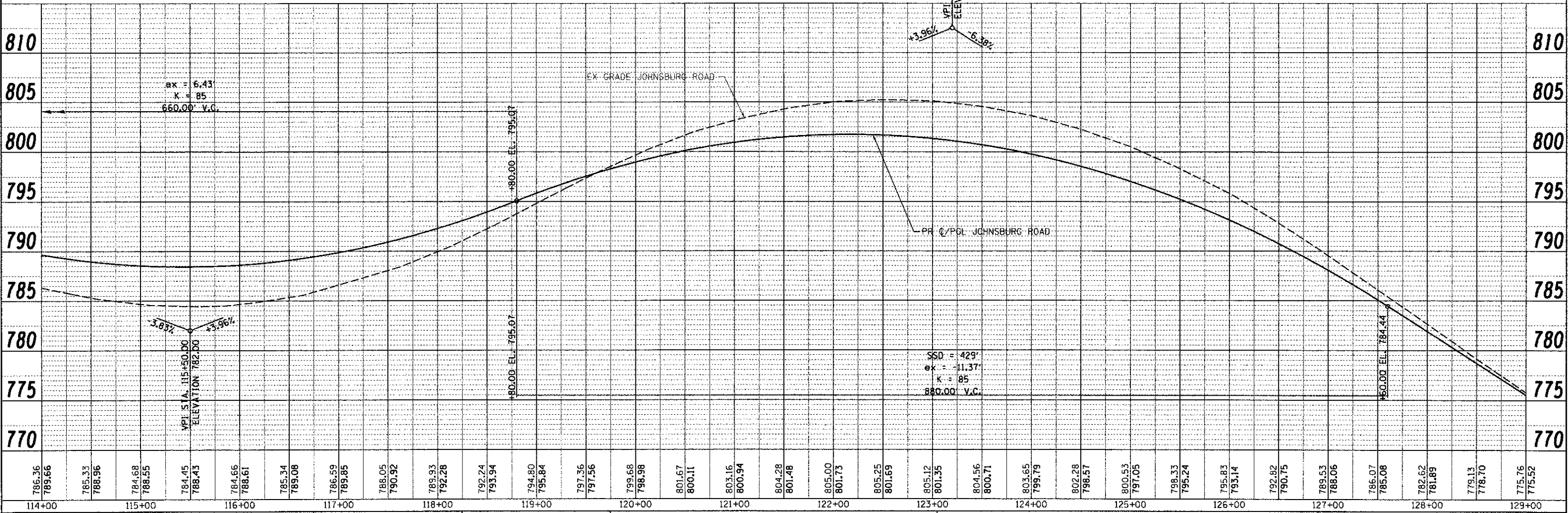
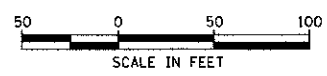
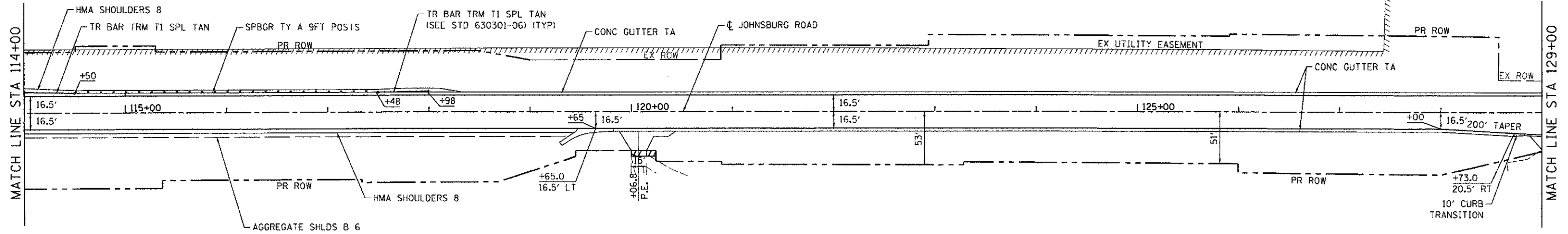


PLAN	REVIEWED	DATE
	PLOTTED	
	ALIGNED	
	CHECKED	
	PAID FILE NAME	
	NO.	

PROFILE	REVIEWED	DATE
	PLOTTED	
	GRADES CHECKED	
	NOTE BOOK	
	STRUCTURE NOTATIONS CHECKED	
	NO.	

COMPANY NAME: HRGreen.com
 PROJECT CONTACT: Jettana
 DATE PLOTTED: 12/19/2012 2:26:29 PM
 FILE NAME: 088622.dwg
 PLOT DATE: 12/19/2012



786.36	789.66	785.33	788.96	784.68	788.55	784.45	788.43	784.66	788.61	785.34	789.08	785.59	789.85	788.05	790.92	789.93	792.28	792.24	793.94	794.80	795.84	797.36	797.56	799.68	798.98	801.67	800.11	803.16	800.94	804.28	801.48	805.00	801.73	805.25	801.69	805.12	801.35	804.56	800.71	803.65	799.79	802.28	798.57	800.53	797.05	798.33	795.24	795.83	793.14	792.82	790.75	789.53	788.06	785.07	785.08	782.62	781.89	779.13	778.70	775.76	775.52
114+00	115+00	116+00	117+00	118+00	119+00	120+00	121+00	122+00	123+00	124+00	125+00	126+00	127+00	128+00	129+00																																														

**MCHENRY COUNTY
 DIVISION OF TRANSPORTATION**

**ROADWAY PLAN AND PROFILE
 JOHNBSBURG ROAD**

F.A.U. RTE. 168	SECTION 05-00314-00-WR	COUNTY MCHENRY	TOTAL SHEETS 187	SHEET NO. 38
SCALE: 1" = 50'		SHEET NO. 2 OF 7 SHEETS		STA. TO STA.
FED. ROAD DIST. NO.		ILLINOIS FED. AID PROJECT		