

SALT CREEK

POT Sta 17+16.56

POT Sta 20+22.85

WATERS OF THE U.S. IMPACT

50' WATERS OF THE U.S. BUFFER OFFSET

50' WATERS OF THE U.S. BUFFER OFFSET

EXISTING WATERS OF U.S. BOUNDARY



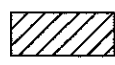

EXISTING SIDEWALK

WETLAND AS DELINEATED BY PHASE I ENGINEERING

EXISTING SIDEWALK

END IMPROVEMENT STA. 21+41.97

WETLAND LEGEND

-  EXISTING WETLAND BOUNDARY (AS DELINEATED BY V3)
-  WATERS OF THE U.S. 50' BUFFER LINE
-  WATERS OF THE U.S. IMPACT (0.01 ACRES)
-  WATERS OF THE U.S. BUFFER IMPACT (0.15 ACRES)

FILE NAME *	USER NAME * \$USER\$	DESIGNED - JV/AS	REVISED -	STATE OF ILLINOIS DEPARTMENT OF TRANSPORTATION	FULLERTON AVENUE BRIDGE OVER SALT CREEK WATERS OF THE U.S. AND BUFFER IMPACT, EXHIBIT A	F.A.P. R.T.E.	SECTION	COUNTY	TOTAL SHEETS	SHEET NO.
	PLOT SCALE * \$SCALE\$	DRAWN - DB	REVISED -			08-01120-00-BR	DuPAGE	38	35	
	PLOT DATE * Oct 01, 2012	CHECKED - SV	REVISED -			CONTRACT NO. 63785				
					SCALE: 1"=20'	SHEET NO. 1 OF 1 SHEETS		STA.	TO STA.	
ILLINOIS FED. AID PROJECT										