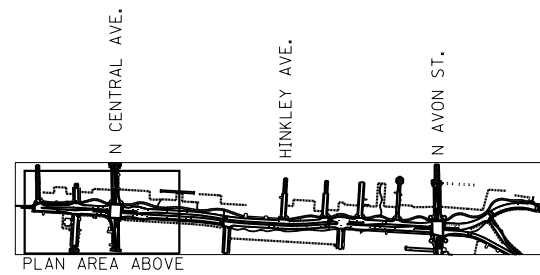
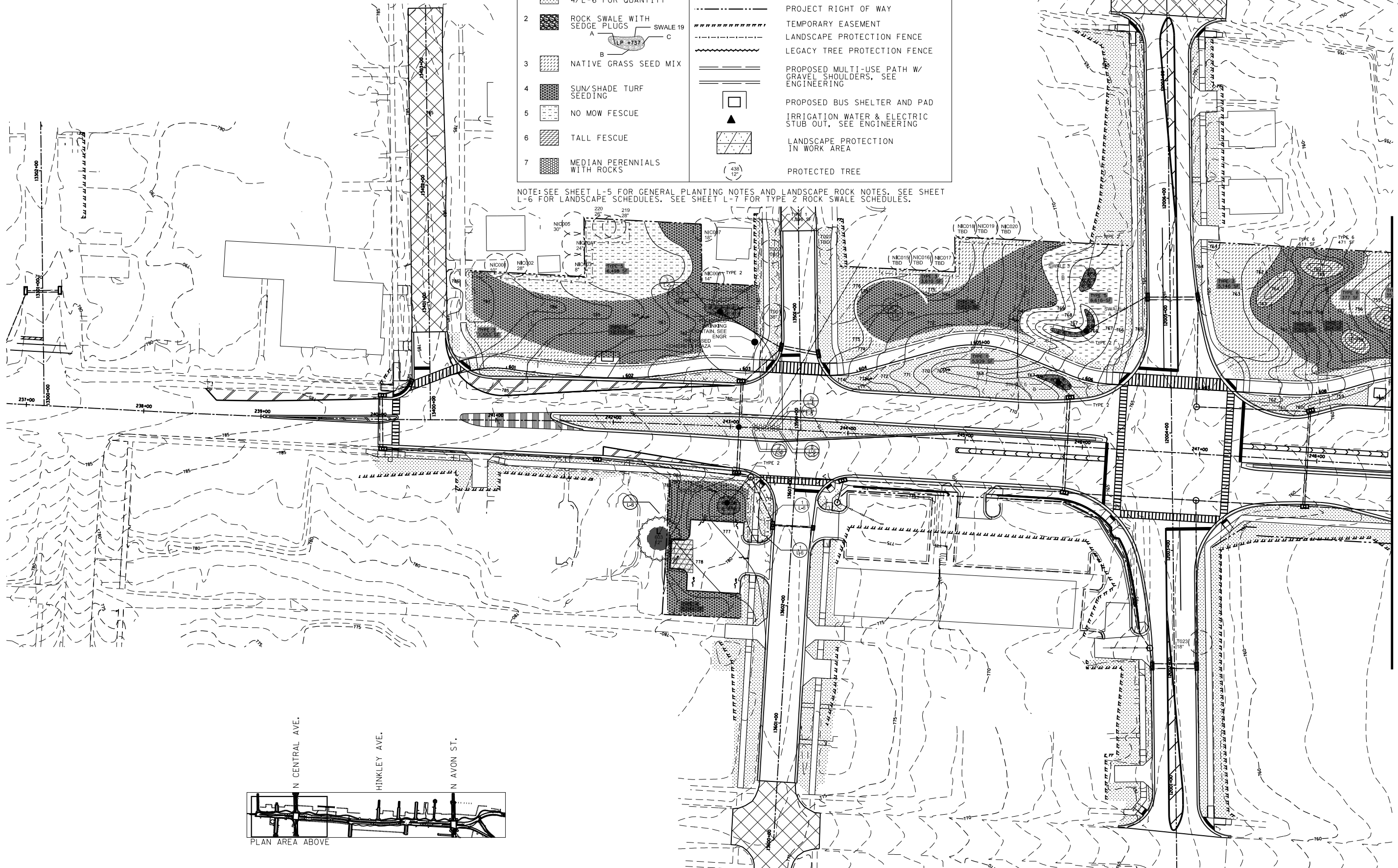
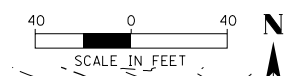


Legend

PLANTING TYPE	DESCRIPTION	SYMBOL	DESCRIPTION
1	SALT TOLERANT SOD, SEE 4/L-6 FOR QUANTITY	[Symbol]	DRAINAGE INLET, SEE ENGINEERING
2	ROCK SWALE WITH SEDGE PLUGS A LP +737 B C SWALE 19	[Symbol]	SITE GRADING
3	NATIVE GRASS SEED MIX	[Symbol]	PROJECT RIGHT OF WAY
4	SUN/SHADE TURF SEEDING	[Symbol]	TEMPORARY EASEMENT
5	NO MOW FESCUE	[Symbol]	LANDSCAPE PROTECTION FENCE
6	TALL FESCUE	[Symbol]	LEGACY TREE PROTECTION FENCE
7	MEDIAN PERENNIALS WITH ROCKS	[Symbol]	PROPOSED MULTI-USE PATH W/ GRAVEL SHOULDERS, SEE ENGINEERING
		[Symbol]	PROPOSED BUS SHELTER AND PAD
		[Symbol]	IRRIGATION WATER & ELECTRIC STUB OUT, SEE ENGINEERING
		[Symbol]	LANDSCAPE PROTECTION IN WORK AREA
		[Symbol]	PROTECTED TREE

NOTE: SEE SHEET L-5 FOR GENERAL PLANTING NOTES AND LANDSCAPE ROCK NOTES. SEE SHEET L-6 FOR LANDSCAPE SCHEDULES. SEE SHEET L-7 FOR TYPE 2 ROCK SWALE SCHEDULES.



FILE NAME =	USER NAME = dosddd	DESIGNED - TG	REVISED -
ca:\pw_work\p\idot\dosddd\0318458\0264760-shr-216.dgn		DRAWN - LD / KH	REVISED -
PLOT SCALE = 243.8513' / in.		CHECKED - TG	REVISED -
PLOT DATE = Mon Dec 17 15:59:44 2012		DATE - 2-17-12	REVISED -

STATE OF ILLINOIS
DEPARTMENT OF TRANSPORTATION

LANDSCAPE PLAN
WEST STATE STREET (US BUS 20)

L-1

SCALE: 1" = 40' SHEET NO. 194 OF 302 SHEETS STA. 240+00 TO STA. 248+55

F.A.P. RTE.	SECTION	COUNTY	TOTAL SHEETS	SHEET NO.
303	41R	WINNEBAGO	327	216
FED. ROAD DIST. NO. 2 ILLINOIS FED. AID PROJECT			CONTRACT NO. 64750	

MATCHLINE STA. 248+55

FINAL