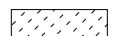
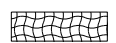
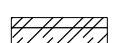
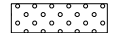






EROSION CONTROL LEGEND

-  TEMPORARY EROSION CONTROL SEEDING AND MULCH METHOD 3
-  TEMPORARY EROSION CONTROL SEEDING, TEMPORARY EROSION CONTROL BLANKET AND EROSION CONTROL BLANKET
-  TURF REINFORCEMENT MAT, TEMPORARY EROSION CONTROL BLANKET AND TEMPORARY EROSION CONTROL SEEDING
-  VEGETATIVE BUFFER
-  TEMPORARY DITCH CHECK
-  INLET AND PIPE PROTECTION
-  INLET FILTERS
-  PERIMETER EROSION BARRIER

FILE NAME = *FILEL*	USER NAME = *USER*	DESIGNED -	REVISED -	STATE OF ILLINOIS DEPARTMENT OF TRANSPORTATION	EROSION CONTROL & RIGHT-OF-WAY PLANS IL 2		F.A.P. RTE. 742	SECTION (32, 33) R-1	COUNTY WINNEBAGO	TOTAL SHEETS 705	SHEET NO. 261	
	PLOT SCALE = *SCALE*	CHECKED -	REVISED -				SCALE: 1:20		SHEET NO. 4 OF 21 SHEETS		STA. 364+00 TO STA. 369+00	
PLOT DATE = *DATE*	DATE -	REVISED -	REVISED -		ILLINOIS FED. AID PROJECT							