









EROSION CONTROL LEGEND

-  TEMPORARY EROSION CONTROL SEEDING AND MULCH METHOD 3
-  TEMPORARY EROSION CONTROL SEEDING, TEMPORARY EROSION CONTROL BLANKET AND EROSION CONTROL BLANKET
-  TURF REINFORCEMENT MAT, TEMPORARY EROSION CONTROL BLANKET AND TEMPORARY EROSION CONTROL SEEDING
-  VEGETATIVE BUFFER
-  TEMPORARY DITCH CHECK
-  INLET AND PIPE PROTECTION
-  INLET FILTERS
-  PERIMETER EROSION BARRIER

FILE NAME =
FILEL

USER NAME = *USER*
PLOT SCALE = *SCALE*
PLOT DATE = *DATE*

DESIGNED -
DRAWN -
CHECKED -
DATE -

REVISED -
REVISED -
REVISED -
REVISED -

**STATE OF ILLINOIS
DEPARTMENT OF TRANSPORTATION**

**EROSION CONTROL RIGHT-OF-WAY PLANS
IL 2**

SCALE: 1:20 SHEET NO. 10 OF 21 SHEETS STA. 398+00 TO STA. 404+00

F.A.P. RTE.	SECTION	COUNTY	TOTAL SHEETS	SHEET NO.
742	(32, 33) R-1	WINNEBAGO	705	267
CONTRACT NO. 64821				
ILLINOIS FED. AID PROJECT				