







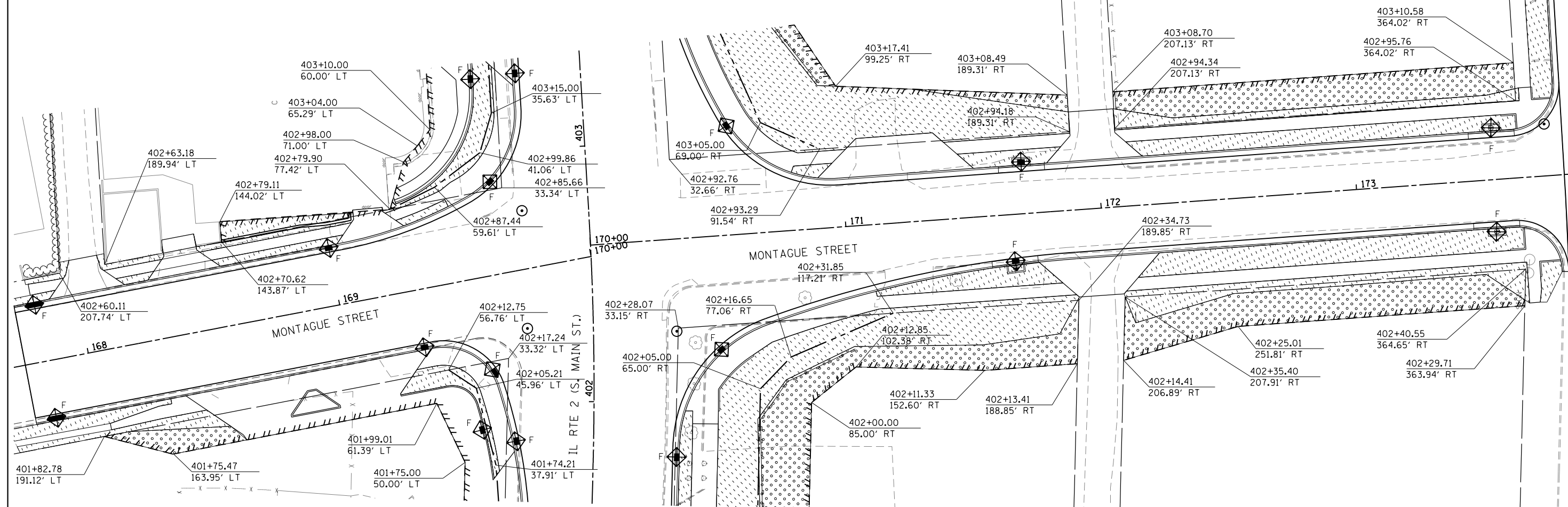


EROSION CONTROL LEGEND

-  TEMPORARY EROSION CONTROL SEEDING AND MULCH METHOD 3
-  TEMPORARY EROSION CONTROL SEEDING, TEMPORARY EROSION CONTROL BLANKET AND EROSION CONTROL BLANKET
-  TURF REINFORCEMENT MAT, TEMPORARY EROSION CONTROL BLANKET AND TEMPORARY EROSION CONTROL SEEDING
-  VEGETATIVE BUFFER
-  TEMPORARY DITCH CHECK
-  INLET AND PIPE PROTECTION
-  INLET FILTERS
-  PERIMETER EROSION BARRIER



FILE NAME =	USER NAME = #USER*	DESIGNED -	REVISED -
#FILE#		DRAWN -	REVISED -
	PLOT SCALE = #SCALE*	CHECKED -	REVISED -
	PLOT DATE = #DATE*	DATE -	REVISED -

**STATE OF ILLINOIS
DEPARTMENT OF TRANSPORTATION**

**EROSION CONTROL & RIGHT-OF-WAY PLANS
MONTAGUE ST.**

SCALE: 1:20 SHEET NO. 18 OF 21 SHEETS STA. 167+75.00 TO STA. 173+81.37

F.A.P. RTE.	SECTION	COUNTY	TOTAL SHEETS	SHEET NO.
742	(32, 33) R-1	WINNEBAGO	705	275
CONTRACT NO. 64821				
ILLINOIS FED. AID PROJECT				