



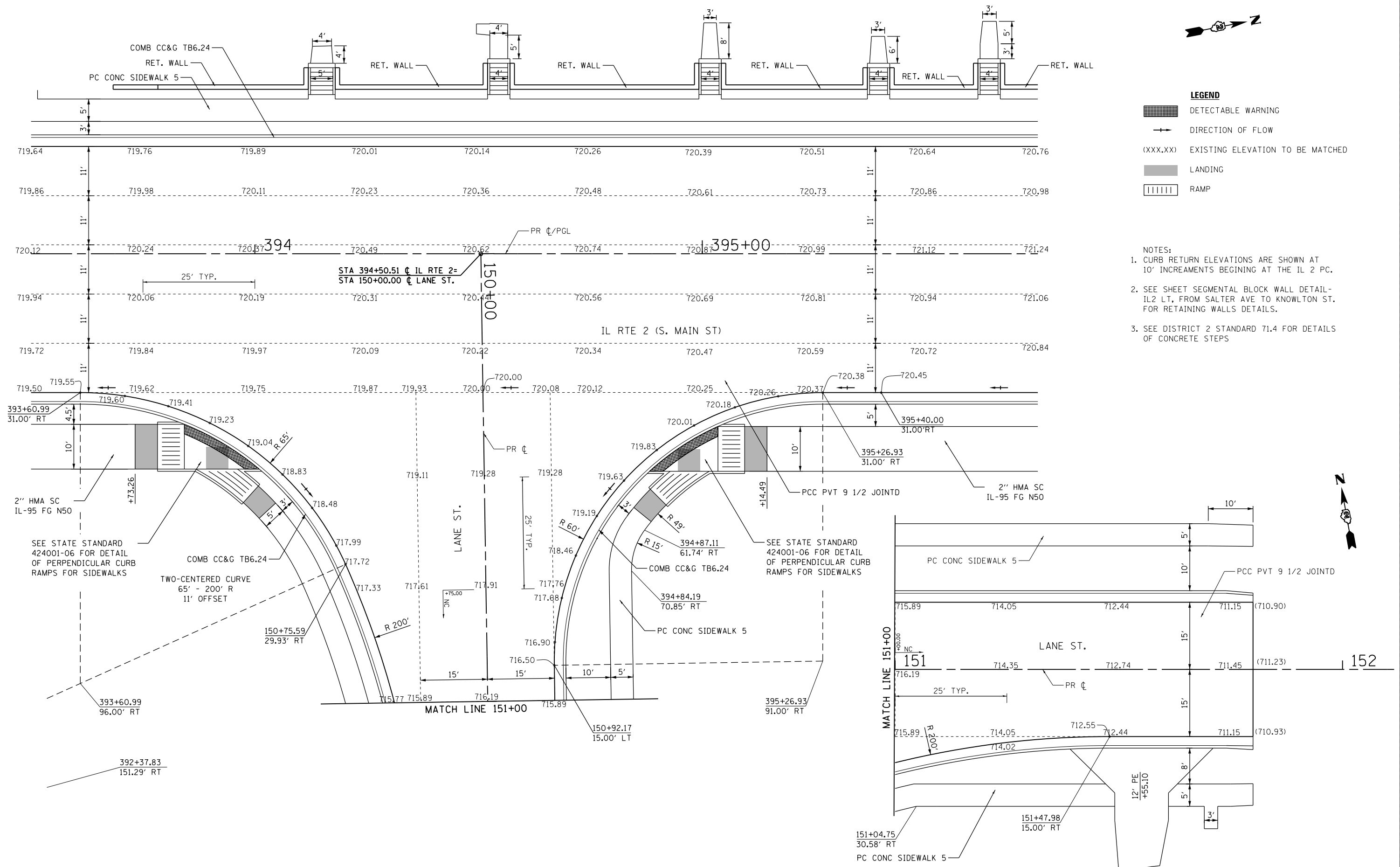




- LEGEND**
-  DETECTABLE WARNING
 -  DIRECTION OF FLOW
 - (XXX.XX) EXISTING ELEVATION TO BE MATCHED
 -  LANDING
 -  RAMP

- NOTES:**
1. CURB RETURN ELEVATIONS ARE SHOWN AT 10' INCREMENTS BEGINNING AT THE IL 2 PC.
 2. SEE SHEET SEGMENTAL BLOCK WALL DETAIL - IL 2 LT, FROM SALTER AVE TO KNOWLTON ST. FOR RETAINING WALLS DETAILS.
 3. SEE DISTRICT 2 STANDARD 71.4 FOR DETAILS OF CONCRETE STEPS



FILE NAME =	USER NAME = \$USER*	DESIGNED -	REVISED -
*FILE#		DRAWN -	REVISED -
	PLOT SCALE = \$SCALE*	CHECKED -	REVISED -
	PLOT DATE = \$DATE*	DATE -	REVISED -

**STATE OF ILLINOIS
DEPARTMENT OF TRANSPORTATION**

**INTERSECTION DETAIL
LANE ST.**

SCALE: 1"=10' SHEET NO. 15 OF 26 SHEETS STA. TO STA.

F.A.P. RTE.	SECTION	COUNTY	TOTAL SHEETS	SHEET NO.
742	(32,33) R-1	WINNEBAGO	705	388
CONTRACT NO. 64821			ILLINOIS FED. AID PROJECT	