





NOTES:
 1. CURB RETURN ELEVATIONS ARE SHOWN AT 10' INCREMENTS BEGINNING AT THE IL 2 PC.

- LEGEND**
-  DETECTABLE WARNING
 -  DIRECTION OF FLOW
 - (XXX.XX) EXISTING ELEVATION TO BE MATCHED
 -  LANDING
 -  RAMP

POT Sta 173+90.00

FILE NAME =	USER NAME = #USER*	DESIGNED -	REVISED -
#FILE#		DRAWN -	REVISED -
	PLOT SCALE = #SCALE*	CHECKED -	REVISED -
	PLOT DATE = #DATE*	DATE -	REVISED -

STATE OF ILLINOIS
 DEPARTMENT OF TRANSPORTATION

INTERSECTION DETAIL	
MONTAGUE ST./ROCK ST.	
SCALE: 1"=10'	SHEET NO. 18 OF 26 SHEETS
STA.	TO STA.

F.A.P. RTE.	SECTION	COUNTY	TOTAL SHEETS	SHEET NO.
742	(32,33)-R-1	WINNEBAGO	705	391
CONTRACT NO. 64821				
ILLINOIS FED. AID PROJECT				