




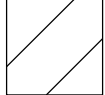


ENTRANCE DETAIL – STA 408+90.00 TO STA 410+30.00, RT

NOTES:  
 THIS DETAIL HAS BEEN DESIGNED BASED ON THE OWNERS INDICATION THAT THEY ARE GOING TO MAKE IMPROVEMENTS ON PRIVATE PROPERTY TO MATCH THE PROPOSED ROADWAY IMPROVEMENTS IN ORDER TO MAKE THE BUSINESS ENTRANCE ADA COMPLIANT.

THE CONTRACTOR SHALL VERIFY THE EXISTING DOOR ELEVATIONS AND COORDINATE PROPOSED IMPROVEMENTS WITHIN THE STATE ROW WITH THE PROPERTY OWNER SO THAT PROPERTY OWNERS CAN SCHEDULE THEIR IMPROVEMENTS.

THE ENTIRE AREA BETWEEN THE BUILDING/RIGHT-OF-WAY AT THIS BUILDING SHALL BE PAVED WITH PORTLAND CEMENT CONCRETE SIDEWALK 5", UNLESS NOTED OTHERWISE.

SEE CROSS SECTIONS FOR BUSINESS ENTRANCE FOR ADDITIONAL INFORMATION

- LEGEND
-  DETECTABLE WARNINGS
  -  LEVEL LANDING WITH DIMENSIONS
  -  RAMP
  -  IMPROVEMENTS TO BE DONE BY PROPERTY OWNER
  -  VAR. SLOPED MEDIAN SURFACE SLOPED TO DRAIN
  -  DEPRESSED CURB AND GUTTER
  - (XXX.XX) EXISTING ELEVATION TO BE MATCHED

FILE NAME =	USER NAME = \$USER*	DESIGNED -	REVISED -	<b>STATE OF ILLINOIS DEPARTMENT OF TRANSPORTATION</b>	<b>SIDEWALK (ADA) DETAILS</b>			F.A.P. RTE.	SECTION	COUNTY	TOTAL SHEETS	SHEET NO.	
\$FILEL\$		DRAWN -	REVISED -		SCALE: 1:5	SHEET NO. 3 OF 17 SHEETS	STA.	TO STA.	742	(32, 33) R-1	WINNEBAGO	705	471
	PLOT SCALE = \$SCALE*	CHECKED -	REVISED -					CONTRACT NO. 64821			ILLINOIS FED. AID PROJECT		
	PLOT DATE = \$DATE*	DATE -	REVISED -										