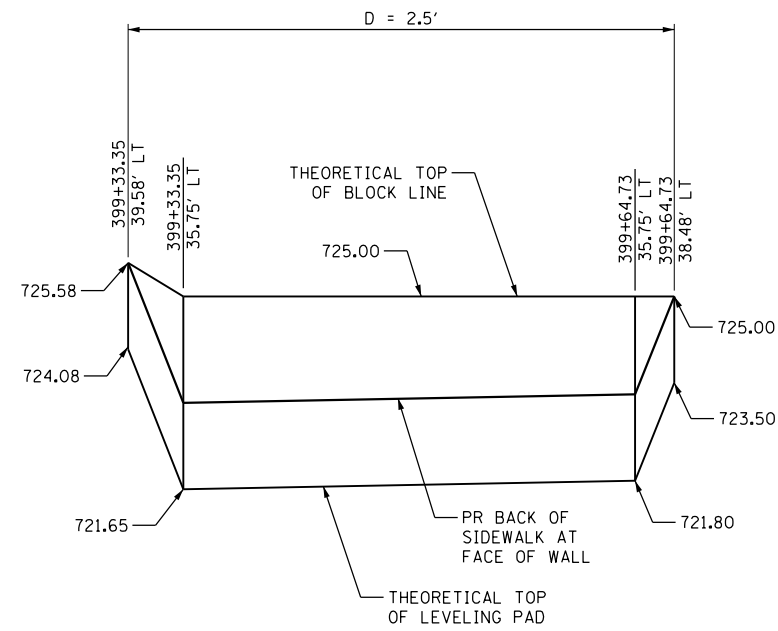
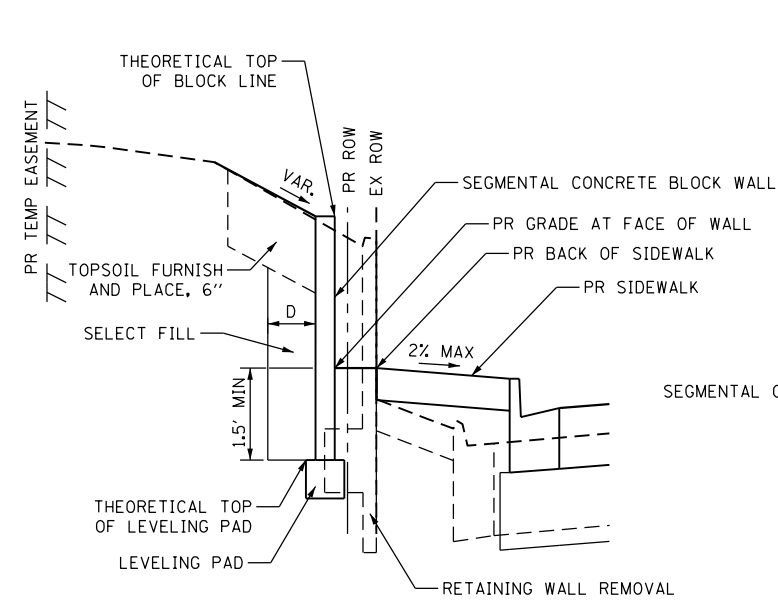


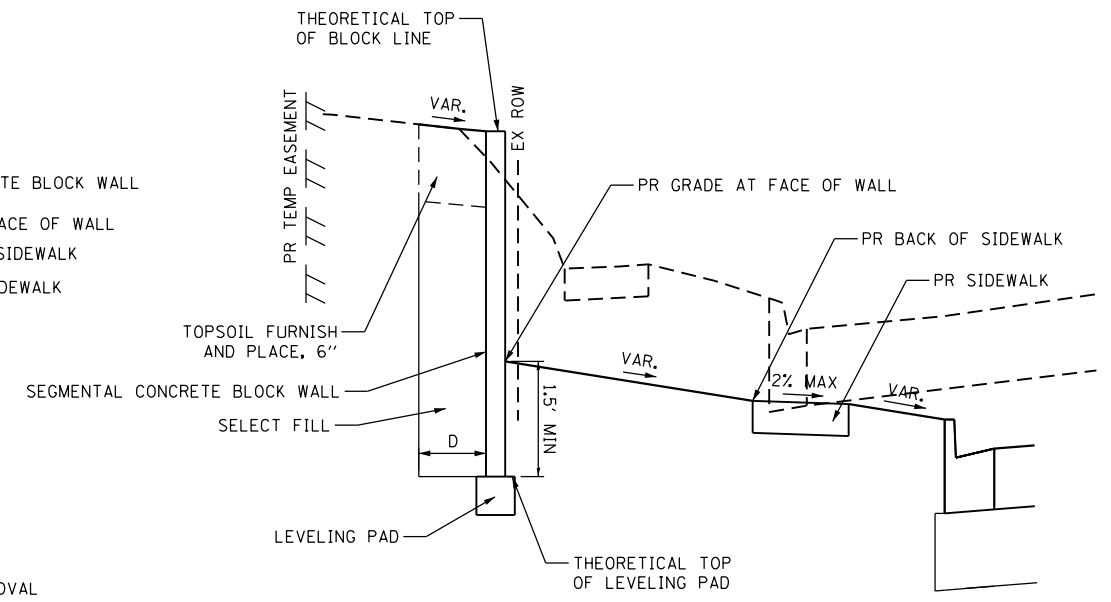
WALL 'S' ELEVATION
SEGMENTAL CONCRETE BLOCK WALL (248 SQ FT)



WALL 'T' ELEVATION
SEGMENTAL CONCRETE BLOCK WALL (118 SQ FT)



SEGMENTAL CONCRETE BLOCK WALL TYPICAL (IL 2)



SEGMENTAL CONCRETE BLOCK WALL TYPICAL (KNOWLTON)

FILE NAME =	USER NAME = \$USER*	DESIGNED -	REVISED -
FILEL		DRAWN -	REVISED -
	PLOT SCALE = \$SCALE*	CHECKED -	REVISED -
	PLOT DATE = \$DATE*	DATE -	REVISED -

**STATE OF ILLINOIS
DEPARTMENT OF TRANSPORTATION**

SEGMENTAL BLOCK WALL DETAIL			
IL 2 LT, FROM KNOWLTON ST TO MONTAGUE ST			
SCALE: NTS	SHEET NO. 9 OF 12 SHEETS	STA.	TO STA.

F.A.P. RTE.	SECTION	COUNTY	TOTAL SHEETS	SHEET NO.
742	(32,33) R-1	WINNEBAGO	705	527
CONTRACT NO. 64821				
ILLINOIS FED. AID PROJECT				