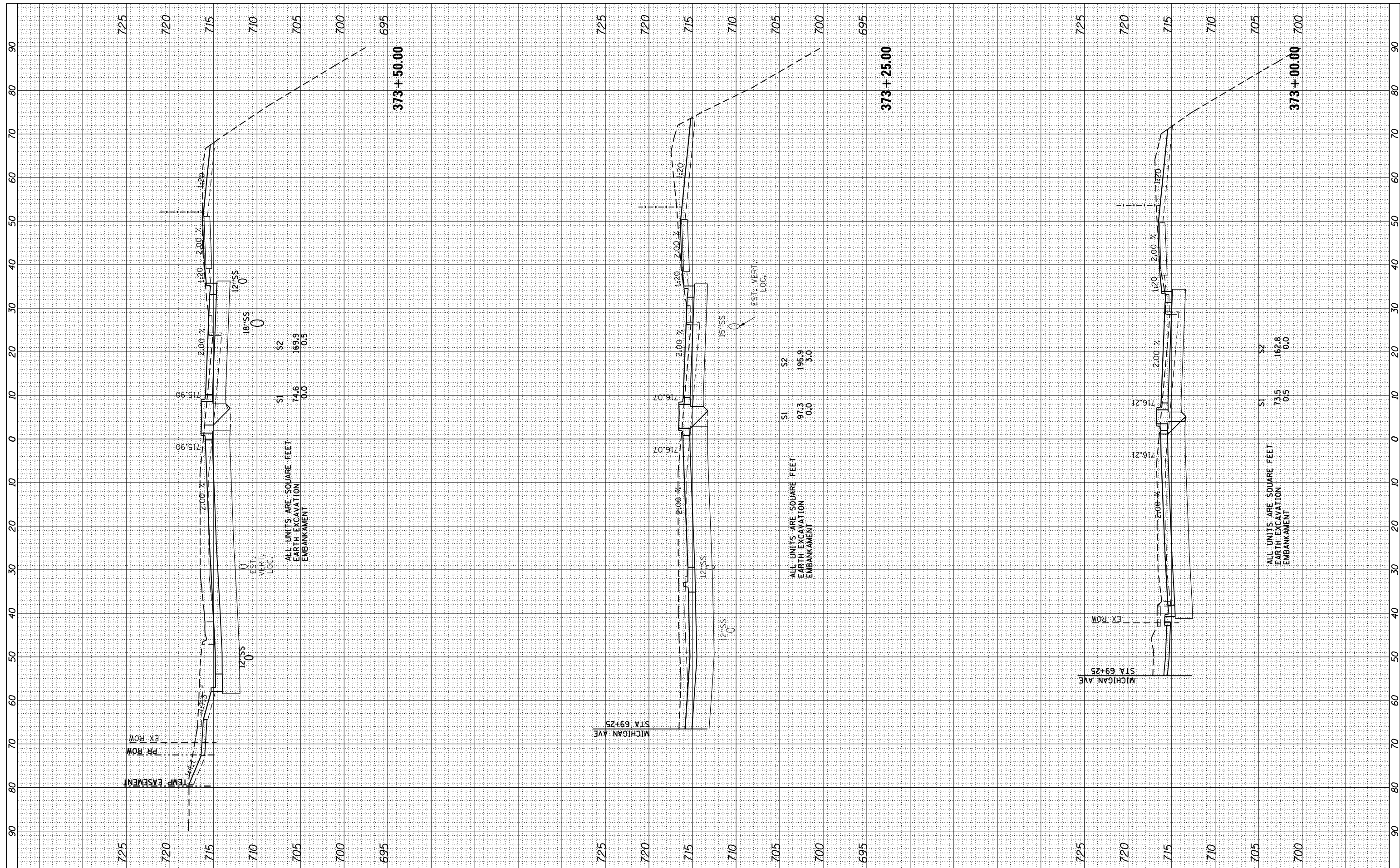


FINAL SURVEY NO.	SURVEYED PLOTTED	DATE
NOTE BOOK NO.	TEMPLATE AREAS CHECKED	

ORIGINAL SURVEY NO.	SURVEYED PLOTTED	DATE
NOTE BOOK NO.	TEMPLATE AREAS CHECKED	



FILE NAME =
 #FILEL#
 XS.SHEET VERTICAL

USER NAME = #USER#
 PLOT SCALE = #SCALE#
 PLOT DATE = #DATE#

DESIGNED -
 DRAWN -
 CHECKED -
 DATE -

REVISED -
 REVISED -
 REVISED -
 REVISED -

STATE OF ILLINOIS
 DEPARTMENT OF TRANSPORTATION

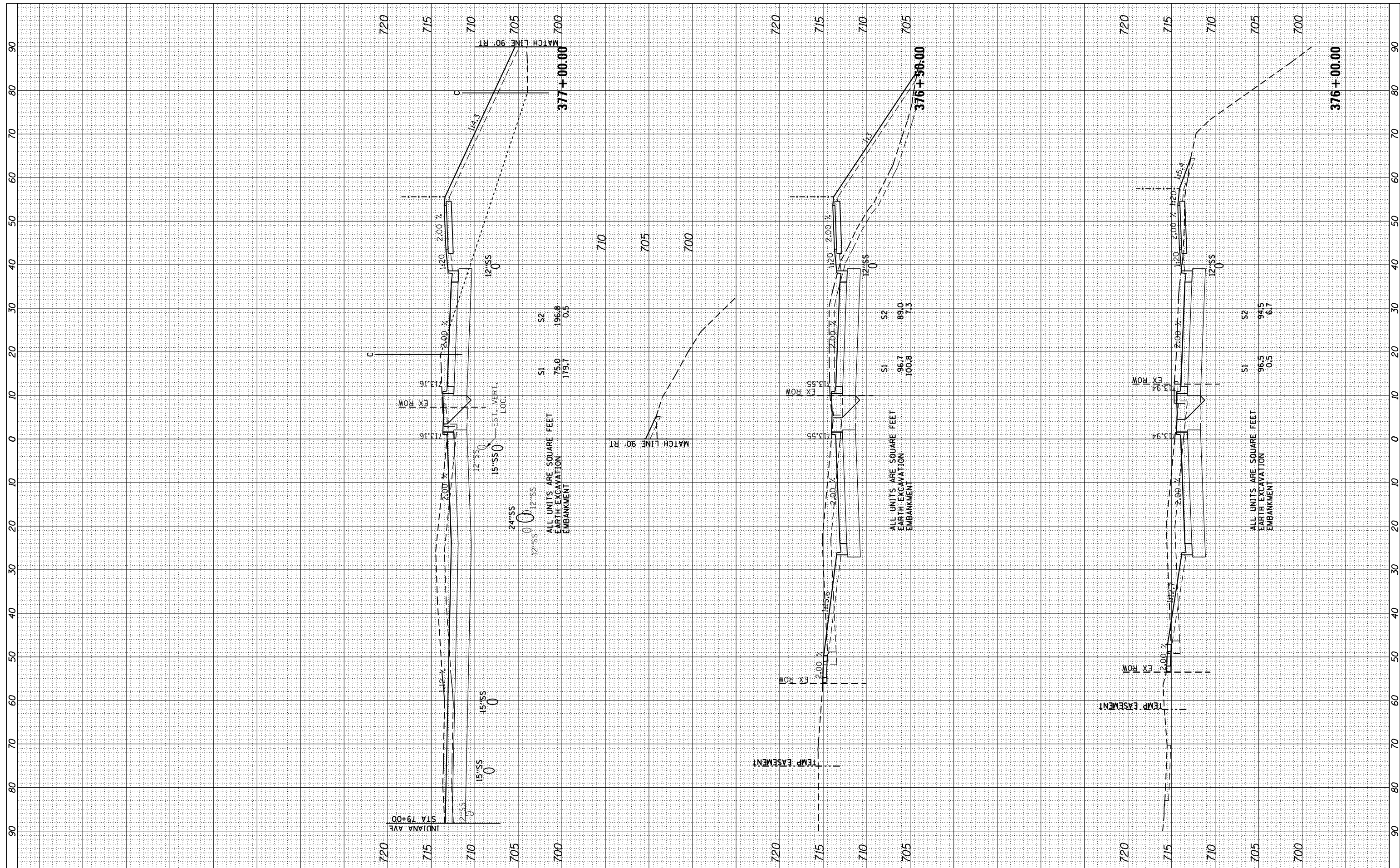
IL 2 (S MAIN ST) CROSS SECTIONS

SCALE: SHEET OF SHEETS STA. 373+00.00 TO STA. 373+50.00

F.A.P. RTE.	SECTION	COUNTY	TOTAL SHEETS	SHEET NO.
742	(32, 33) R-1	WINNEBAGO	705	603
CONTRACT NO. 64821			ILLINOIS FED. AID PROJECT	

FINAL SURVEY NO.	SURVEYED PLOTTED TEMPLATE AREAS CHECKED	BY	DATE

ORIGINAL SURVEY NO.	SURVEYED PLOTTED TEMPLATE AREAS CHECKED	BY	DATE



FILE NAME =
#FILEL#

USER NAME = #USER#
DESIGNED -
DRAWN -
CHECKED -
DATE -

DESIGNED -
DRAWN -
CHECKED -
DATE -

REVISED -
REVISED -
REVISED -
REVISED -

STATE OF ILLINOIS
DEPARTMENT OF TRANSPORTATION

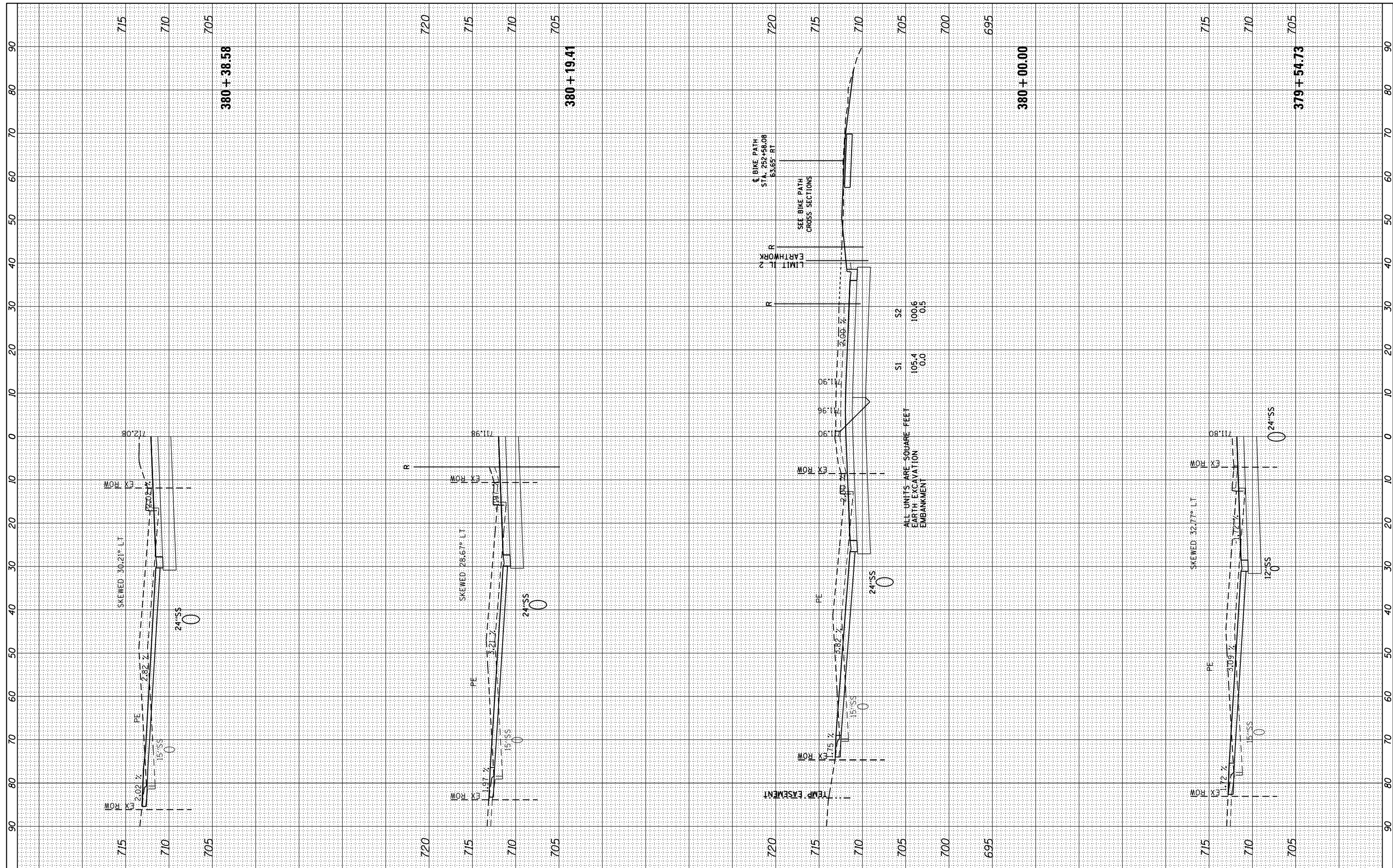
IL 2 (S MAIN ST) CROSS SECTIONS

SCALE: SHEET OF SHEETS STA. 376+00.00 TO STA. 377+00.00

F.A.P. RTE.	SECTION	COUNTY	TOTAL SHEETS	SHEET NO.
742	(32, 33) R-1	WINNEBGAO	705	606
			CONTRACT NO. 64821	
ILLINOIS FED. AID PROJECT				

FINAL SURVEY NO.	SURVEYED PLOTTED AREAS CHECKED	BY	DATE
NOTE BOOK NO.	TEMPLATE AREAS CHECKED		

ORIGINAL SURVEY NO.	SURVEYED PLOTTED AREAS CHECKED	BY	DATE
NOTE BOOK NO.	TEMPLATE AREAS CHECKED		



FILE NAME =
 #FILEL#
 XS.SHEET VERTICAL

USER NAME = #USER#
 PLOT SCALE = #SCALE#
 PLOT DATE = #DATE#

DESIGNED -
 DRAWN -
 CHECKED -
 DATE -

REVISED -
 REVISED -
 REVISED -
 REVISED -

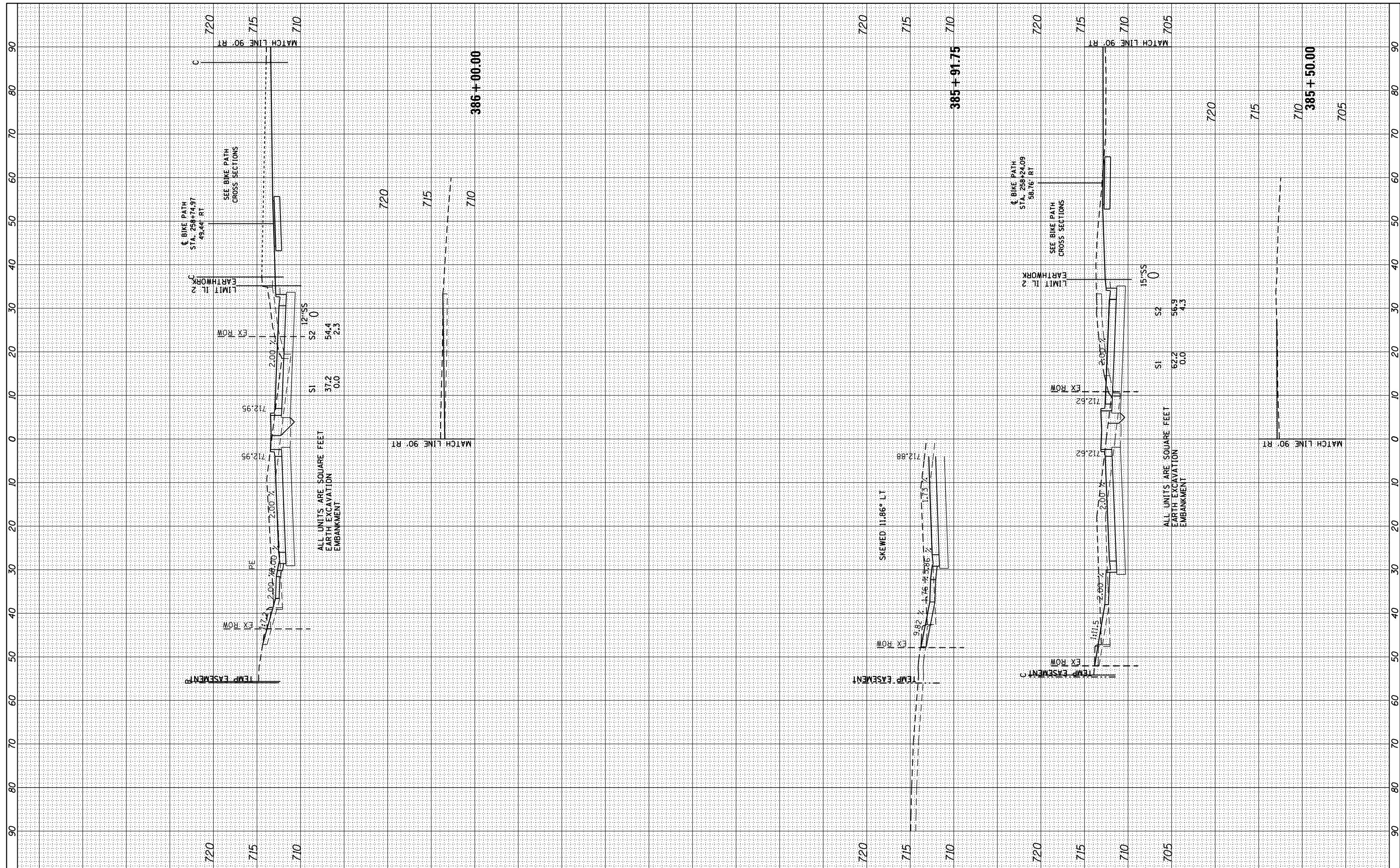
STATE OF ILLINOIS
 DEPARTMENT OF TRANSPORTATION

IL 2 (S MAIN ST) CROSS SECTIONS
 SCALE: SHEET OF SHEETS STA. 379+54.73 TO STA. 380+38.58

F.A.P. RTE. 742	SECTION (32, 33) R-1	COUNTY WINNEBAGO	TOTAL SHEETS 705	SHEET NO. 609
CONTRACT NO. 64821			ILLINOIS FED. AID PROJECT	

FINAL SURVEY	SURVEYED	BY	DATE
NO.	PLOTTED		
	TEMPLATE		
	AREAS CHECKED		

ORIGINAL SURVEY	SURVEYED	BY	DATE
NO.	PLOTTED		
	TEMPLATE		
	AREAS CHECKED		



FILE NAME =
 #FILEL#
 XS.SHEET VERTICAL

USER NAME = #USER#
 PLOT SCALE = #SCALE#
 PLOT DATE = #DATE#

DESIGNED -
 DRAWN -
 CHECKED -
 DATE -

REVISED -
 REVISED -
 REVISED -
 REVISED -

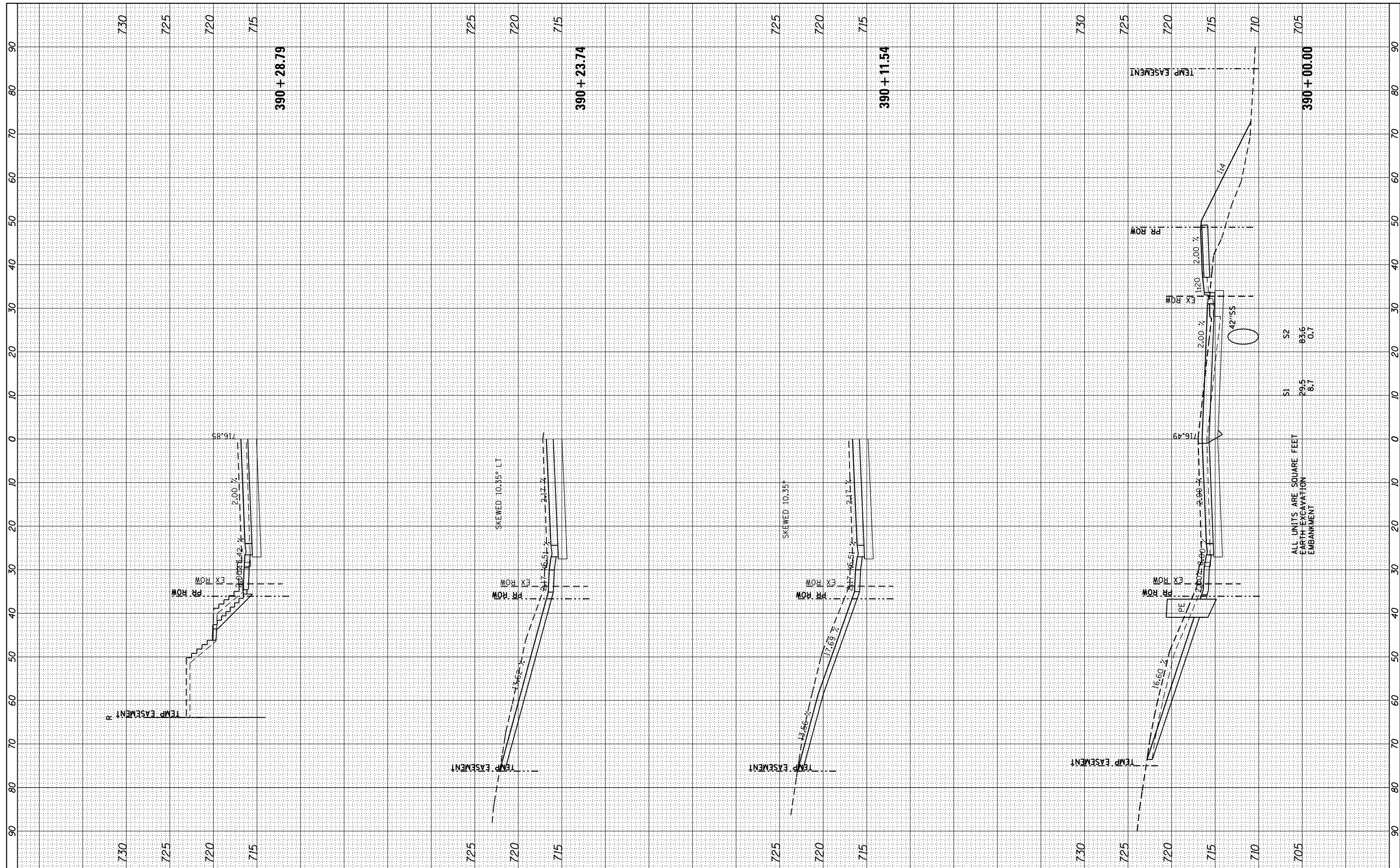
STATE OF ILLINOIS
 DEPARTMENT OF TRANSPORTATION

IL 2 (S MAIN ST) CROSS SECTIONS
 SCALE: SHEET OF SHEETS STA. 385+50.00 TO STA. 386+00.00

F.A.P. RTE.	SECTION	COUNTY	TOTAL SHEETS	SHEET NO.
742	(32, 33) R-1	WINNEBGAO	705	614
CONTRACT NO. 64821			ILLINOIS FED. AID PROJECT	

FINAL SURVEY NO.	SURVEYED PLOTTED AREAS CHECKED	BY	DATE
NOTE BOOK NO.	TEMPLATE AREAS CHECKED		

ORIGINAL SURVEY NO.	SURVEYED PLOTTED AREAS CHECKED	BY	DATE
NOTE BOOK NO.	TEMPLATE AREAS CHECKED		



ALL UNITS ARE SQUARE FEET
 EARTH EXCAVATION
 EMBANKMENT

S1	29.5	8.7
S2	83.6	0.7

FILE NAME =
 #FILEL#
 XS.SHEET VERTICAL

USER NAME = #USER#
 PLOT SCALE = #SCALE#
 PLOT DATE = #DATE#

DESIGNED -
 DRAWN -
 CHECKED -
 DATE -

REVISED -
 REVISED -
 REVISED -
 REVISED -

STATE OF ILLINOIS
 DEPARTMENT OF TRANSPORTATION

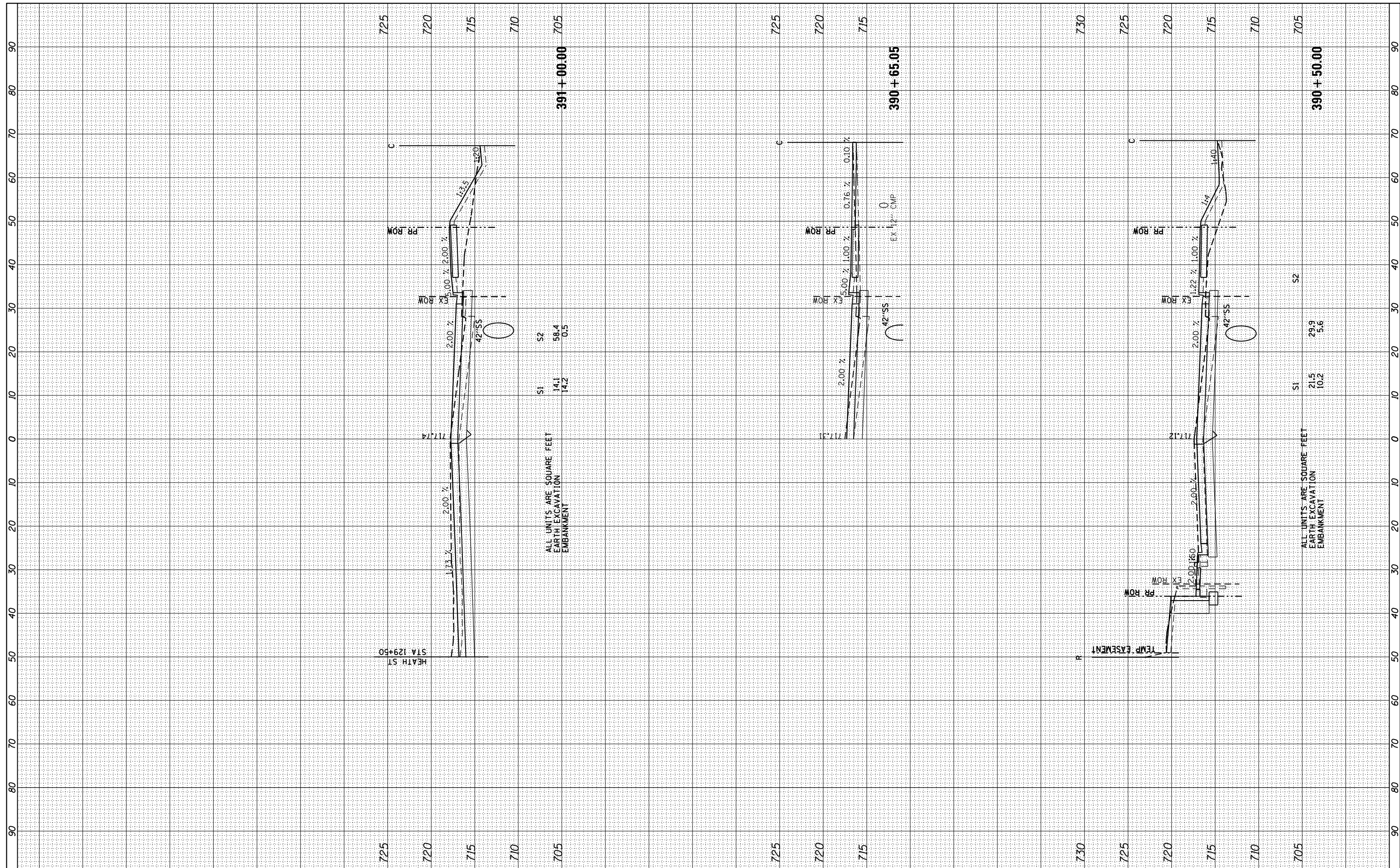
IL 2 (S MAIN ST) CROSS SECTIONS

SCALE: SHEET OF SHEETS STA. 390+00.00 TO STA. 390+28.79

F.A.P. RTE.	SECTION	COUNTY	TOTAL SHEETS	SHEET NO.
742	(32, 33) R-1	WINNEBAGO	705	620
CONTRACT NO. 64821			ILLINOIS FED. AID PROJECT	

FINAL SURVEY NO.	SURVEYED PLOTTED TEMPLATE AREAS CHECKED	BY	DATE

ORIGINAL SURVEY NO.	SURVEYED PLOTTED TEMPLATE AREAS CHECKED	BY	DATE



ALL UNITS ARE SQUARE FEET
EARTH EXCAVATION
EMBANKMENT

S1	14.1
S2	58.4
	14.2
	0.5

ALL UNITS ARE SQUARE FEET
EARTH EXCAVATION
EMBANKMENT

S1	21.5
S2	29.9
	10.2
	5.6

FILE NAME =
#FILEL#
XS.SHEET VERTICAL

USER NAME = #USER#
PLOT SCALE = #SCALE#
PLOT DATE = #DATE#

DESIGNED -	REVISED -
DRAWN -	REVISED -
CHECKED -	REVISED -
DATE -	REVISED -

STATE OF ILLINOIS
DEPARTMENT OF TRANSPORTATION

IL 2 (S MAIN ST) CROSS SECTIONS

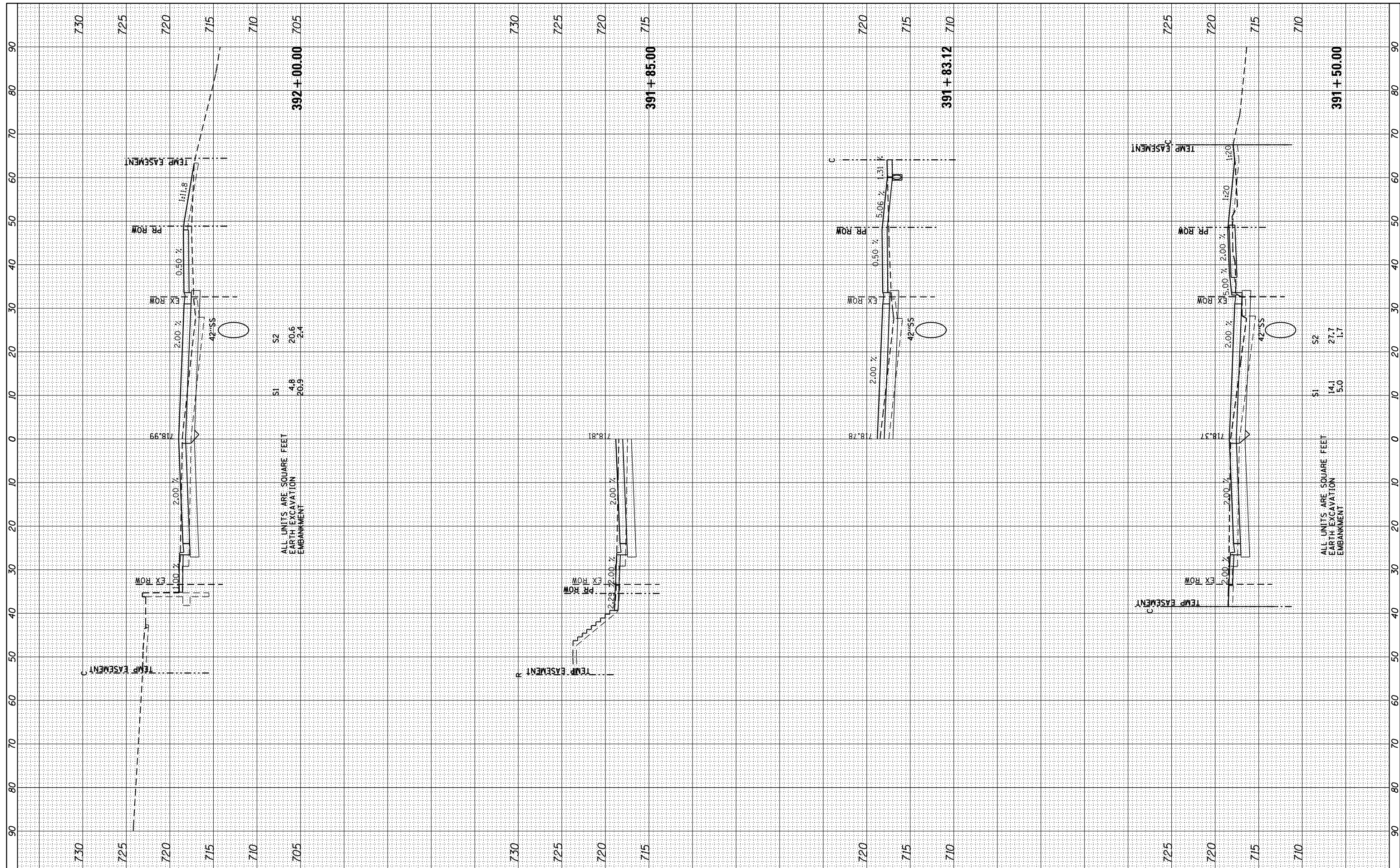
SCALE: SHEET OF SHEETS STA. 390+50.00 TO STA. 391+00.00

F.A.P. RTE.	SECTION	COUNTY	TOTAL SHEETS	SHEET NO.
742	(32, 33) R-1	WINNEBGAO	705	621
CONTRACT NO. 64821				

ILLINOIS FED. AID PROJECT

FINAL SURVEY	SURVEYED	BY	DATE
NOTE BOOK	PLOTTED		
AREAS CHECKED	TEMPLATE		
NO.	AREAS CHECKED		

ORIGINAL SURVEY	SURVEYED	BY	DATE
NOTE BOOK	PLOTTED		
AREAS CHECKED	TEMPLATE		
NO.	AREAS CHECKED		



FILE NAME =
#FILEL#
XS.SHEET VERTICAL

USER NAME = #USER#
PLOT SCALE = #SCALE#
PLOT DATE = #DATE#

DESIGNED -	REVISED -
DRAWN -	REVISED -
CHECKED -	REVISED -
DATE -	REVISED -

STATE OF ILLINOIS
DEPARTMENT OF TRANSPORTATION

IL 2 (S MAIN ST) CROSS SECTIONS

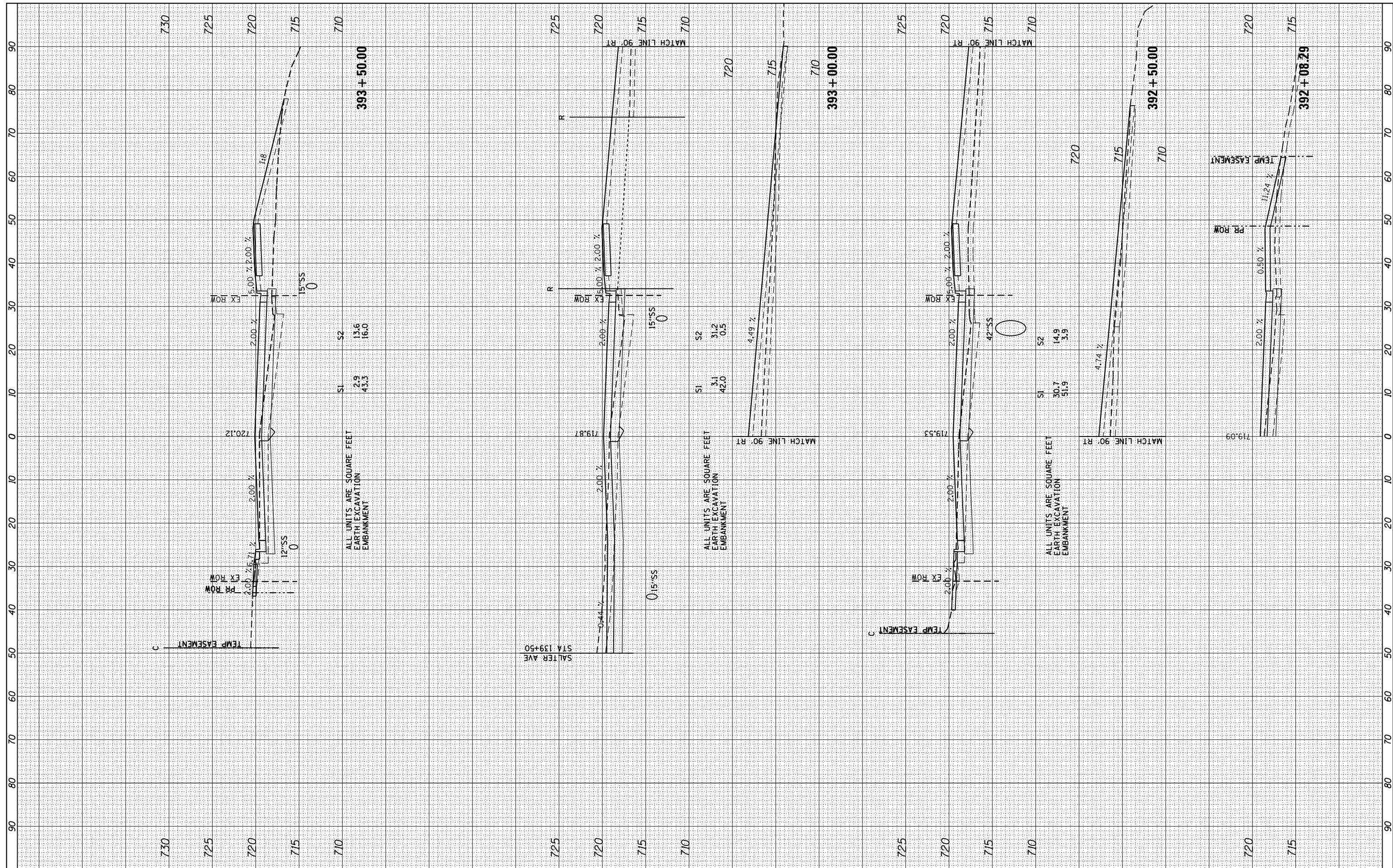
SCALE: SHEET OF SHEETS STA. 391+50.00 TO STA. 392+00.00

F.A.P. RTE.	SECTION	COUNTY	TOTAL SHEETS	SHEET NO.
742	(32, 33) R-1	WINNEBGAO	705	622
CONTRACT NO. 64821				

ILLINOIS FED. AID PROJECT

FINAL SURVEY NO.	SURVEYED PLOTTED TEMPLATE AREAS CHECKED	BY	DATE

ORIGINAL SURVEY NO.	SURVEYED PLOTTED TEMPLATE AREAS CHECKED	BY	DATE



ALL UNITS ARE SQUARE FEET
EARTH EXCAVATION
EMBANKMENT

S1	2.9	43.3
S2	13.6	16.0

ALL UNITS ARE SQUARE FEET
EARTH EXCAVATION
EMBANKMENT

S1	3.1	42.0
S2	31.2	0.5

ALL UNITS ARE SQUARE FEET
EARTH EXCAVATION
EMBANKMENT

S1	30.7	51.9
S2	14.9	3.9

FILE NAME =
#FILEL#
XS.SHEET VERTICAL

USER NAME = #USER#
PLOT SCALE = #SCALE#
PLOT DATE = #DATE#

DESIGNED -
DRAWN -
CHECKED -
DATE -

REVISED -
REVISED -
REVISED -
REVISED -

STATE OF ILLINOIS
DEPARTMENT OF TRANSPORTATION

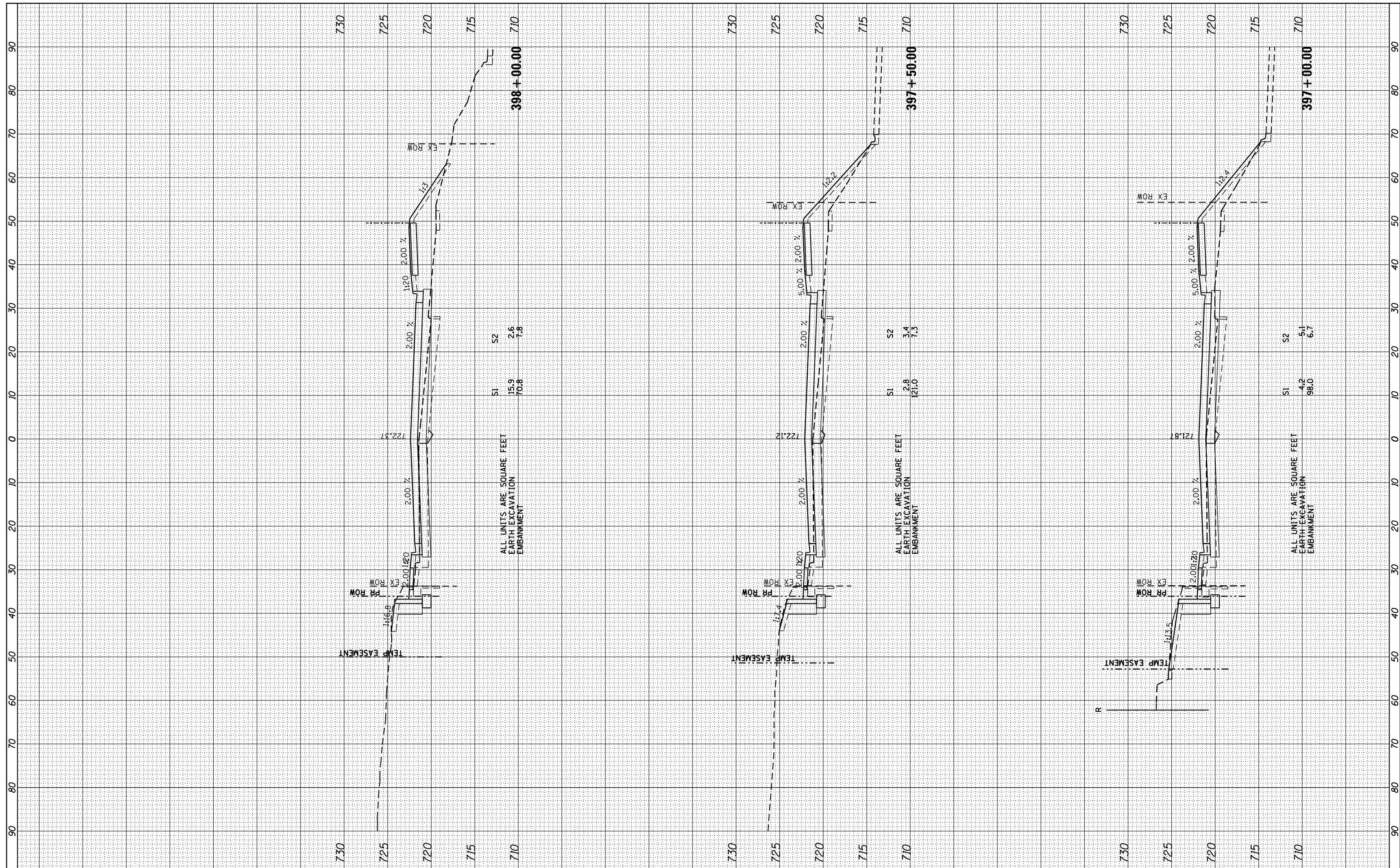
IL 2 (S MAIN ST) CROSS SECTIONS

SCALE: SHEET OF SHEETS STA. 392+08.29 TO STA. 393+50.00

F.A.P. RTE.	SECTION	COUNTY	TOTAL SHEETS	SHEET NO.
742	(32, 33) R-1	WINNEBGAO	705	623
			CONTRACT NO. 64821	
ILLINOIS FED. AID PROJECT				

FINAL SURVEY NO.	SURVEYED PLOTTED AREAS CHECKED	BY	DATE
NOTE BOOK NO.	TEMPLATE AREAS CHECKED		

ORIGINAL SURVEY NO.	SURVEYED PLOTTED AREAS CHECKED	BY	DATE
NOTE BOOK NO.	TEMPLATE AREAS CHECKED		



ALL UNITS ARE SQUARE FEET
EARTH EXCAVATION
EMBANKMENT

ALL UNITS ARE SQUARE FEET
EARTH EXCAVATION
EMBANKMENT

ALL UNITS ARE SQUARE FEET
EARTH EXCAVATION
EMBANKMENT

FILE NAME =
#FILEL#
XS.SHEET VERTICAL

USER NAME = #USER#
DESIGNED -
DRAWN -
CHECKED -
DATE -

REVISIONS:
REVISD -
REVISD -
REVISD -
REVISD -

STATE OF ILLINOIS
DEPARTMENT OF TRANSPORTATION

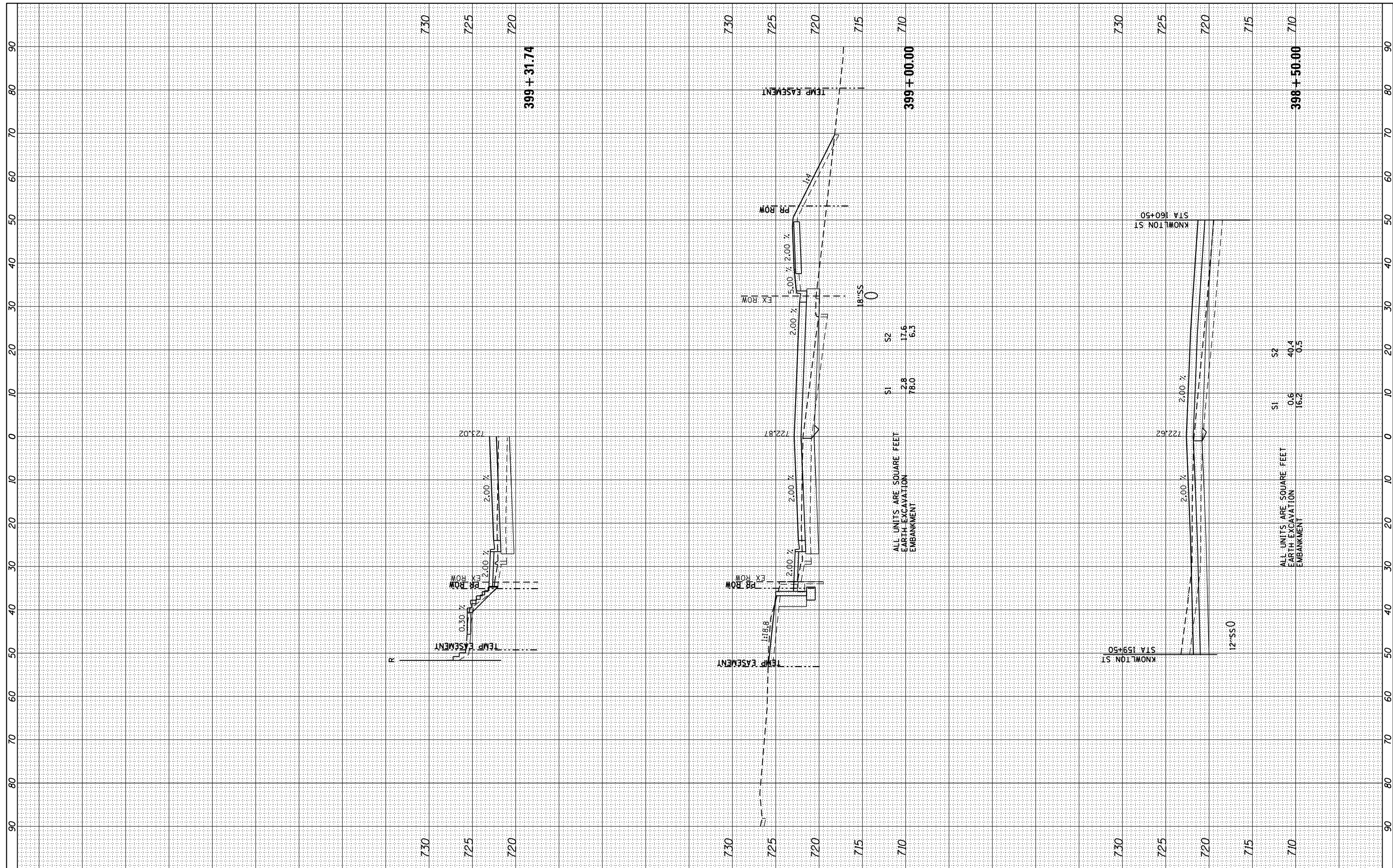
IL 2 (S MAIN ST) CROSS SECTIONS

SCALE: SHEET OF SHEETS STA. 397+00.00 TO STA. 398+00.00

F.A.P. RTE.	SECTION	COUNTY	TOTAL SHEETS	SHEET NO.
742	(32, 33) R-1	WINNEBAGO	705	628
CONTRACT NO. 64821			ILLINOIS FED. AID PROJECT	

FINAL SURVEY NO.	SURVEYED PLOTTED AREAS CHECKED	BY	DATE
NOTE BOOK NO.	TEMPLATE AREAS CHECKED		

ORIGINAL SURVEY NO.	SURVEYED PLOTTED AREAS CHECKED	BY	DATE
NOTE BOOK NO.	TEMPLATE AREAS CHECKED		



FILE NAME =
 #FILEL#
 XS.SHEET VERTICAL

USER NAME = #USER#
 PLOT SCALE = #SCALE#
 PLOT DATE = #DATE#

DESIGNED -	REVISED -
DRAWN -	REVISED -
CHECKED -	REVISED -
DATE -	REVISED -

STATE OF ILLINOIS
 DEPARTMENT OF TRANSPORTATION

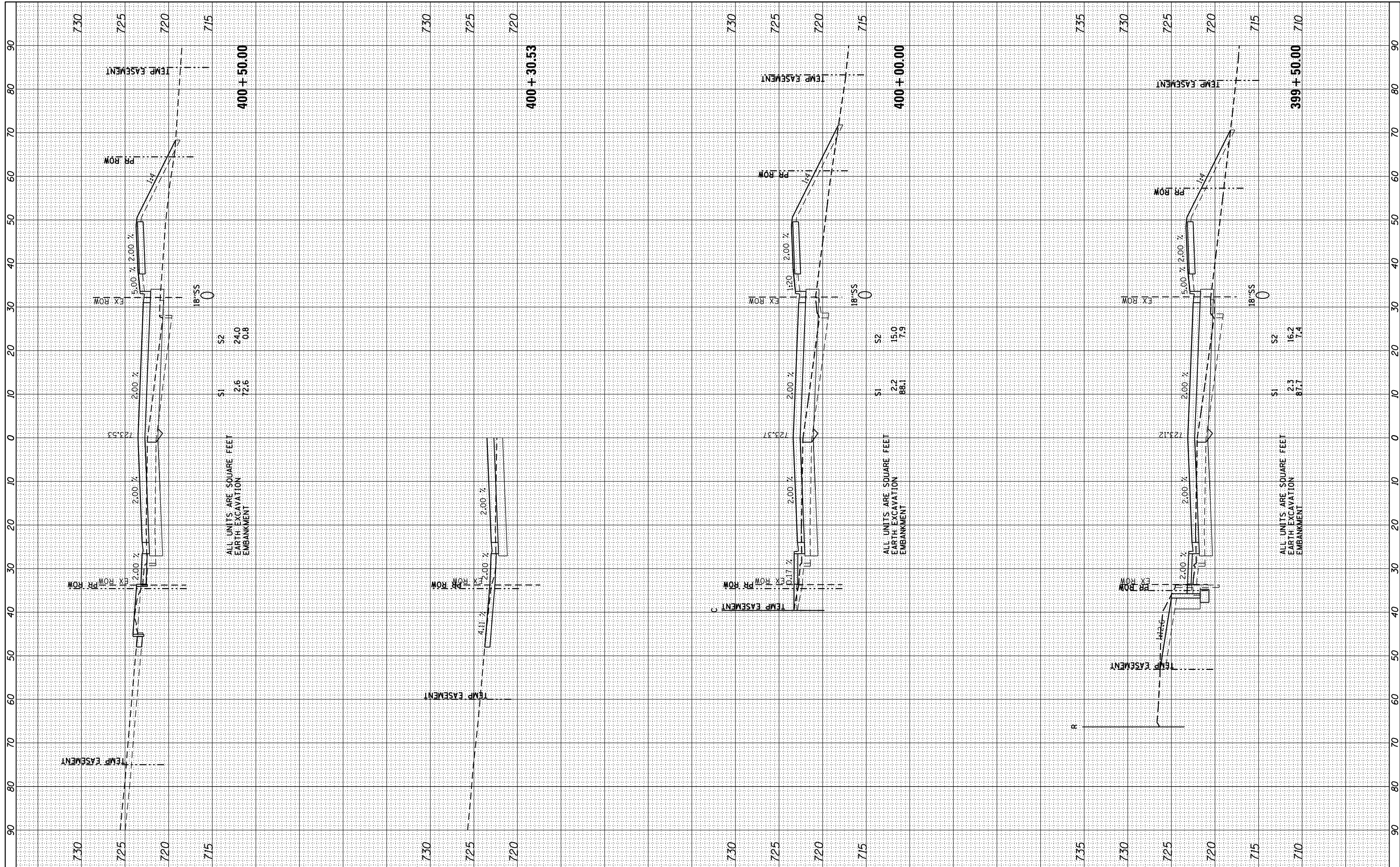
IL 2 (S MAIN ST) CROSS SECTIONS

SCALE: SHEET OF SHEETS STA. 398+50.00 TO STA. 399+31.74

F.A.P. RTE.	SECTION	COUNTY	TOTAL SHEETS	SHEET NO.
742	(32, 33) R-1	WINNEBAGO	705	629
CONTRACT NO. 64821			ILLINOIS FED. AID PROJECT	

FINAL SURVEY	SURVEYED	DATE
NO.	PLOTTED	
	TEMPLATE	
	AREAS	
	CHECKED	

ORIGINAL SURVEY	SURVEYED	DATE
NO.	PLOTTED	
	TEMPLATE	
	AREAS	
	CHECKED	



FILE NAME =
 #FILE#
 XS.SHEET VERTICAL

USER NAME = #USER#
 PLOT SCALE = #SCALE#
 PLOT DATE = #DATE#

DESIGNED -
 DRAWN -
 CHECKED -
 DATE -

REVISED -
 REVISED -
 REVISED -
 REVISED -

STATE OF ILLINOIS
 DEPARTMENT OF TRANSPORTATION

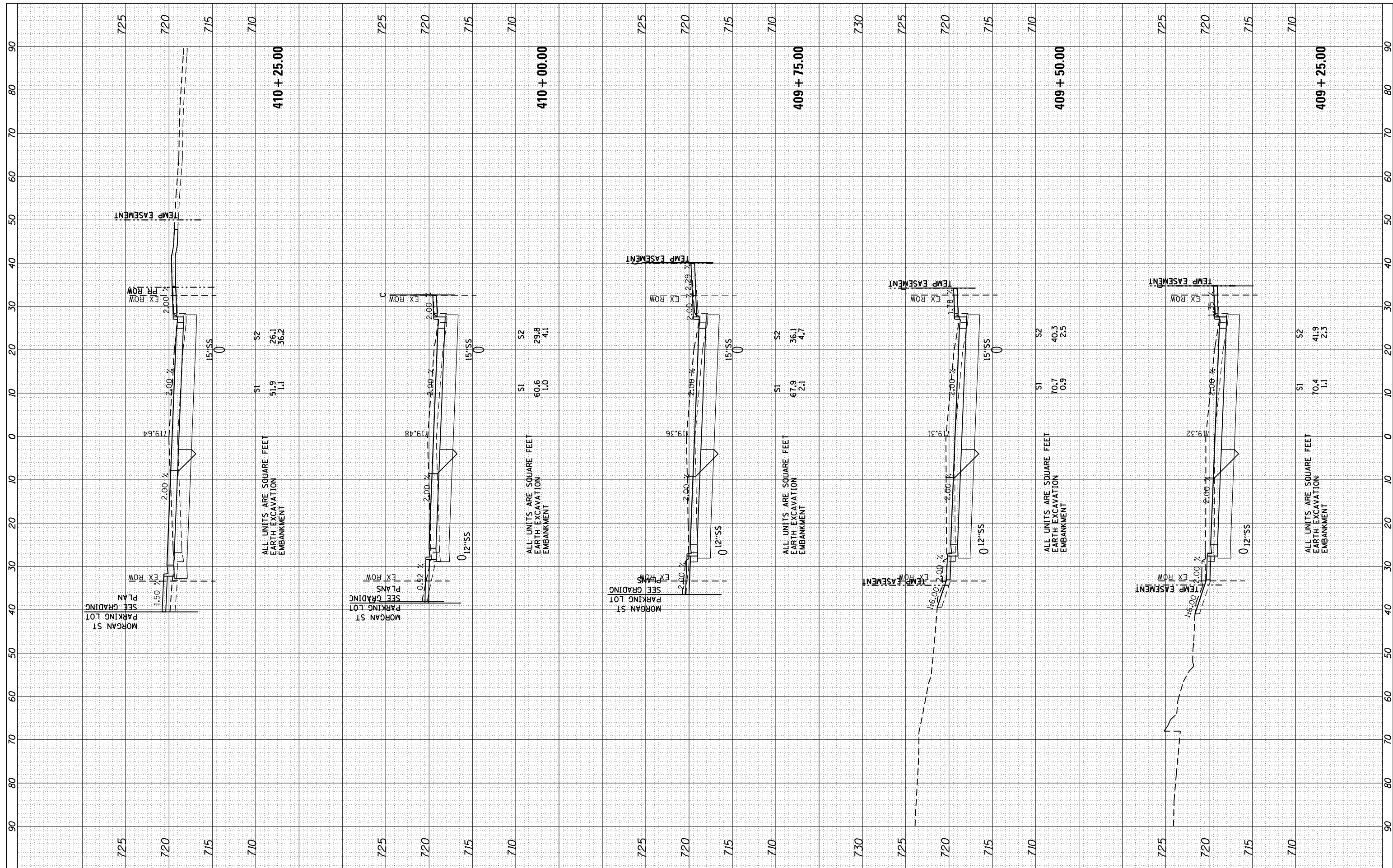
IL 2 (S MAIN ST) CROSS SECTIONS

SCALE: SHEET OF SHEETS STA. 399+50.00 TO STA. 400+50.00

F.A.P. RTE.	SECTION	COUNTY	TOTAL SHEETS	SHEET NO.
742	(32, 33) R-1	WINNEBGAO	705	630
CONTRACT NO. 64821			ILLINOIS FED. AID PROJECT	

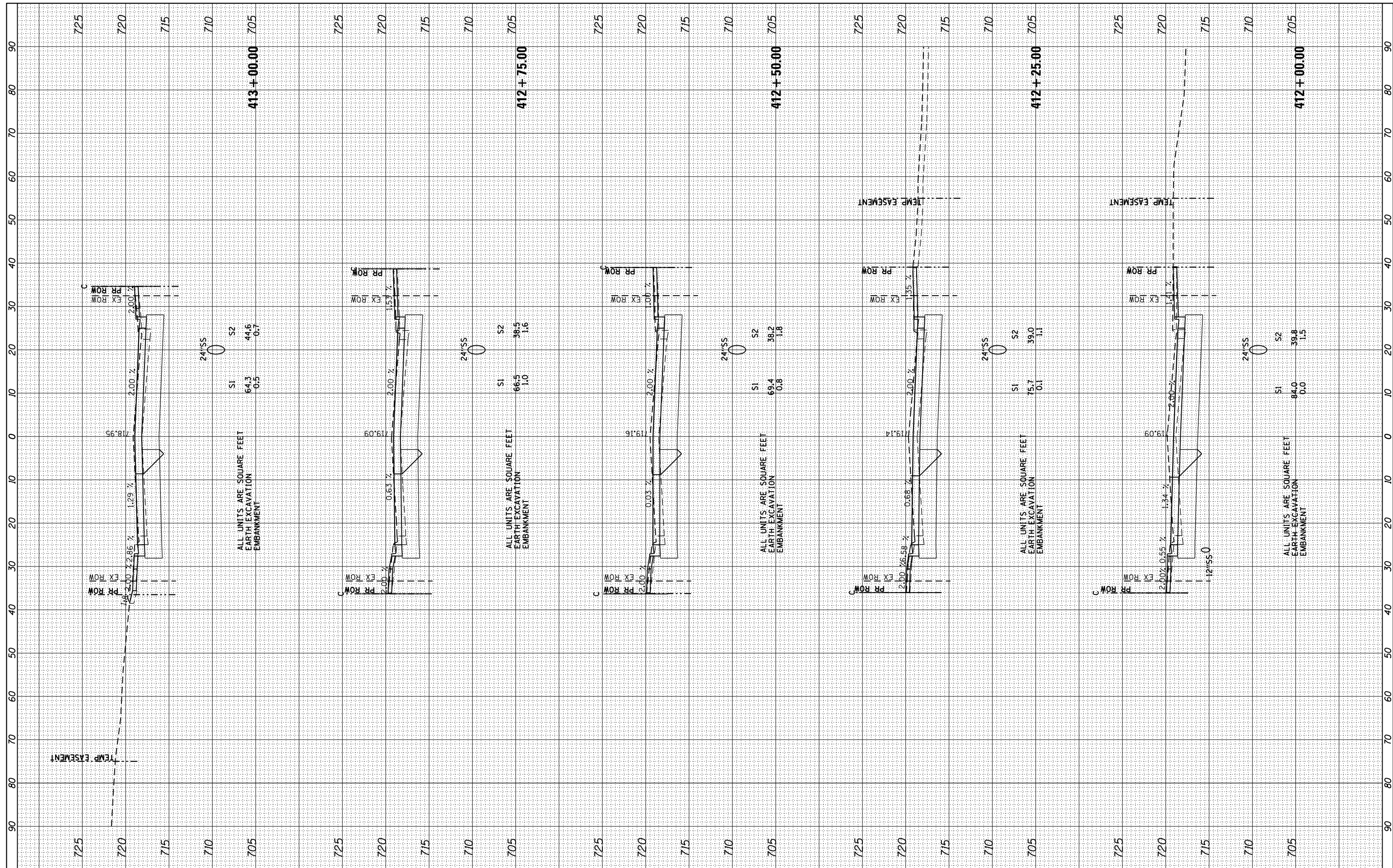
FINAL SURVEY	SURVEYED	BY	DATE
NOTE BOOK	PLOTTED		
AREAS CHECKED	TEMPLATE		
NO.	AREAS CHECKED		

ORIGINAL SURVEY	SURVEYED	BY	DATE
NOTE BOOK	PLOTTED		
AREAS CHECKED	TEMPLATE		
NO.	AREAS CHECKED		



FINAL SURVEY	SURVEYED	DATE
NO.	PLOTTED	
	TEMPLATE	
	AREAS CHECKED	
	AREAS CHECKED	

ORIGINAL SURVEY	SURVEYED	DATE
NO.	PLOTTED	
	TEMPLATE	
	AREAS CHECKED	
	AREAS CHECKED	



FILE NAME =
#FILE#

USER NAME = #USER#
PLOT SCALE = #SCALE#
PLOT DATE = #DATE#

DESIGNED -
DRAWN -
CHECKED -
DATE -

REVISED -
REVISED -
REVISED -
REVISED -

STATE OF ILLINOIS
DEPARTMENT OF TRANSPORTATION

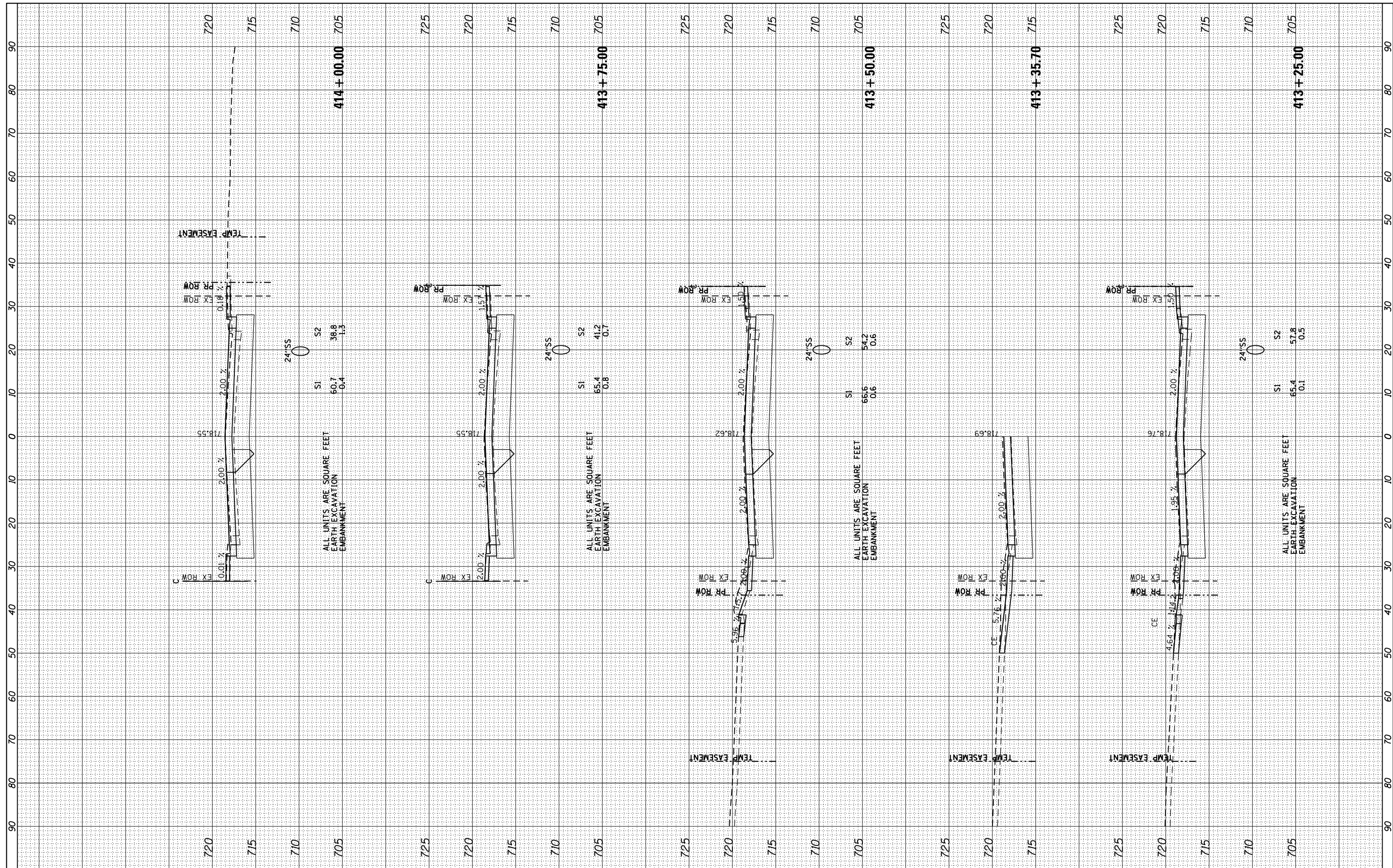
IL 2 (S MAIN ST) CROSS SECTIONS

SCALE: SHEET OF SHEETS STA. 412+00.00 TO STA. 413+00.00

F.A.P. RTE.	SECTION	COUNTY	TOTAL SHEETS	SHEET NO.
742	(32, 33) R-1	WINNEBAGO	705	641
			CONTRACT NO.	64821
ILLINOIS FED. AID PROJECT				

FINAL SURVEY	SURVEYED	DATE
NOTE BOOK	PLOTTED	
NO.	TEMPLATE	
	AREAS CHECKED	
	AREAS CHECKED	

ORIGINAL SURVEY	SURVEYED	DATE
NOTE BOOK	PLOTTED	
NO.	TEMPLATE	
	AREAS CHECKED	
	AREAS CHECKED	



FILE NAME =
 FILEL

USER NAME = *USER*
 DESIGNED -
 DRAWN -
 CHECKED -
 DATE -

DESIGNED -
 DRAWN -
 CHECKED -
 DATE -

REVISED -
 REVISED -
 REVISED -
 REVISED -

STATE OF ILLINOIS
 DEPARTMENT OF TRANSPORTATION

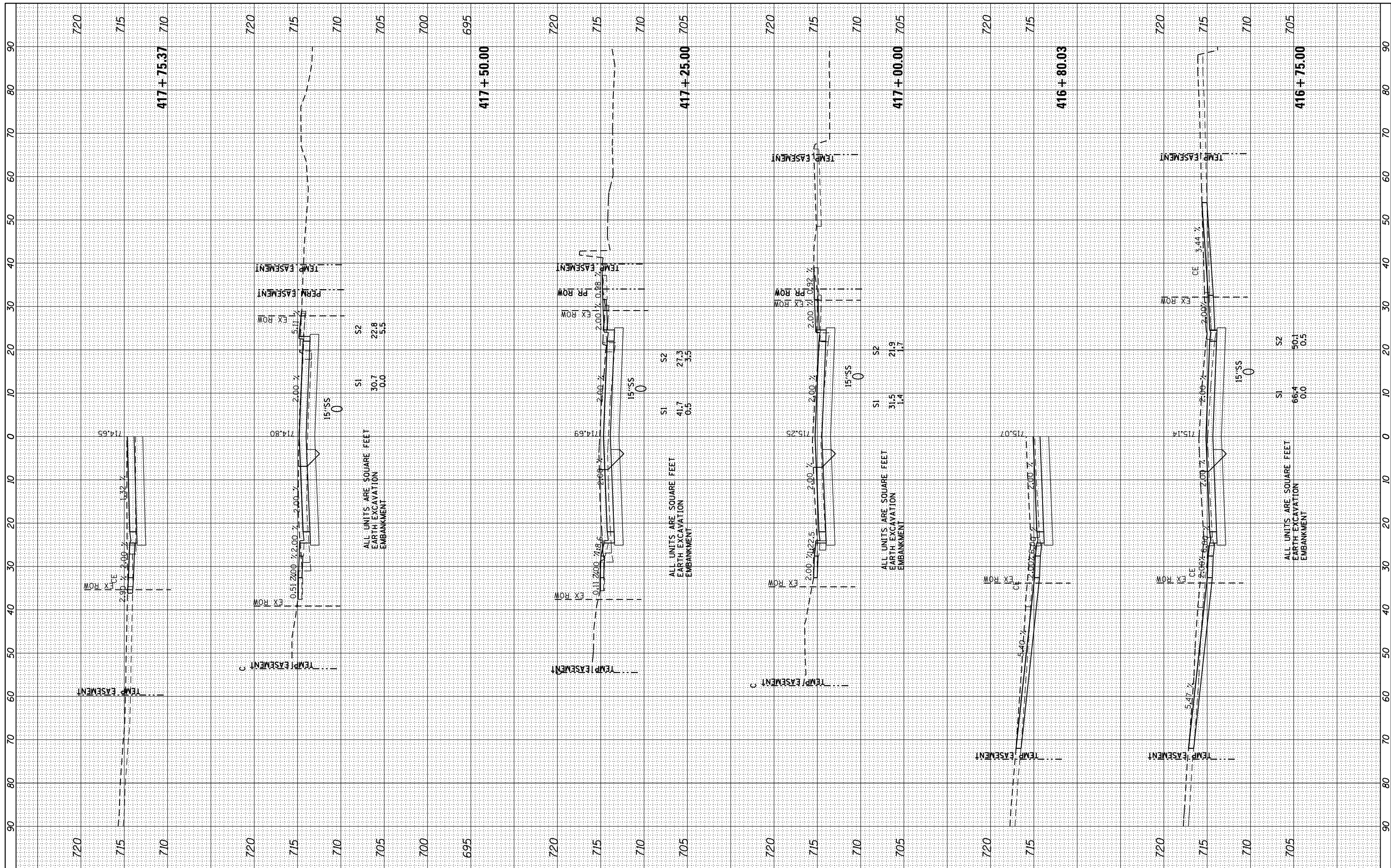
IL 2 (S MAIN ST) CROSS SECTIONS

SCALE: SHEET OF SHEETS STA. 413+25.00 TO STA. 414+00.00

F.A.P. RTE.	SECTION	COUNTY	TOTAL SHEETS	SHEET NO.
742	(32, 33) R-1	WINNEBAGO	705	642
CONTRACT NO. 64821			ILLINOIS FED. AID PROJECT	

BY	DATE
SURVEYED	
PLOTTED	
TEMPLATE	
AREAS	
CHECKED	
NO.	

BY	DATE
SURVEYED	
PLOTTED	
TEMPLATE	
AREAS	
CHECKED	
NO.	



FILE NAME =
#FILEL#

USER NAME = #USER#
DESIGNED -
DRAWN -
CHECKED -
DATE -

DESIGNED -
DRAWN -
CHECKED -
DATE -

REVISED -
REVISED -
REVISED -
REVISED -

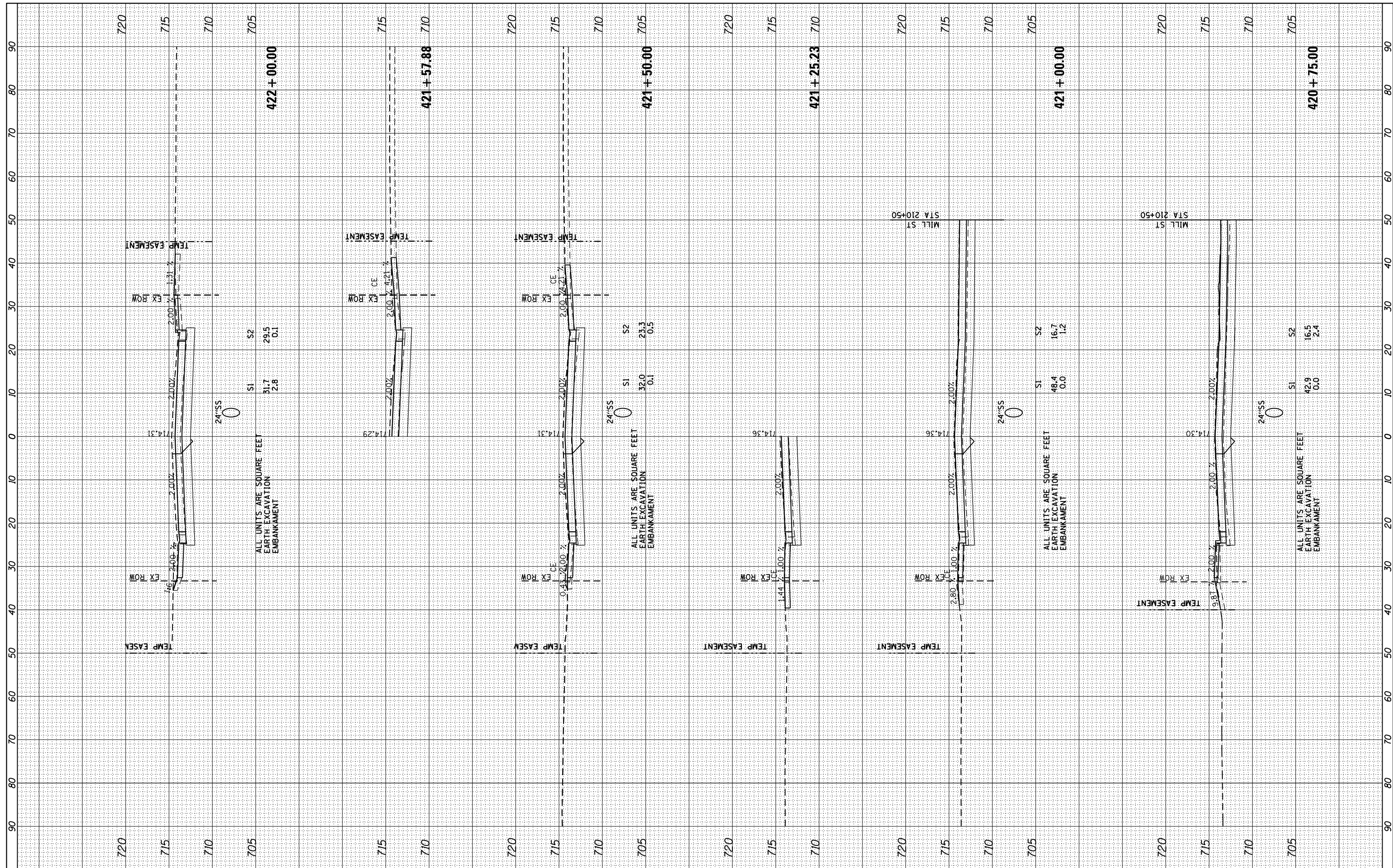
**STATE OF ILLINOIS
DEPARTMENT OF TRANSPORTATION**

IL 2 (S MAIN ST) CROSS SECTIONS
SCALE: SHEET OF SHEETS STA. 416+75.00 TO STA. 417+74.76

F.A.P. RTE. 742	SECTION (32, 33) R-1	COUNTY WINNEBAGO	TOTAL SHEETS 705	SHEET NO. 645
CONTRACT NO. 64821			ILLINOIS FED. AID PROJECT	

FINAL SURVEY NO.	SURVEYED PLOTTED TEMPLATE AREAS CHECKED	BY	DATE

ORIGINAL SURVEY NO.	SURVEYED PLOTTED TEMPLATE AREAS CHECKED	BY	DATE



ALL UNITS ARE SQUARE FEET
EARTH EXCAVATION
EMBANKMENT

ALL UNITS ARE SQUARE FEET
EARTH EXCAVATION
EMBANKMENT

ALL UNITS ARE SQUARE FEET
EARTH EXCAVATION
EMBANKMENT

ALL UNITS ARE SQUARE FEET
EARTH EXCAVATION
EMBANKMENT

FILE NAME =
#FILE#

USER NAME = #USER#
PLOT SCALE = #SCALE#
PLOT DATE = #DATE#

DESIGNED -
DRAWN -
CHECKED -
DATE -

REVISED -
REVISED -
REVISED -
REVISED -

STATE OF ILLINOIS
DEPARTMENT OF TRANSPORTATION

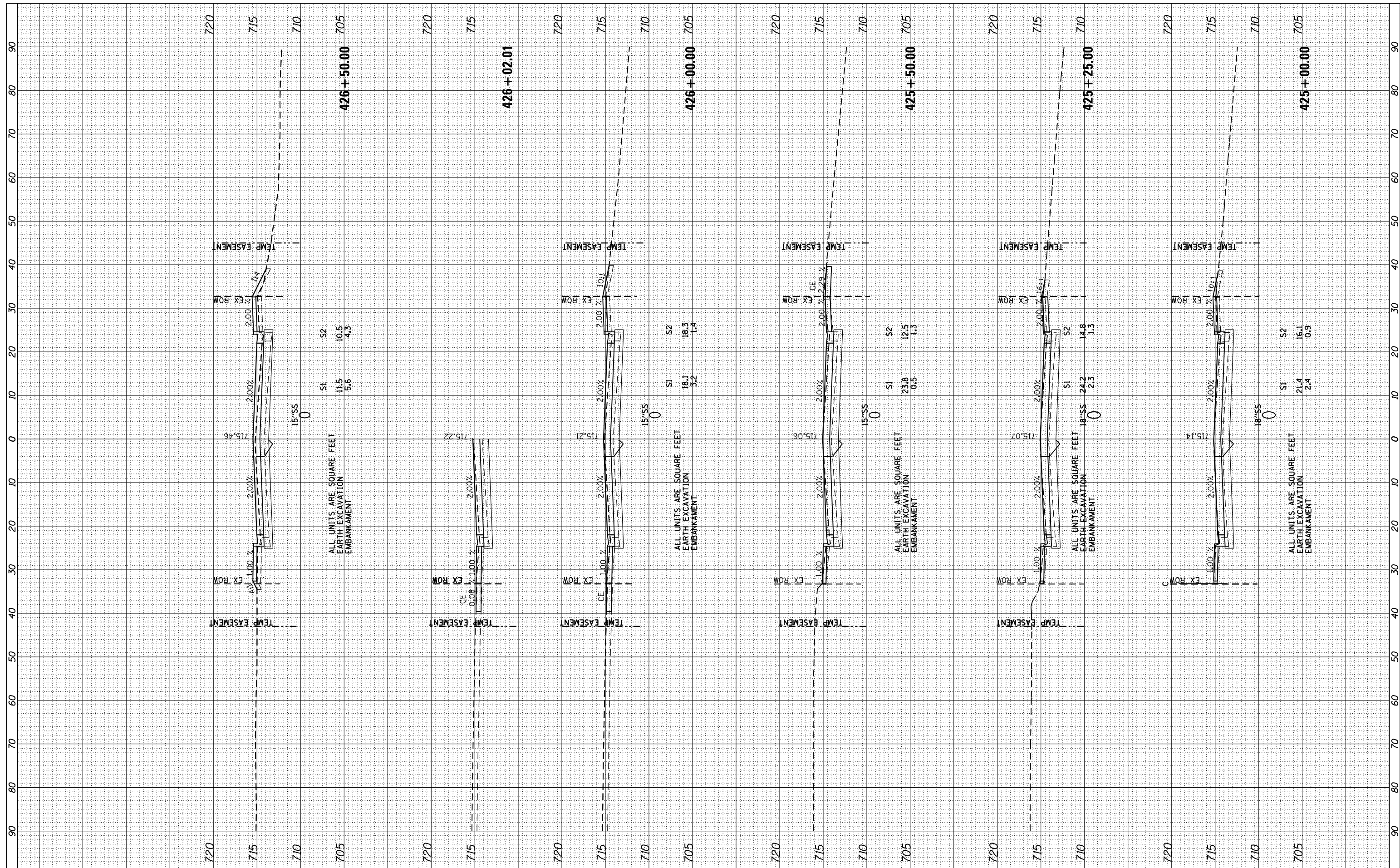
IL 2 (S MAIN ST) CROSS SECTIONS

SCALE: SHEET OF SHEETS STA. 420+75.00 TO STA. 422+00.00

F.A.P. RTE. 742	SECTION (32, 33) R-1	COUNTY WINNEBAGO	TOTAL SHEETS 705	SHEET NO. 649
CONTRACT NO. 64821			ILLINOIS FED. AID PROJECT	

FINAL SURVEY	SURVEYED	BY	DATE
NOTE BOOK NO.	PLOTTED		
	TEMPLATE		
	AREAS CHECKED		
	AREAS CHECKED		

ORIGINAL SURVEY	SURVEYED	BY	DATE
NOTE BOOK NO.	PLOTTED		
	TEMPLATE		
	AREAS CHECKED		
	AREAS CHECKED		



FILE NAME =
 #FILE#

USER NAME = #USER#
 DESIGNED -
 DRAWN -
 CHECKED -
 DATE -

REVISED -
 REVISED -
 REVISED -
 REVISED -

STATE OF ILLINOIS
 DEPARTMENT OF TRANSPORTATION

IL 2 (S MAIN ST) CROSS SECTIONS

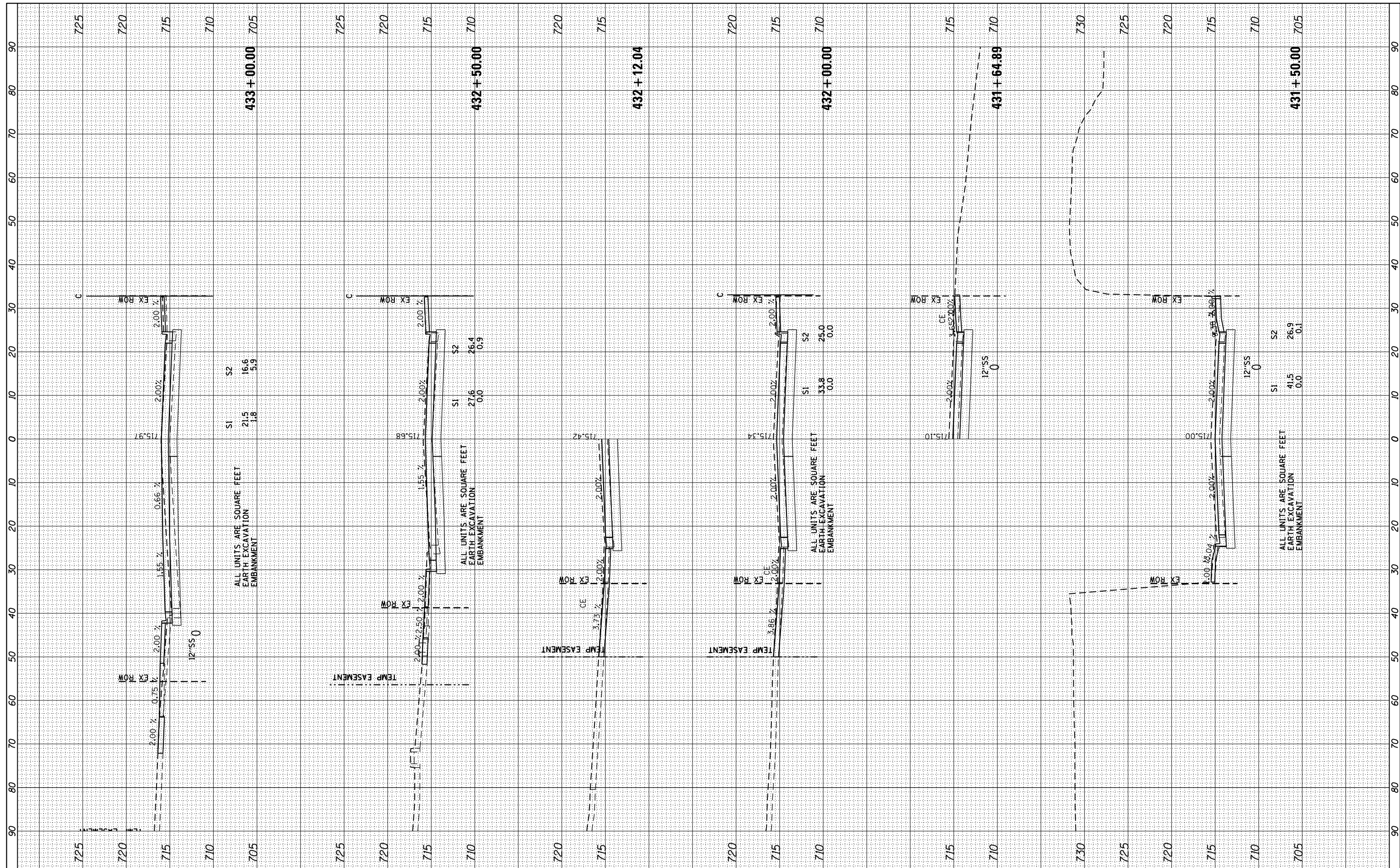
SCALE: SHEET OF SHEETS STA. 425+00.00 TO STA. 426+50.00

F.A.P. RTE.	SECTION	COUNTY	TOTAL SHEETS	SHEET NO.
742	(32, 33) R-1	WINNEBAGO	705	652
			CONTRACT NO.	64821

ILLINOIS FED. AID PROJECT

FINAL SURVEY	SURVEYED	DATE
NO.	PLOTTED	
	TEMPLATE	
	AREAS CHECKED	

ORIGINAL SURVEY	SURVEYED	DATE
NO.	PLOTTED	
	TEMPLATE	
	AREAS CHECKED	



FILE NAME =
#FILE#

USER NAME = #USER#
PLOT SCALE = #SCALE#
PLOT DATE = #DATE#

DESIGNED -
DRAWN -
CHECKED -
DATE -

REVISED -
REVISED -
REVISED -
REVISED -

STATE OF ILLINOIS
DEPARTMENT OF TRANSPORTATION

IL 2 (S MAIN ST) CROSS SECTIONS

SCALE: SHEET OF SHEETS STA. 431+50.00 TO STA. 433+00.00

F.A.P. RTE.	SECTION	COUNTY	TOTAL SHEETS	SHEET NO.
742	(32, 33) R-1	WINNEBAGO	705	656
CONTRACT NO. 64821			ILLINOIS FED. AID PROJECT	

ALL UNITS ARE SQUARE FEET
EARTH EXCAVATION
EMBANKMENT

S1	21.5	S2	16.6
	1.8		5.9

ALL UNITS ARE SQUARE FEET
EARTH EXCAVATION
EMBANKMENT

S1	27.6	S2	26.4
	0.0		0.9

ALL UNITS ARE SQUARE FEET
EARTH EXCAVATION
EMBANKMENT

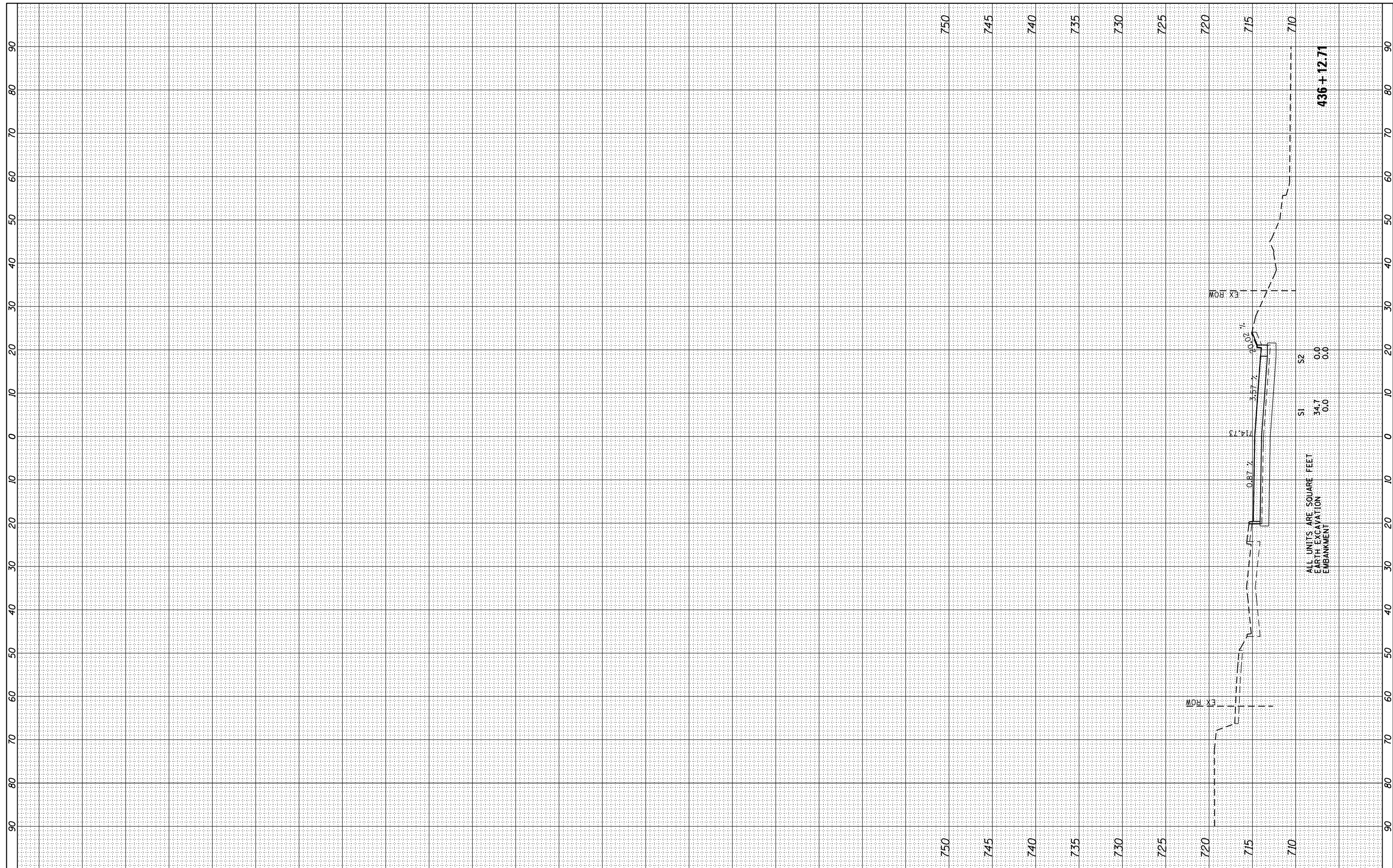
S1	33.8	S2	25.0
	0.0		0.0

ALL UNITS ARE SQUARE FEET
EARTH EXCAVATION
EMBANKMENT

S1	41.5	S2	26.9
	0.0		0.1

FINAL SURVEY NO.	SURVEYED PLOTTED AREAS CHECKED	BY	DATE

ORIGINAL SURVEY NO.	SURVEYED PLOTTED AREAS CHECKED	BY	DATE



ALL UNITS ARE SQUARE FEET
 EARTH EXCAVATION
 EMBANKMENT

S1	34.7	0.0
S2	0.0	0.0

FILE NAME =	USER NAME = *USER*	DESIGNED -	REVISED -
FILEL		DRAWN -	REVISED -
		CHECKED -	REVISED -
		DATE -	REVISED -

**STATE OF ILLINOIS
 DEPARTMENT OF TRANSPORTATION**

IL 2 (S MAIN ST) CROSS SECTIONS

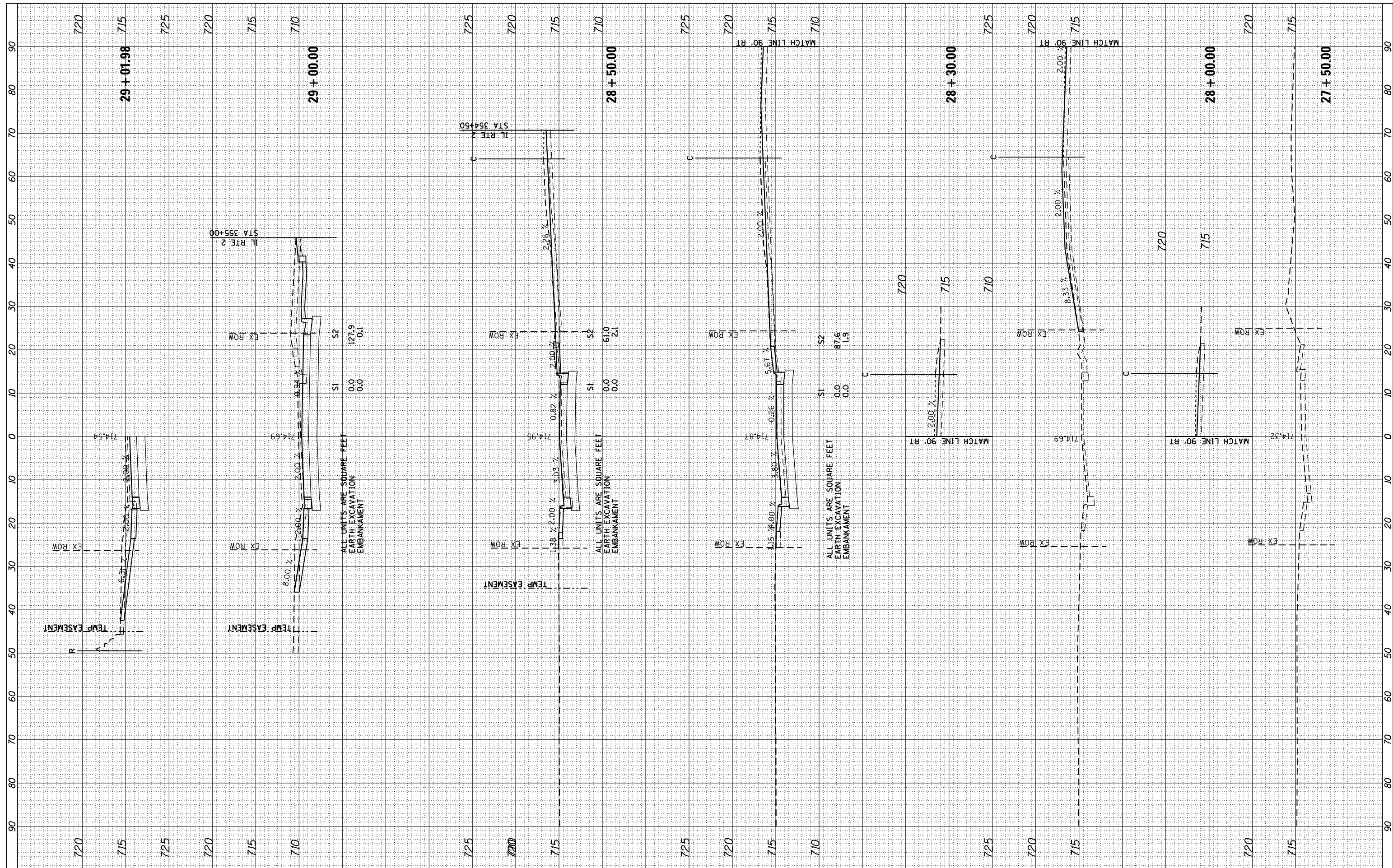
SCALE: SHEET OF SHEETS STA. 436+12.71 TO STA. 436+12.71

F.A.P. RTE.	SECTION	COUNTY	TOTAL SHEETS	SHEET NO.
742	(32, 33) R-1	WINNEBAGO	705	659
CONTRACT NO. 64821				

ILLINOIS FED. AID PROJECT

FINAL SURVEY	SURVEYED	BY	DATE
NOTE BOOK	PLOTTED		
AREAS CHECKED	TEMPLATE		
NO.	AREAS CHECKED		

ORIGINAL SURVEY	SURVEYED	BY	DATE
NOTE BOOK	PLOTTED		
AREAS CHECKED	TEMPLATE		
NO.	AREAS CHECKED		



FILE NAME =
 #FILEL#
 XS.SHEET VERTICAL

USER NAME = #USER#
 PLOT SCALE = #SCALE#
 PLOT DATE = #DATE#

DESIGNED -
 DRAWN -
 CHECKED -
 DATE -

REVISED -
 REVISED -
 REVISED -
 REVISED -

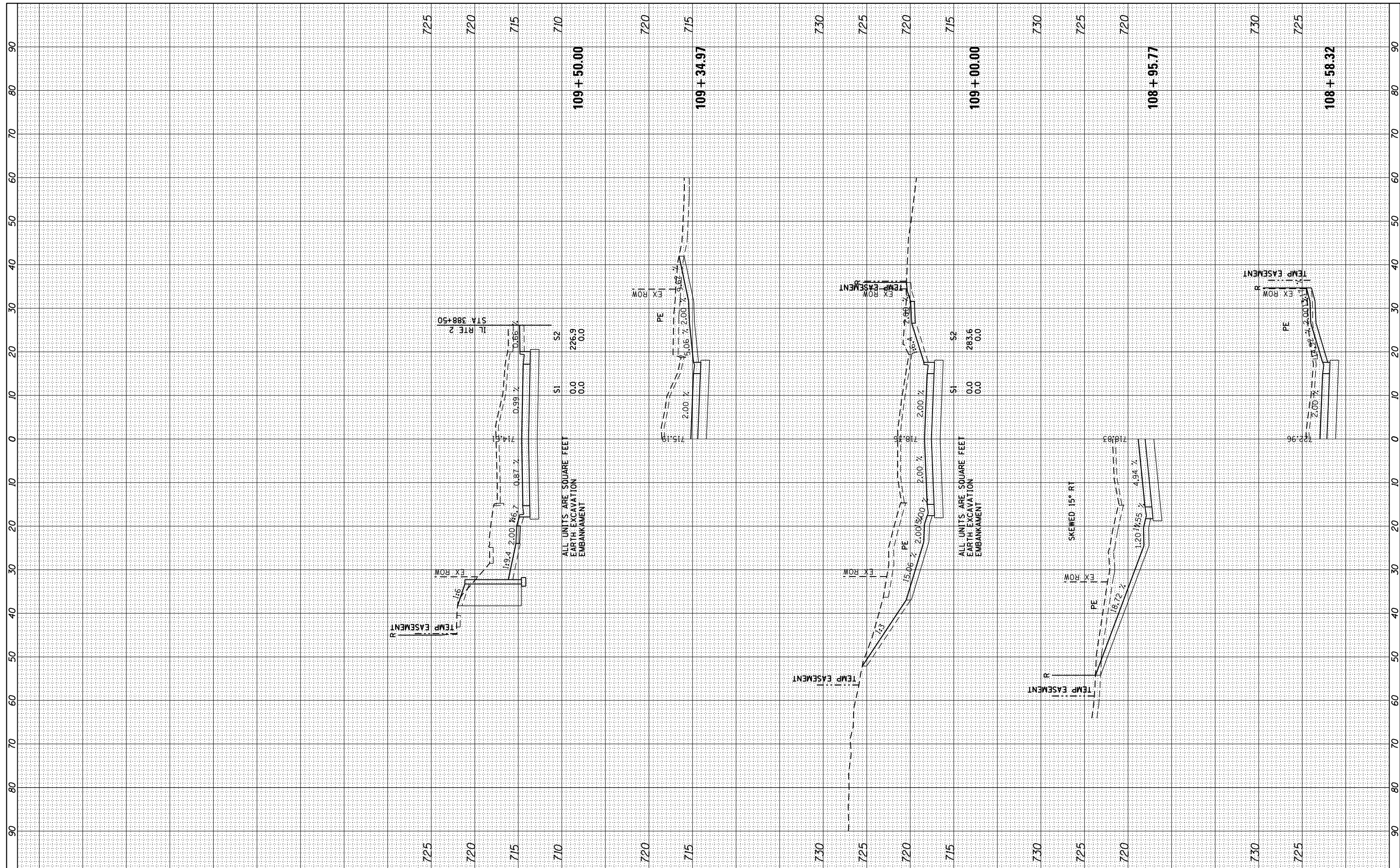
**STATE OF ILLINOIS
 DEPARTMENT OF TRANSPORTATION**

BLACKHAWK AVE CROSS SECTIONS
 SCALE: SHEET OF SHEETS STA. 27+50.00 TO STA. 29+00.00

F.A.P. RTE.	SECTION	COUNTY	TOTAL SHEETS	SHEET NO.
742	(32, 33) R-1	WINNEBGAO	705	662
CONTRACT NO. 64821			ILLINOIS FED. AID PROJECT	

BY	DATE

ORIGINAL SURVEY	SURVEYED
NOTE BOOK	PLOTTED
NO.	TEMPLATE
	AREAS
	CHECKED



FILE NAME =
 #FILEL#
 XS.SHEET VERTICAL

USER NAME = #USER*
 #SCALE*
 #DATE*

DESIGNED -	REVISED -
DRAWN -	REVISED -
CHECKED -	REVISED -
DATE -	REVISED -

**STATE OF ILLINOIS
 DEPARTMENT OF TRANSPORTATION**

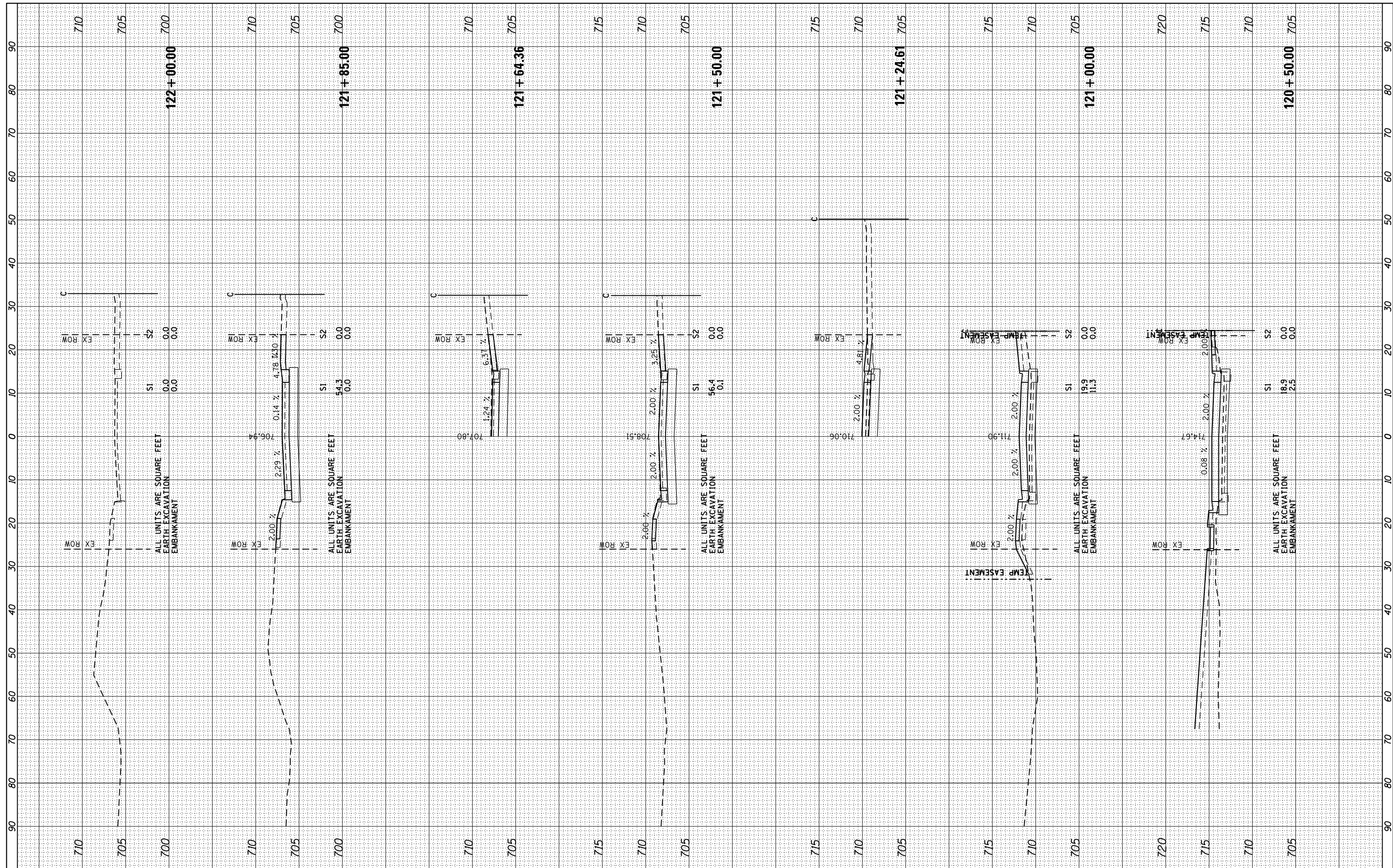
LINCOLN AVE CROSS SECTIONS

SCALE: SHEET 2 OF 2 SHEETS STA. 108+58.32 TO STA. 109+50.00

F.A.P. RTE.	SECTION	COUNTY	TOTAL SHEETS	SHEET NO.
742	(32, 33) R-1	WINNEBAGO	705	673
CONTRACT NO. 64821			ILLINOIS FED. AID PROJECT	

BY	DATE
SURVEYED	PLOTTED
NO.	AREAS CHECKED

BY	DATE
SURVEYED	PLOTTED
NO.	AREAS CHECKED



FILE NAME =
 #FILEL#
 XS.SHEET VERTICAL

USER NAME = #USER#	DESIGNED -	REVISD -
PLOT SCALE = #SCALE#	DRAWN -	REVISD -
PLOT DATE = #DATE#	CHECKED -	REVISD -
	DATE -	REVISD -

REVISD -
REVISD -
REVISD -
REVISD -

**STATE OF ILLINOIS
 DEPARTMENT OF TRANSPORTATION**

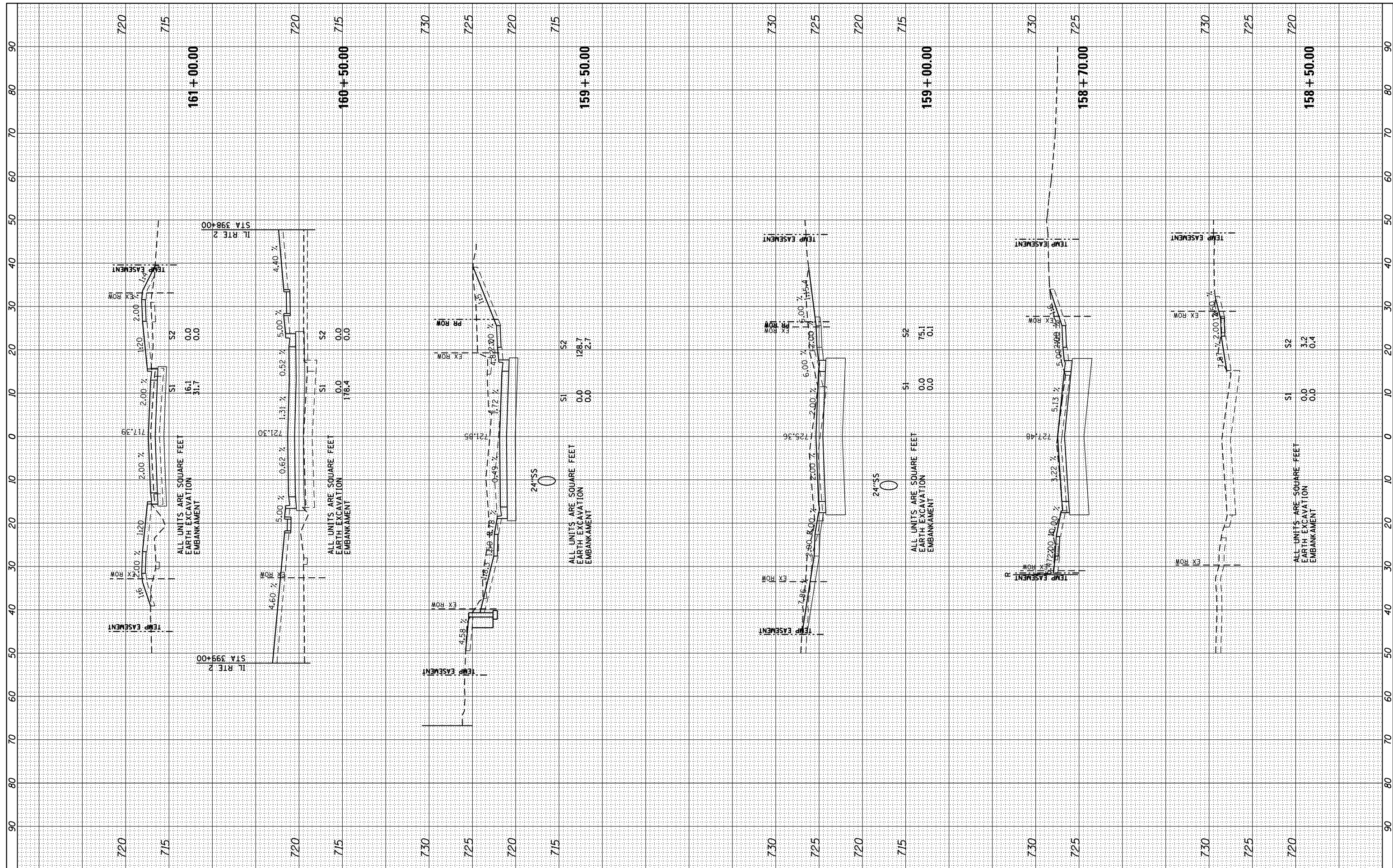
GRAHAM ST CROSS SECTIONS

SCALE: SHEET 1 OF 1 SHEETS STA. 120+50.00 TO STA. 122+00.00

F.A.P. RTE. 742	SECTION (32, 33) R-1	COUNTY WINNEBAGO	TOTAL SHEETS 705	SHEET NO. 674
			CONTRACT NO. 64821	
ILLINOIS FED. AID PROJECT				

BY	DATE
FINAL SURVEY	SURVEYED
NOTE BOOK	PLOTTED
NO.	TEMPLATE
	AREAS CHECKED

BY	DATE
ORIGINAL SURVEY	SURVEYED
NOTE BOOK	PLOTTED
NO.	TEMPLATE
	AREAS CHECKED



ALL UNITS ARE SQUARE FEET
EARTH EXCAVATION
EMBANKMENT

S1	16.1	0.0
S2	31.7	0.0

ALL UNITS ARE SQUARE FEET
EARTH EXCAVATION
EMBANKMENT

S1	0.0	178.4
S2	0.0	0.0

ALL UNITS ARE SQUARE FEET
EARTH EXCAVATION
EMBANKMENT

S1	0.0	128.7
S2	0.0	2.7

ALL UNITS ARE SQUARE FEET
EARTH EXCAVATION
EMBANKMENT

S1	0.0	0.0
S2	75.1	0.1

ALL UNITS ARE SQUARE FEET
EARTH EXCAVATION
EMBANKMENT

S1	0.0	0.0
S2	3.2	0.4

FILE NAME =
#FILEL#
XS.SHEET VERTICAL

USER NAME = #USER#
PLOT SCALE = #SCALE#
PLOT DATE = #DATE#

DESIGNED -
DRAWN -
CHECKED -
DATE -

REVISED -
REVISED -
REVISED -
REVISED -

STATE OF ILLINOIS
DEPARTMENT OF TRANSPORTATION

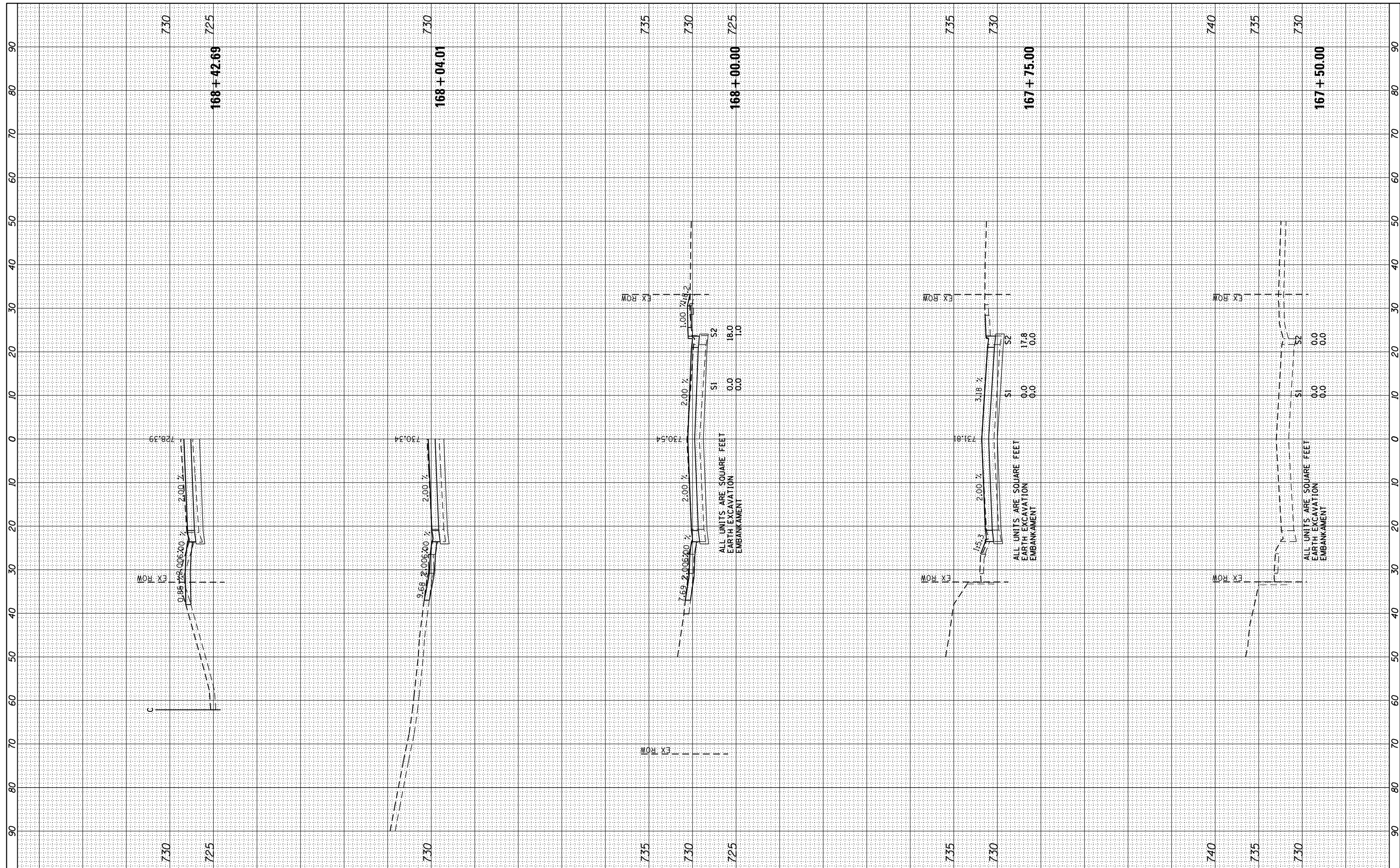
KNOWLTON ST CROSS SECTIONS

SCALE: SHEET OF SHEETS STA. 158+50.00 TO STA. 161+00.00

F.A.P. RTE.	SECTION	COUNTY	TOTAL SHEETS	SHEET NO.
742	(32, 33) R-1	WINNEBAGO	705	678
			CONTRACT NO.	64821
ILLINOIS FED. AID PROJECT				

FINAL SURVEY	SURVEYED	BY	DATE
NO.	PLOTTED		
	TEMPLATE		
	AREAS CHECKED		

ORIGINAL SURVEY	SURVEYED	BY	DATE
NO.	PLOTTED		
	TEMPLATE		
	AREAS CHECKED		



FILE NAME =
 #FILEL#
 XS.SHEET VERTICAL

USER NAME = #USER#
 PLOT SCALE = #SCALE#
 PLOT DATE = #DATE#

DESIGNED -
 DRAWN -
 CHECKED -
 DATE -

REVISED -
 REVISED -
 REVISED -
 REVISED -

STATE OF ILLINOIS
 DEPARTMENT OF TRANSPORTATION

MONTAGUE CROSS SECTIONS

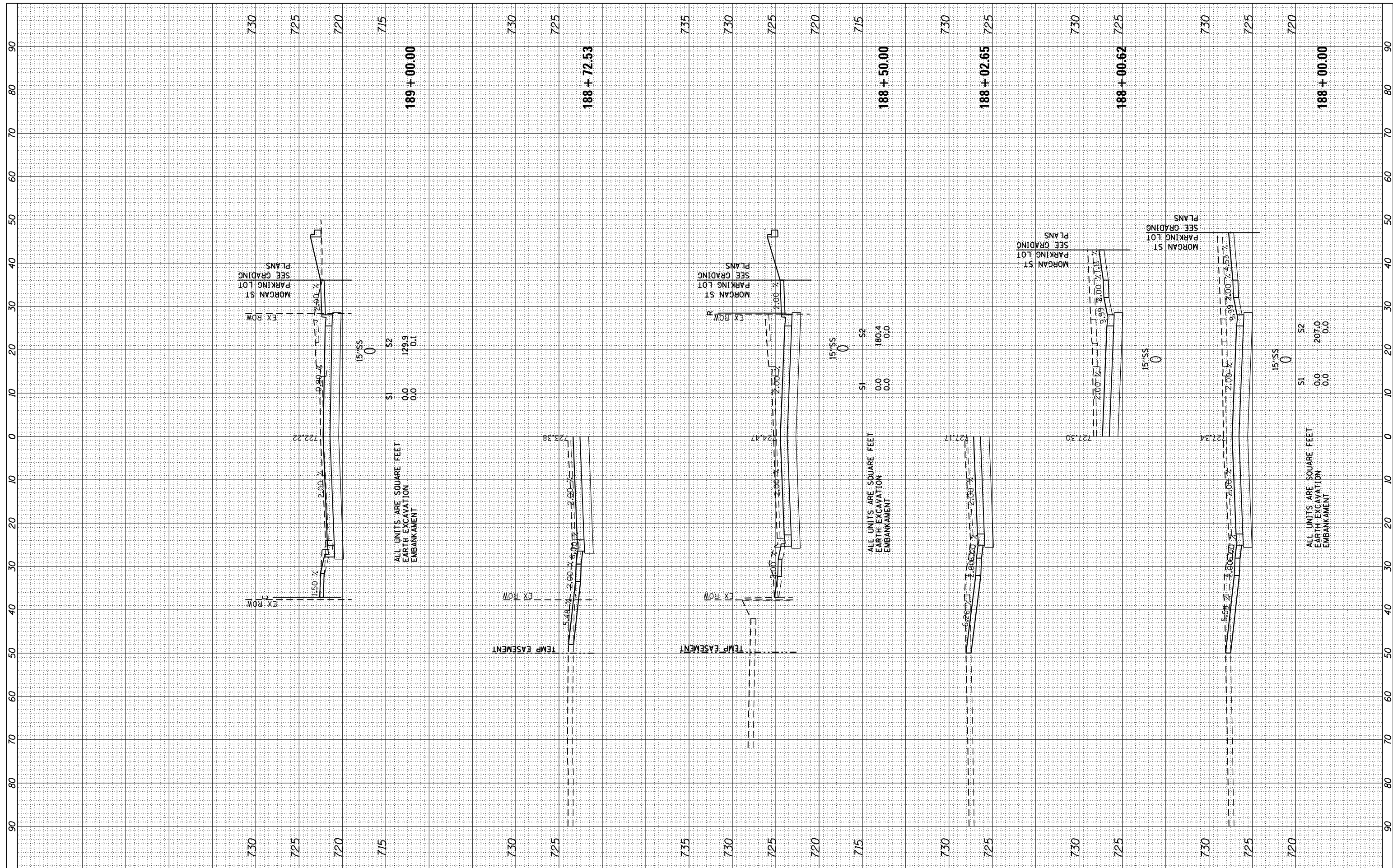
SCALE: SHEET OF SHEETS STA. 167+50.00 TO STA. 168+42.69

F.A.P. RTE.	SECTION	COUNTY	TOTAL SHEETS	SHEET NO.
742	(32, 33) R-1	WINNEBGAO	705	680
CONTRACT NO. 64821				

ILLINOIS FED. AID PROJECT

FINAL SURVEY NO.	SURVEYED PLOTTED TEMPLATE AREAS CHECKED	BY	DATE

ORIGINAL SURVEY NO.	SURVEYED PLOTTED TEMPLATE AREAS CHECKED	BY	DATE



FILE NAME =
 #FILEL#
 XS.SHEET VERTICAL

USER NAME = #USER#	DESIGNED -	REVISED -
PLOT SCALE = #SCALE#	DRAWN -	REVISED -
PLOT DATE = #DATE#	CHECKED -	REVISED -
	DATE -	REVISED -

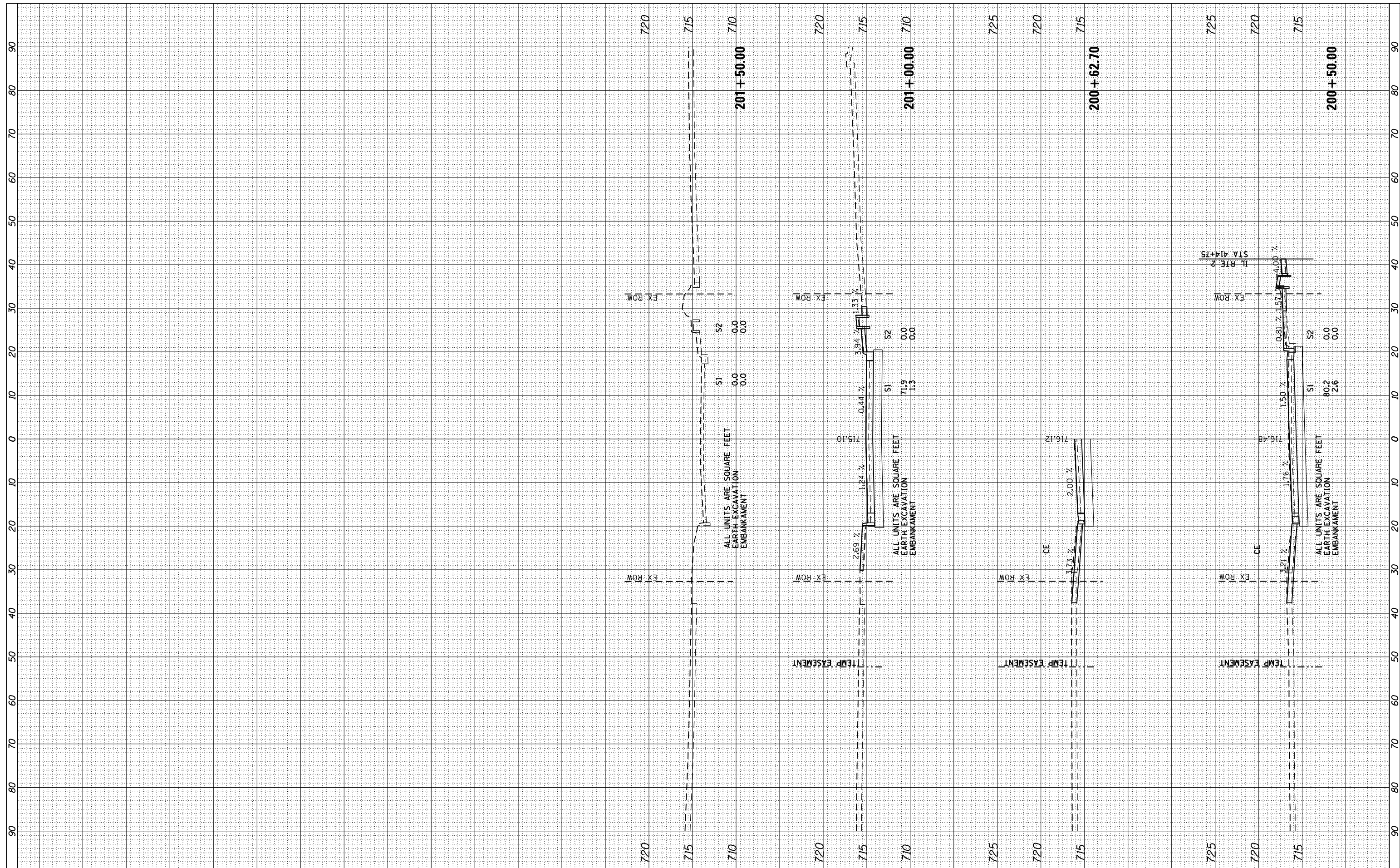
STATE OF ILLINOIS
 DEPARTMENT OF TRANSPORTATION

MORGAN ST CROSS SECTIONS
 SCALE: SHEET OF SHEETS STA. 188+00.00 TO STA. 189+00.00

F.A.P. RTE. 742	SECTION (32, 33) R-1	COUNTY WINNEBAGO	TOTAL SHEETS 705	SHEET NO. 687
CONTRACT NO. 64821			ILLINOIS FED. AID PROJECT	

FINAL SURVEY	SURVEYED	BY	DATE
NOTE BOOK	PLOTTED		
NO.	TEMPLATE		
	AREAS		
	CHECKED		

ORIGINAL SURVEY	SURVEYED	BY	DATE
NOTE BOOK	PLOTTED		
NO.	TEMPLATE		
	AREAS		
	CHECKED		



FILE NAME =
#FILEL#

USER NAME = #USER#
DESIGNED -
DRAWN -
CHECKED -
DATE -

DESIGNED -
DRAWN -
CHECKED -
DATE -

REVISED -
REVISED -
REVISED -
REVISED -

STATE OF ILLINOIS
DEPARTMENT OF TRANSPORTATION

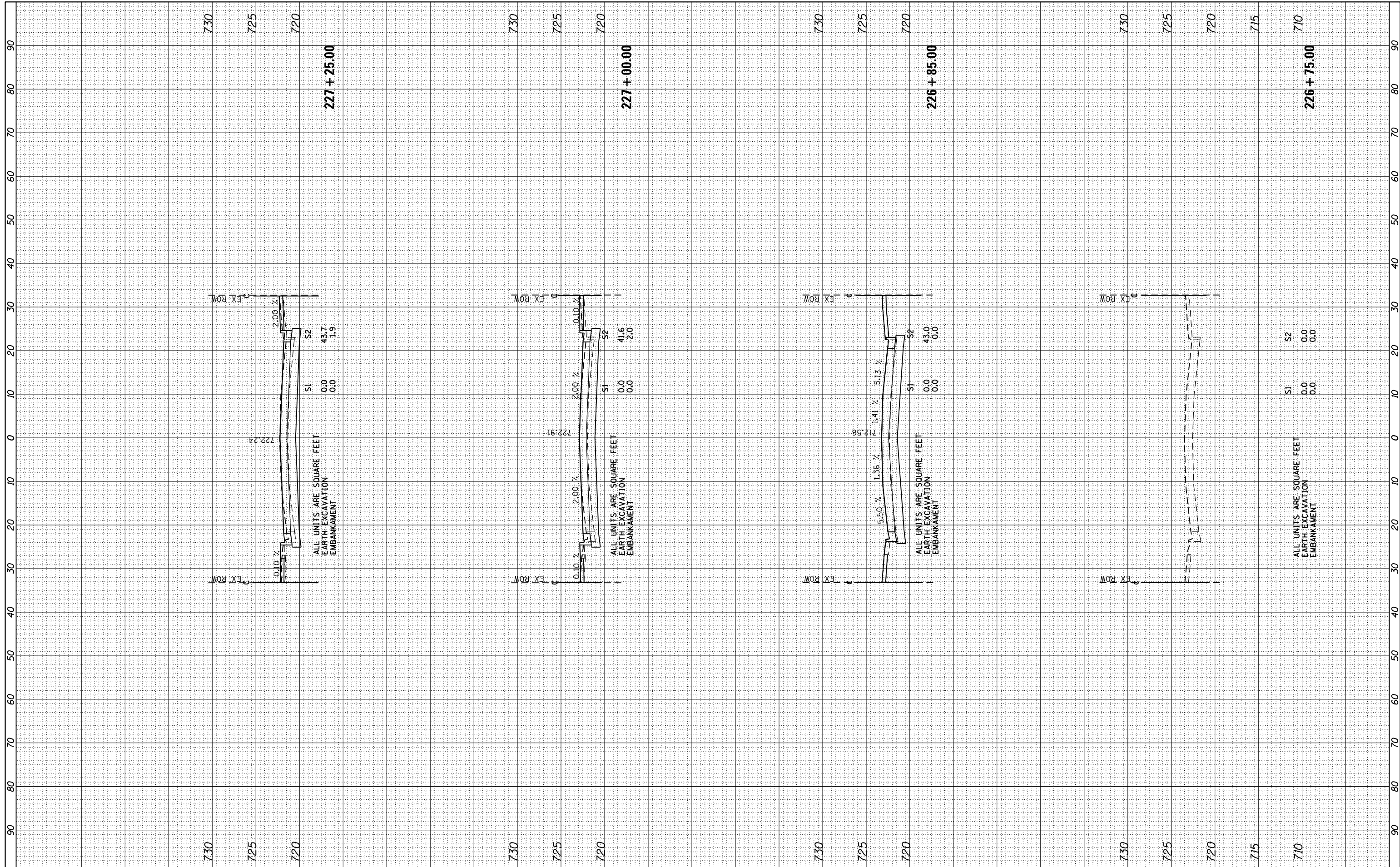
ROCK ST CROSS SECTIONS

SCALE: SHEET NO. 1 OF 1 SHEETS STA. 200+50.00 TO STA. 201+50.00

F.A.P. RTE.	SECTION	COUNTY	TOTAL SHEETS	SHEET NO.
742	(32, 33) R-1	WINNEBAGO	705	691
CONTRACT NO. 64821			ILLINOIS FED. AID PROJECT	

BY	DATE
SURVEYED	
PLOTTED	
TEMPLATE	
NOTE BOOK	
AREAS	
CHECKED	
NO.	

BY	DATE
SURVEYED	
PLOTTED	
TEMPLATE	
NOTE BOOK	
AREAS	
CHECKED	
NO.	



FILE NAME =
 #FILEL#
 XS.SHEET VERTICAL

USER NAME = #USER#
 PLOT SCALE = #SCALE#
 PLOT DATE = #DATE#

DESIGNED -
 DRAWN -
 CHECKED -
 DATE -

REVISED -
 REVISED -
 REVISED -
 REVISED -

**STATE OF ILLINOIS
 DEPARTMENT OF TRANSPORTATION**

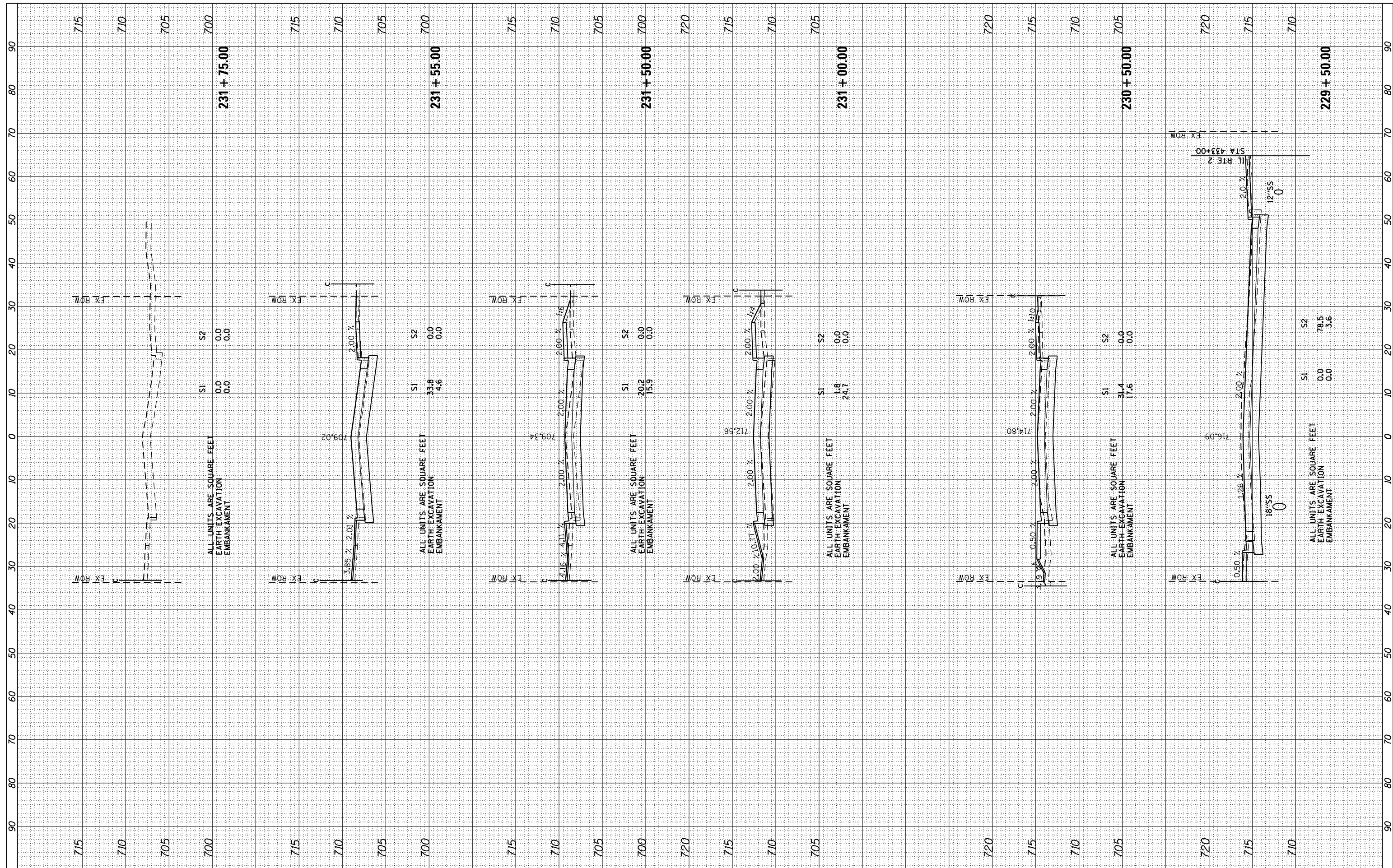
SCALE: SHEET OF SHEETS STA. 226+75.00 TO STA. 227+25.00

CEDAR ST CROSS SECTIONS

F.A.P. RTE.	SECTION	COUNTY	TOTAL SHEETS	SHEET NO.
742	(32, 33) R-1	WINNEBAGO	705	694
CONTRACT NO. 64821			ILLINOIS FED. AID PROJECT	

BY	DATE
FINAL SURVEY	SURVEYED
NO.	PLOTTED
	TEMPLATE
	AREAS CHECKED
	AREAS CHECKED

BY	DATE
ORIGINAL SURVEY	SURVEYED
NO.	PLOTTED
	TEMPLATE
	AREAS CHECKED
	AREAS CHECKED



FILE NAME =
 #FILE#
 XS.SHEET VERTICAL

USER NAME = #USER#
 #SCALE#
 #DATE#

DESIGNED -
 DRAWN -
 CHECKED -
 DATE -

REVISED -
 REVISED -
 REVISED -
 REVISED -

**STATE OF ILLINOIS
 DEPARTMENT OF TRANSPORTATION**

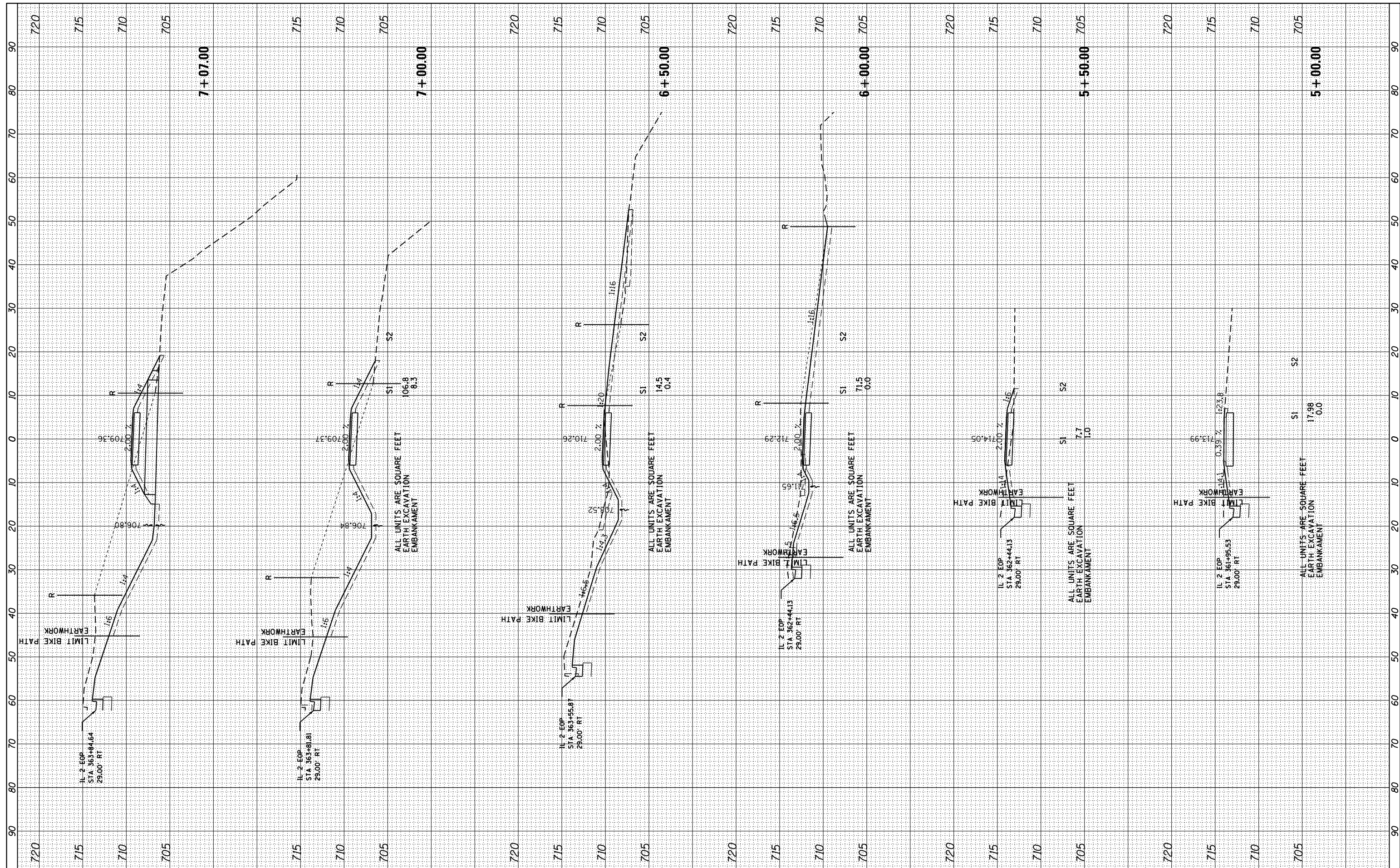
CEDAR ST CROSS SECTIONS

SCALE: SHEET OF SHEETS STA. 228+75.00 TO STA. 229+50.00

F.A.P. RTE.	SECTION	COUNTY	TOTAL SHEETS	SHEET NO.
742	(32, 33) R-1	WINNEBGAO	705	697
CONTRACT NO. 64821			ILLINOIS FED. AID PROJECT	

FINAL SURVEY	SURVEYED	DATE
NO.	PLOTTED	
	TEMPLATE	
	AREAS CHECKED	
	AREAS CHECKED	

ORIGINAL SURVEY	SURVEYED	DATE
NO.	PLOTTED	
	TEMPLATE	
	AREAS CHECKED	
	AREAS CHECKED	



FILE NAME =
#FILE#

USER NAME = #USER#
PLOT SCALE = #SCALE#
PLOT DATE = #DATE#

DESIGNED -
DRAWN -
CHECKED -
DATE -

REVISED -
REVISED -
REVISED -
REVISED -

**STATE OF ILLINOIS
DEPARTMENT OF TRANSPORTATION**

BIKE PATH CROSS SECTIONS

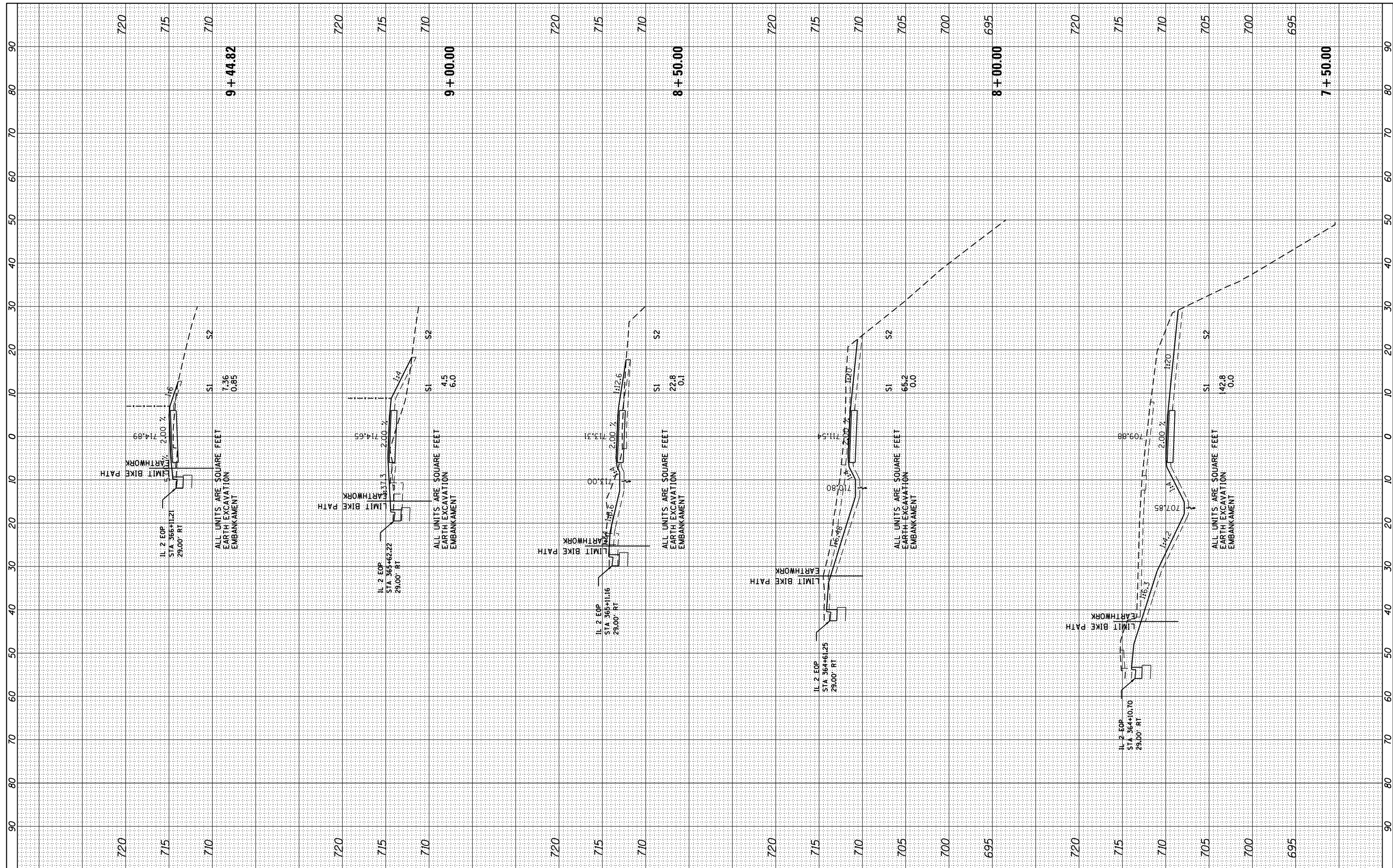
SCALE: SHEET NO. OF SHEETS STA. 5+00.00 TO STA. 7+00.00

F.A.P. RTE.	SECTION	COUNTY	TOTAL SHEETS	SHEET NO.
742	(32 & 33) R-1	WINNEBAGO	705	698
CONTRACT NO. 64821				

ILLINOIS FED. AID PROJECT

FINAL SURVEY	SURVEYED	BY	DATE
NO.	PLOTTED		
	TEMPLATE		
	AREAS		
	CHECKED		

ORIGINAL SURVEY	SURVEYED	BY	DATE
NO.	PLOTTED		
	TEMPLATE		
	AREAS		
	CHECKED		



FILE NAME =
#FILE#

USER NAME = #USER#
PLOT SCALE = #SCALE#
PLOT DATE = #DATE#

DESIGNED -
DRAWN -
CHECKED -
DATE -

REVISED -
REVISED -
REVISED -
REVISED -

**STATE OF ILLINOIS
DEPARTMENT OF TRANSPORTATION**

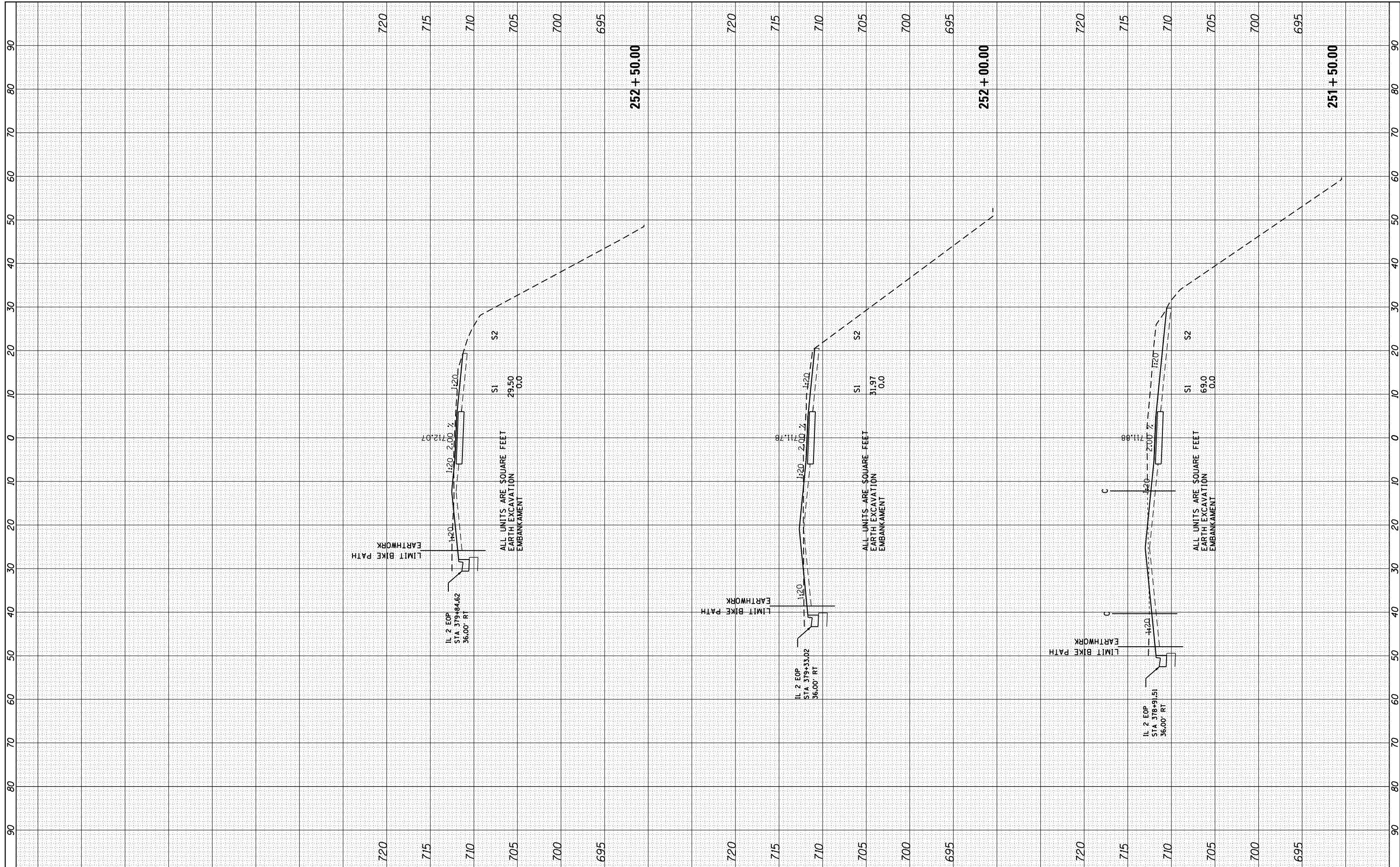
BIKE PATH CROSS SECTIONS

SCALE: SHEET NO. OF SHEETS STA. 7+50.00 TO STA. 9+44.82

F.A.P. RTE.	SECTION	COUNTY	TOTAL SHEETS	SHEET NO.
742	(32 & 33) R-1	WINNEBAGO	705	699
CONTRACT NO. 64821			ILLINOIS FED. AID PROJECT	

FINAL SURVEY NO.	SURVEYED PLOTTED TEMPLATE AREAS CHECKED	BY	DATE

ORIGINAL SURVEY NO.	SURVEYED PLOTTED TEMPLATE AREAS CHECKED	BY	DATE



FILE NAME =
 es:\pw_work\pwidot\hogensonj\d0328875\d264821\pht-xsh-26_PBIKEN.dgn

USER NAME = Hogenson_jd
 DESIGNED -
 DRAWN -
 CHECKED -
 DATE -

REVISED -
 REVISED -
 REVISED -
 REVISED -

**STATE OF ILLINOIS
 DEPARTMENT OF TRANSPORTATION**

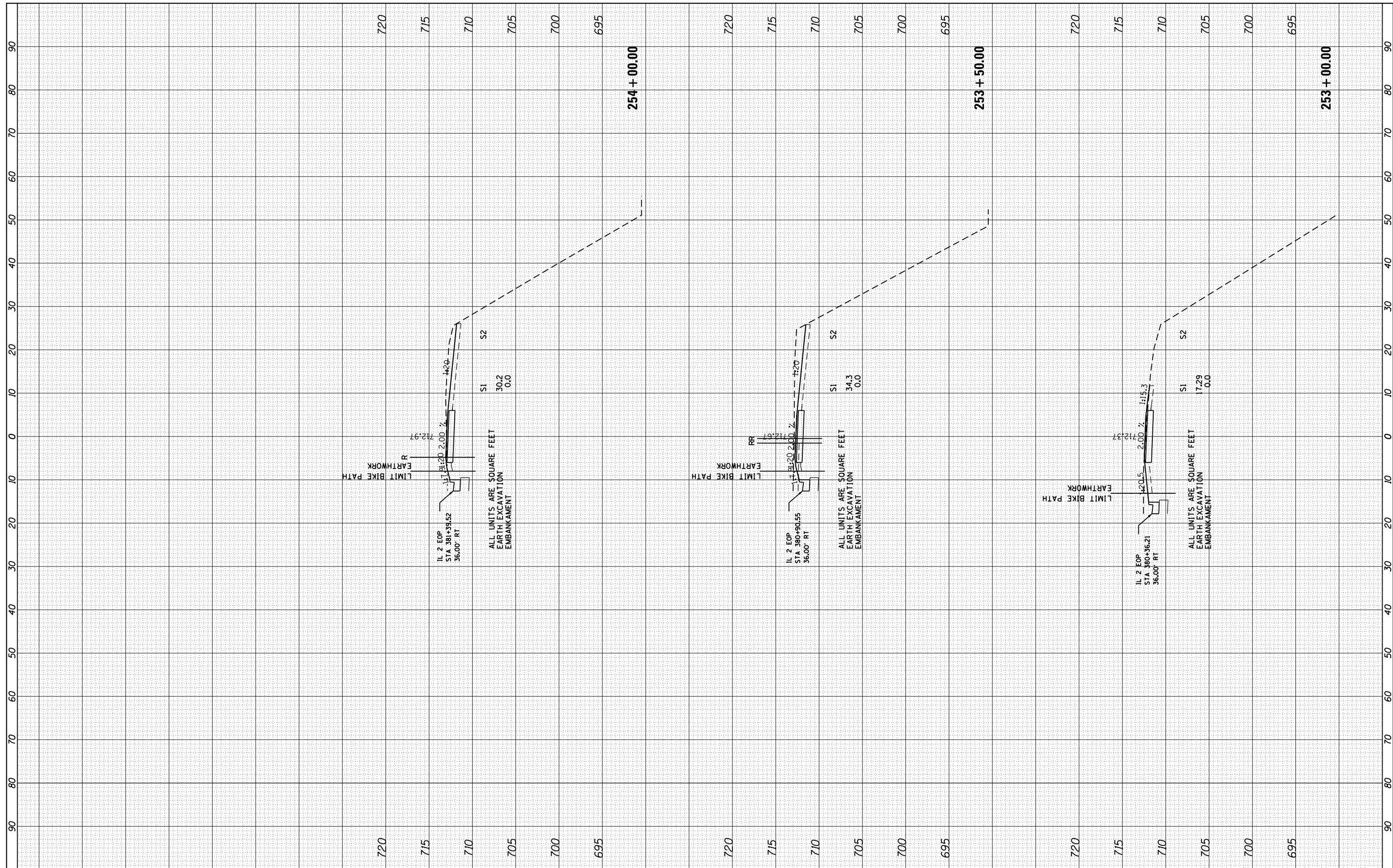
BIKE PATH CROSS SECTIONS

SCALE: SHEET NO. OF SHEETS STA. 251+50.00 TO STA. 252+50.00

F.A.P. RTE.	SECTION	COUNTY	TOTAL SHEETS	SHEET NO.
742	(32 & 33) R-1	WINNEBAGO	705	701
CONTRACT NO. 64821				
ILLINOIS FED. AID PROJECT				

FINAL SURVEY NO.	SURVEYED PLOTTED AREAS CHECKED	BY	DATE

ORIGINAL SURVEY NO.	SURVEYED PLOTTED AREAS CHECKED	BY	DATE



FILE NAME =
 es:\pw_work\pwwork\hogensonj\d0328875\d264821\pht-xsh-26_PBIKEN.dgn

USER NAME = Hogenson_jd
 DESIGNED -
 DRAWN -
 CHECKED -
 DATE -

DESIGNED -
 DRAWN -
 CHECKED -
 DATE -

REVISED -
 REVISED -
 REVISED -
 REVISED -

**STATE OF ILLINOIS
 DEPARTMENT OF TRANSPORTATION**

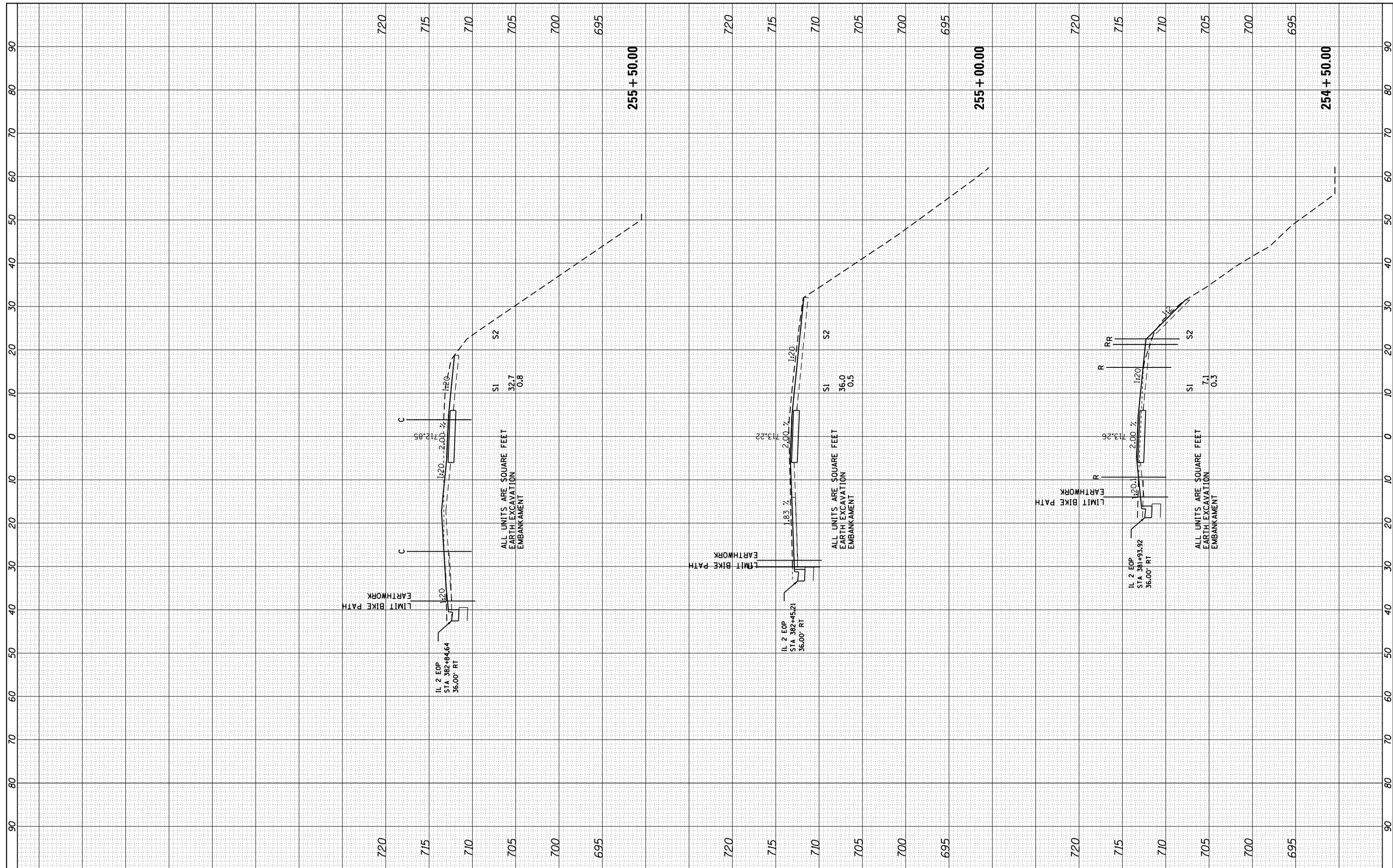
BIKE PATH CROSS SECTIONS

SCALE: SHEET NO. OF SHEETS STA. 253+00.00 TO STA. 254+00.00

F.A.P. RTE.	SECTION	COUNTY	TOTAL SHEETS	SHEET NO.
742	(32 & 33) R-1	WINNEBAGO	705	702
CONTRACT NO. 64821			ILLINOIS FED. AID PROJECT	

FINAL SURVEY NO.	SURVEYED PLOTTED AREAS CHECKED	BY	DATE

ORIGINAL SURVEY NO.	SURVEYED PLOTTED AREAS CHECKED	BY	DATE



FILE NAME =
 es:\pw_work\pwork\hogensonj\d0328875\d264821\pht-xsh-t-26_PBIKEN.dgn

USER NAME = Hogensonj
 DESIGNED -
 DRAWN -
 CHECKED -
 DATE -

DESIGNED -
 DRAWN -
 CHECKED -
 DATE -

REVISED -
 REVISED -
 REVISED -
 REVISED -

**STATE OF ILLINOIS
 DEPARTMENT OF TRANSPORTATION**

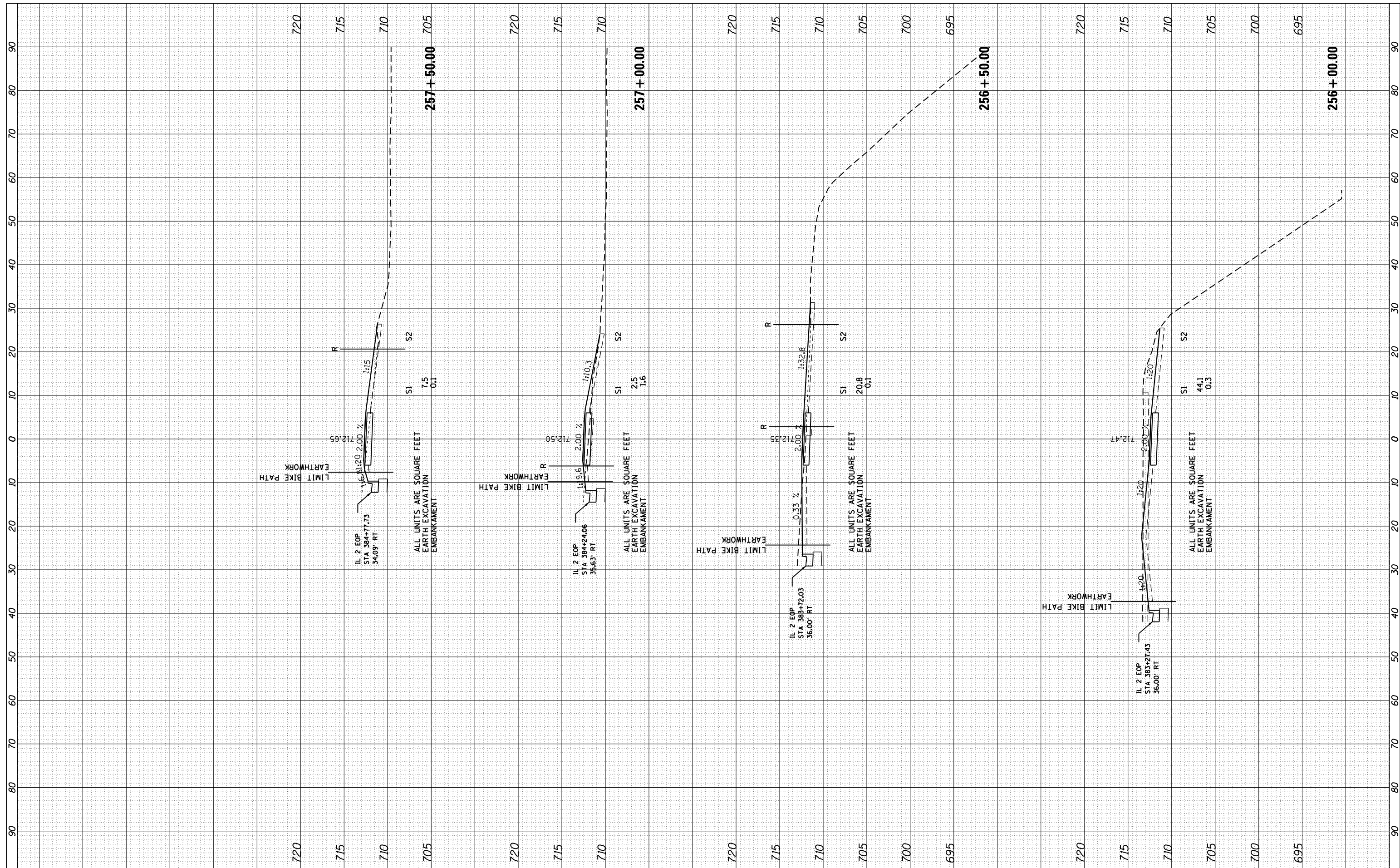
BIKE PATH CROSS SECTIONS

SCALE: SHEET NO. OF SHEETS STA. 254+50.00 TO STA. 255+50.00

F.A.P. RTE.	SECTION	COUNTY	TOTAL SHEETS	SHEET NO.
742	(32 & 33) R-1	WINNEBAGO	705	703
CONTRACT NO. 64821			ILLINOIS FED. AID PROJECT	

FINAL SURVEY NO.	SURVEYED PLOTTED TEMPLATE AREAS CHECKED	BY	DATE

ORIGINAL SURVEY NO.	SURVEYED PLOTTED TEMPLATE AREAS CHECKED	BY	DATE



FILE NAME =
 es:\pw_work\pwork\hogensonj\d0328875\d264821\pht-xsh-26_PBIKEN.dgn

USER NAME = Hogenson_jd
 DESIGNED -
 DRAWN -
 CHECKED -
 DATE -

DESIGNED -
 DRAWN -
 CHECKED -
 DATE -

REVISED -
 REVISED -
 REVISED -
 REVISED -

**STATE OF ILLINOIS
 DEPARTMENT OF TRANSPORTATION**

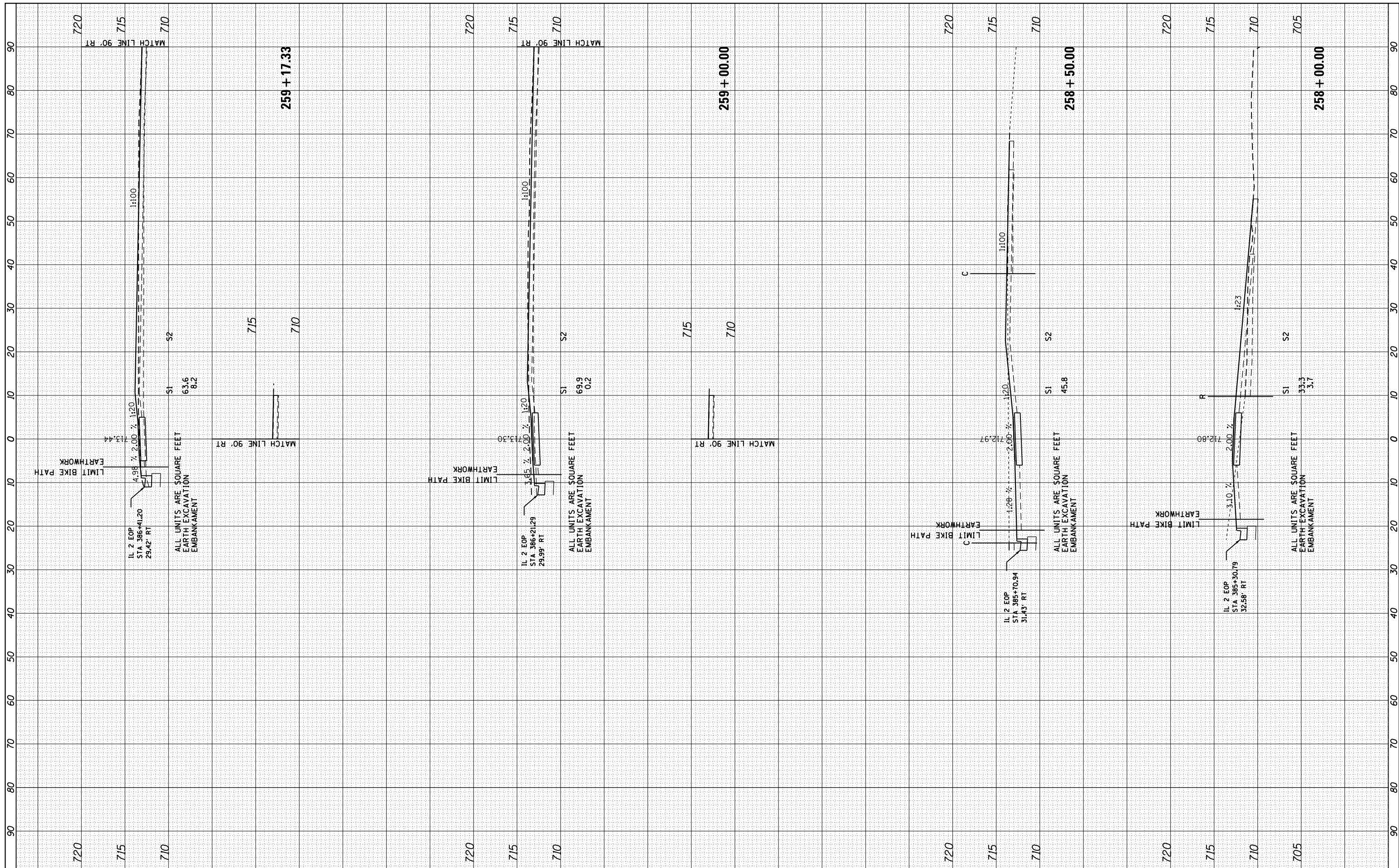
BIKE PATH CROSS SECTIONS

SCALE: SHEET NO. OF SHEETS STA. 256+00.00 TO STA. 257+50.00

F.A.P. RTE. 742	SECTION (32 & 33) R-1	COUNTY WINNEBAGO	TOTAL SHEETS 705	SHEET NO. 704
CONTRACT NO. 64821			ILLINOIS FED. AID PROJECT	

FINAL SURVEY NO.	SURVEYED PLOTTED TEMPLATE AREAS CHECKED	BY	DATE

ORIGINAL SURVEY NO.	SURVEYED PLOTTED TEMPLATE AREAS CHECKED	BY	DATE



FILE NAME =	USER NAME = Hogenson_jd	DESIGNED -	REVISED -
es:\pw_work\pwt\dot\hogenson_jd\0328875\d264821-ht-xsh-26_PBIKEN.dgn		DRAWN -	REVISED -
		CHECKED -	REVISED -
		DATE -	REVISED -

**STATE OF ILLINOIS
DEPARTMENT OF TRANSPORTATION**

BIKE PATH CROSS SECTIONS

SCALE: SHEET NO. OF SHEETS STA. 258+00.00 TO STA. 259+17.33

F.A.P. RTE.	SECTION	COUNTY	TOTAL SHEETS	SHEET NO.
742	(32 & 33) R-1	WINNEBAGO	705	705
CONTRACT NO. 64821			ILLINOIS FED. AID PROJECT	