

PAVEMENT MARKING LEGEND

[Symbol]	- 4" YELLOW
[Symbol]	- 4" WHITE
[Symbol]	- 24" WHITE
[Symbol]	- 12" YELLOW
[Symbol]	- 6" WHITE
[Symbol]	- 4" WHITE SKIP DASH (2'/4')
[Symbol]	- 4" WHITE (10'/30')
[Symbol]	- 4" WHITE SKIP DASH (2'/6')
[Symbol]	- 12" WHITE

LEGEND

[Symbol]	CONSTRUCTION AREA
[Symbol]	DIRECTION OF TRAFFIC
[Symbol]	ARROW BOARD
[Symbol]	TYPE III BARRICADE WITH FLASHING MONODIRECTIONAL LIGHTS
[Symbol]	TRAFFIC SIGN
[Symbol]	FLEXIBLE DELINEATOR
[Symbol]	TYPE I OR II BARRICADE OR DRUM WITH STEADY BURN LIGHT

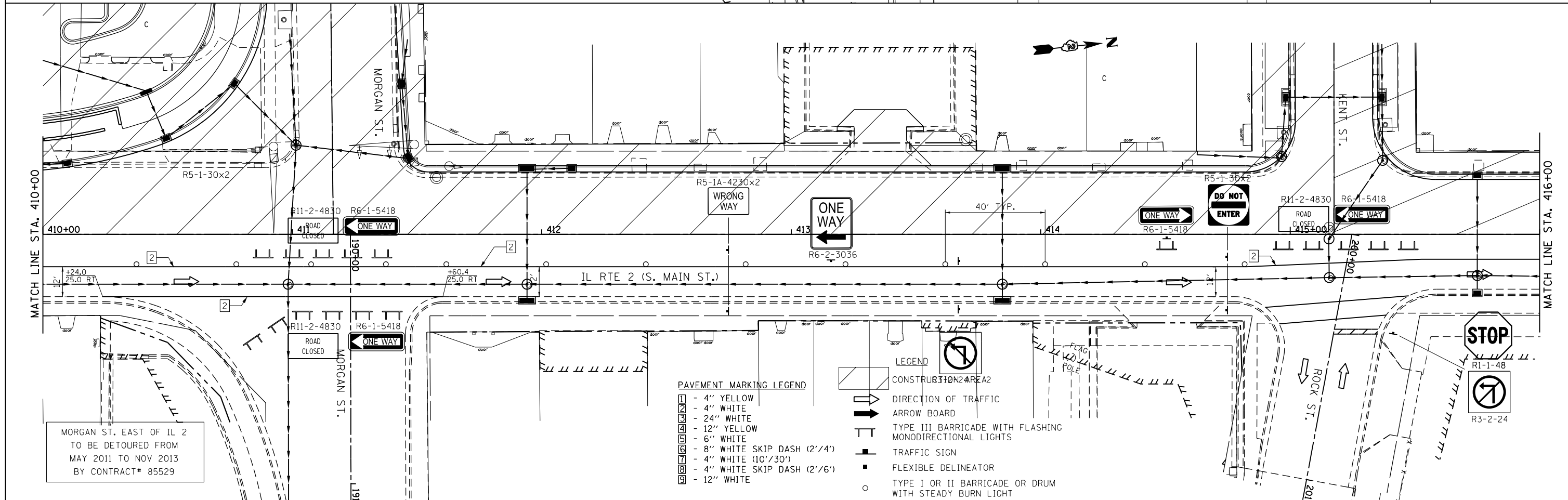
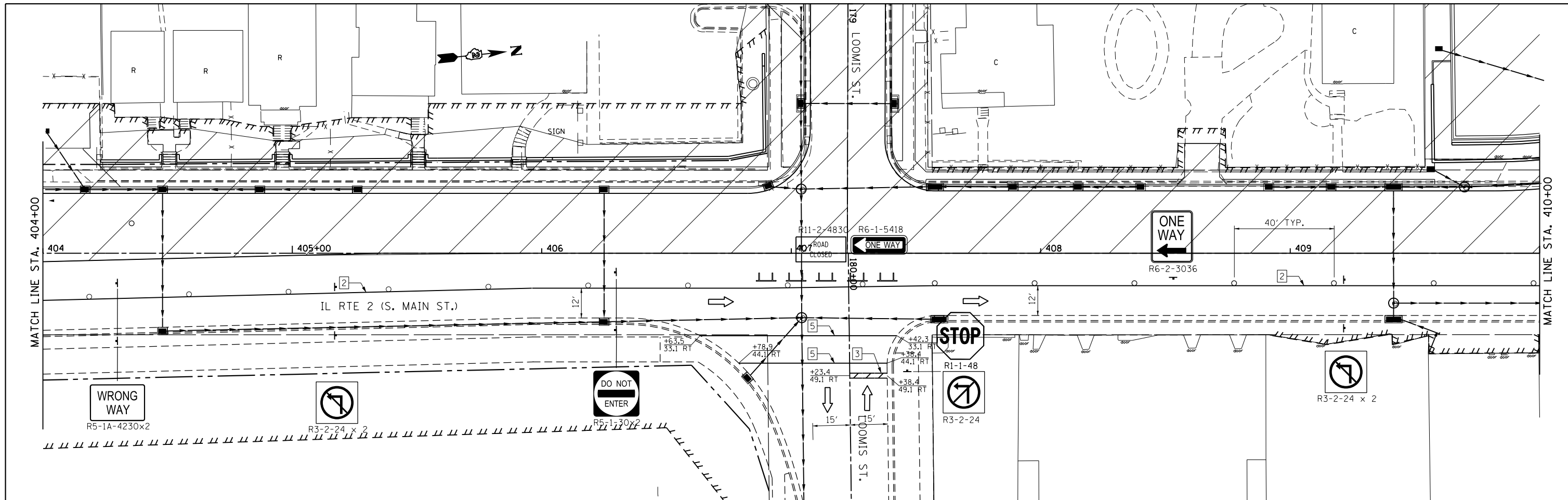
FILE NAME = *FILE*
 USER NAME = *USER*
 PLOT SCALE = *SCALE*
 PLOT DATE = *DATE*

DESIGNED -	REVISED -
DRAWN -	REVISED -
CHECKED -	REVISED -
DATE -	REVISED -

**STATE OF ILLINOIS
 DEPARTMENT OF TRANSPORTATION**

**MAINTENANCE OF TRAFFIC
 IL RTE 2 2013 STAGE 2**
 SCALE: 1" = 20'
 SHEET NO. OF SHEETS STA. 392+00 TO STA. 404+00

F.A.P. RTE.	SECTION	COUNTY	TOTAL SHEETS	SHEET NO.
742	(32,33) R-1	WINNEBAGO	705	201
CONTRACT NO. 64821			ILLINOIS FED. AID PROJECT	



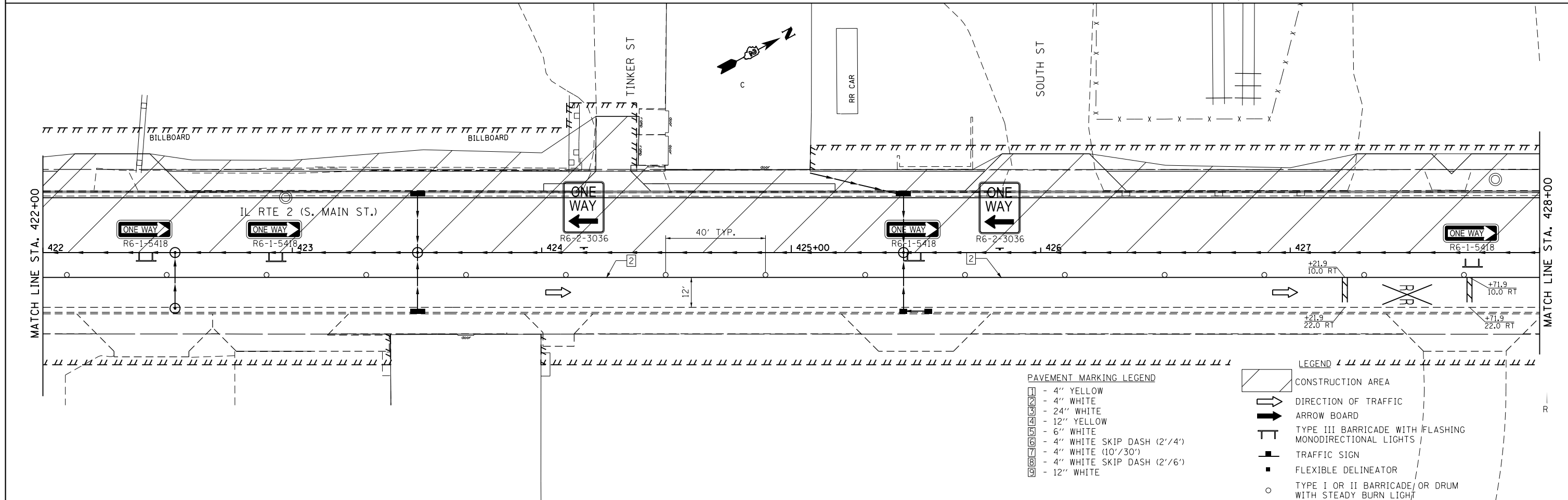
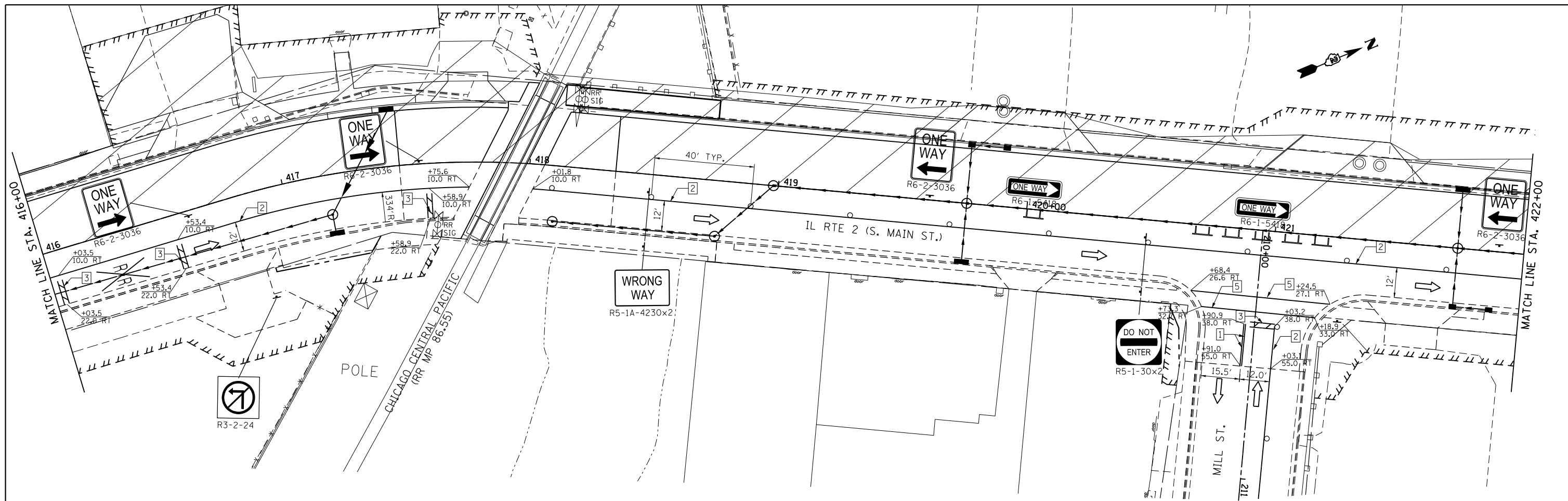
FILE NAME =	USER NAME = *USER*	DESIGNED -	REVISED -
*FILE#		DRAWN -	REVISED -
	PLOT SCALE = *SCALE*	CHECKED -	REVISED -
	PLOT DATE = *DATE*	DATE -	REVISED -

**STATE OF ILLINOIS
DEPARTMENT OF TRANSPORTATION**

**MAINTENANCE OF TRAFFIC
IL RTE 2 2013 STAGE 2**

SCALE: 1" = 20' SHEET NO. OF SHEETS STA. 404+00 TO STA. 416+00

F.A.P. RTE.	SECTION	COUNTY	TOTAL SHEETS	SHEET NO.
742	(32,33) R-1	WINNEBAGO	705	202
CONTRACT NO. 64821				
ILLINOIS FED. AID PROJECT				



PAVEMENT MARKING LEGEND

1	- 4" YELLOW
2	- 4" WHITE
3	- 24" WHITE
4	- 12" YELLOW
5	- 6" WHITE
6	- 4" WHITE SKIP DASH (2'/4')
7	- 4" WHITE (10'/30')
8	- 4" WHITE SKIP DASH (2'/6')
9	- 12" WHITE

LEGEND

	CONSTRUCTION AREA
	DIRECTION OF TRAFFIC
	ARROW BOARD
	TYPE III BARRICADE WITH FLASHING MONODIRECTIONAL LIGHTS
	TRAFFIC SIGN
	FLEXIBLE DELINEATOR
	TYPE I OR II BARRICADE OR DRUM WITH STEADY BURN LIGHT

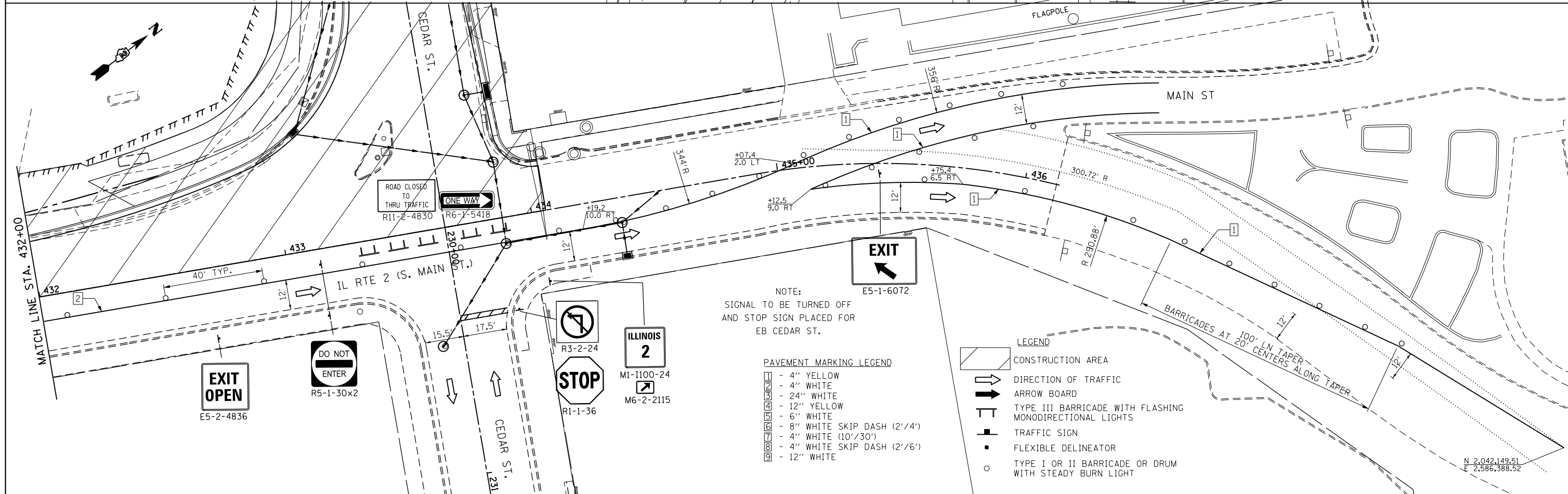
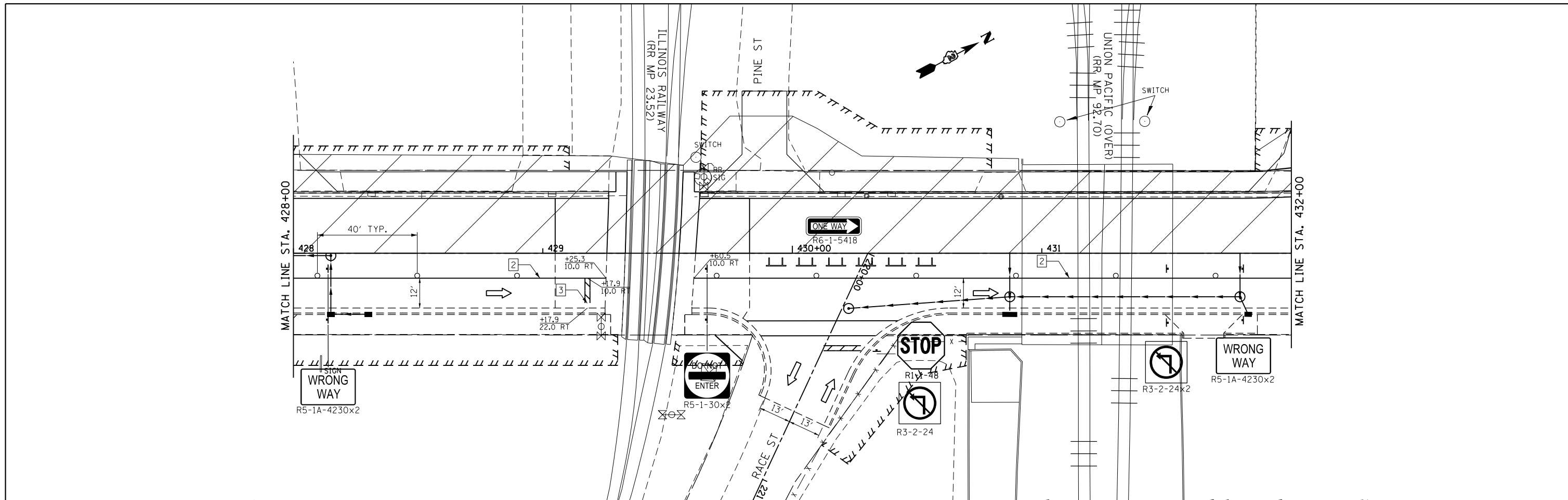
FILE NAME =	USER NAME = *USER*	DESIGNED -	REVISED -
*FILE#		DRAWN -	REVISED -
		CHECKED -	REVISED -
		DATE -	REVISED -

**STATE OF ILLINOIS
DEPARTMENT OF TRANSPORTATION**

**MAINTENANCE OF TRAFFIC
IL RTE 2 2013 STAGE 2**

SCALE: 1" = 20' SHEET NO. OF SHEETS STA. 416+00 TO STA. 428+00

F.A.P. RTE.	SECTION	COUNTY	TOTAL SHEETS	SHEET NO.
742	(32,33) R-1	WINNEBAGO	705	203
CONTRACT NO. 64821			ILLINOIS FED. AID PROJECT	



NOTE:
SIGNAL TO BE TURNED OFF
AND STOP SIGN PLACED FOR
EB CEDAR ST.

- PAVEMENT MARKING LEGEND**
- 1 - 4" YELLOW
 - 2 - 4" WHITE
 - 3 - 24" WHITE
 - 4 - 12" YELLOW
 - 5 - 6" WHITE
 - 6 - 8" WHITE SKIP DASH (2'/4')
 - 7 - 4" WHITE (10'/30')
 - 8 - 4" WHITE SKIP DASH (2'/6')
 - 9 - 12" WHITE

- LEGEND**
- [Hatched Box] CONSTRUCTION AREA
 - [Arrow] DIRECTION OF TRAFFIC
 - [Arrow Board] ARROW BOARD
 - [Barricade] TYPE III BARRICADE WITH FLASHING MONODIRECTIONAL LIGHTS
 - [Traffic Sign] TRAFFIC SIGN
 - [Delineator] FLEXIBLE DELINEATOR
 - [Barricade/Drum] TYPE I OR II BARRICADE OR DRUM WITH STEADY BURN LIGHT

FILE NAME =	USER NAME = \$USER*	DESIGNED -	REVISED -
\$FILEL\$		DRAWN -	REVISED -
	PLOT SCALE = \$SCALE*	CHECKED -	REVISED -
	PLOT DATE = \$DATE*	DATE -	REVISED -

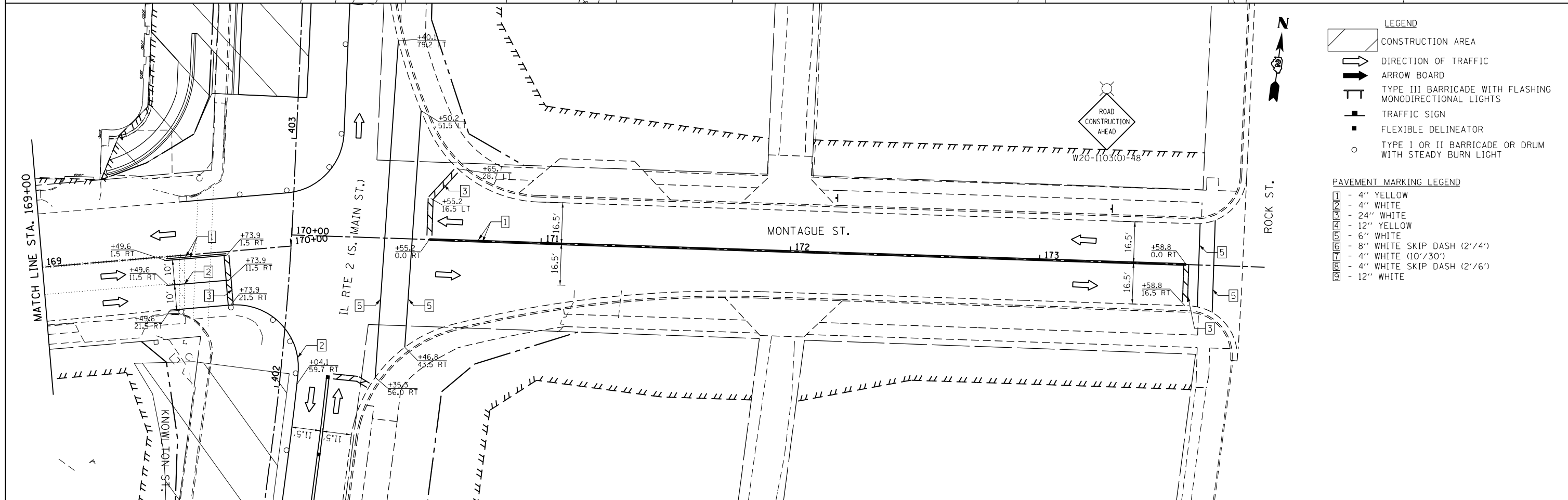
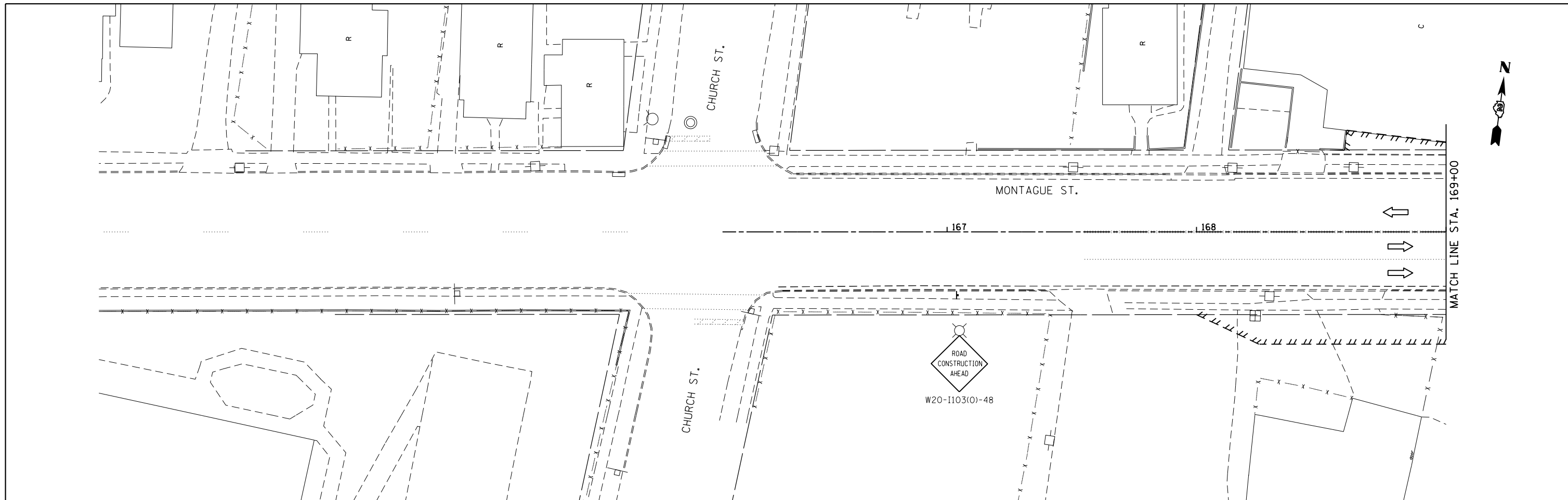
**STATE OF ILLINOIS
DEPARTMENT OF TRANSPORTATION**

**MAINTENANCE OF TRAFFIC
IL RTE 2 2013 STAGE 2**

SCALE: 1" = 20' SHEET NO. OF SHEETS STA. 428+00 TO STA. 436+11.90

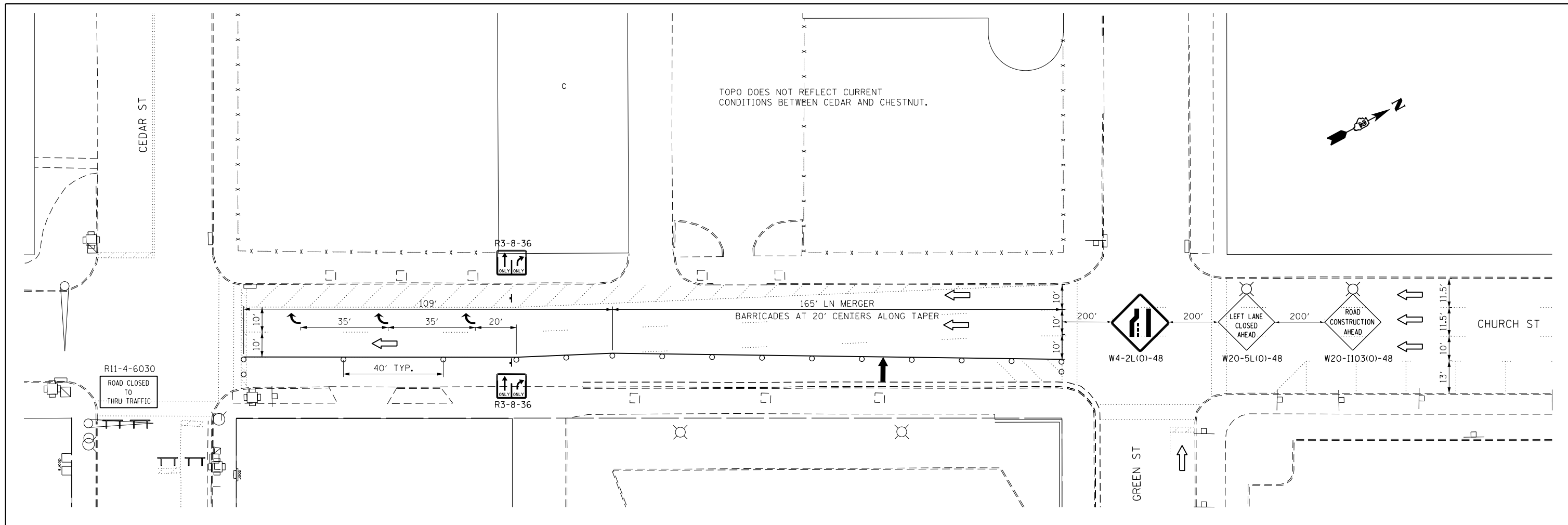
F.A.P. RTE.	SECTION	COUNTY	TOTAL SHEETS	SHEET NO.
742	(32,33) R-1	WINNEBAGO	705	204
CONTRACT NO. 64821			ILLINOIS FED. AID PROJECT	

N 2,042,149.51
E 2,586,388.52



- LEGEND**
- CONSTRUCTION AREA
 - DIRECTION OF TRAFFIC
 - ARROW BOARD
 - TYPE III BARRICADE WITH FLASHING MONODIRECTIONAL LIGHTS
 - TRAFFIC SIGN
 - FLEXIBLE DELINEATOR
 - TYPE I OR II BARRICADE OR DRUM WITH STEADY BURN LIGHT
- PAVEMENT MARKING LEGEND**
- 4" YELLOW
 - 4" WHITE
 - 24" WHITE
 - 12" YELLOW
 - 6" WHITE
 - 8" WHITE SKIP DASH (2'/4')
 - 4" WHITE (10'/30')
 - 4" WHITE SKIP DASH (2'/6')
 - 12" WHITE

FILE NAME = *FILE#	USER NAME = *USER*	DESIGNED -	REVISED -	STATE OF ILLINOIS DEPARTMENT OF TRANSPORTATION	MAINTENANCE OF TRAFFIC MONTAGUE 2013 STAGE 2			F.A.P. RTE.	SECTION	COUNTY	TOTAL SHEETS	SHEET NO.	
	PLOT SCALE = *SCALE*	DRAWN -	REVISED -		SCALE: 1" = 20'	SHEET NO.	OF	SHEETS	742	(32,33) R-1	WINNEBAGO	705	205
	PLOT DATE = *DATE*	CHECKED -	REVISED -		STA. 166+00 TO STA. 174+00				CONTRACT NO. 64821				
											ILLINOIS FED. AID PROJECT		



NOTE:
VERIFY LAYOUT OF LANE CLOSURES WITH ACTUAL FIELD CONDITIONS AND DIMENSIONS.

PAVEMENT MARKING LEGEND

- 1 - 4" YELLOW
- 2 - 4" WHITE
- 3 - 24" WHITE
- 4 - 12" YELLOW
- 5 - 6" WHITE
- 6 - 4" WHITE SKIP DASH (2'/4')
- 7 - 4" WHITE (10'/30')
- 8 - 4" WHITE SKIP DASH (2'/6')
- 9 - 12" WHITE

LEGEND

- CONSTRUCTION AREA
- DIRECTION OF TRAFFIC
- ARROW BOARD
- TYPE III BARRICADE WITH FLASHING MONODIRECTIONAL LIGHTS
- TRAFFIC SIGN
- FLEXIBLE DELINEATOR
- TYPE I OR II BARRICADE OR DRUM WITH STEADY BURN LIGHT

FILE NAME = *FILEL*	USER NAME = *USER*	DESIGNED -	REVISED -
		DRAWN -	REVISED -
		CHECKED -	REVISED -
		DATE -	REVISED -

STATE OF ILLINOIS
DEPARTMENT OF TRANSPORTATION

MAINTENANCE OF TRAFFIC
CHURCH ST. 2013 STAGE 2

SCALE: 1:20 SHEET NO. 19 OF 46 SHEETS CEDAR ST. TO CHESTNUT ST.

F.A.P. RTE.	SECTION	COUNTY	TOTAL SHEETS	SHEET NO.
742	(32, 33) R-1	WINNEBAGO	705	206
CONTRACT NO. 64821			ILLINOIS FED. AID PROJECT	

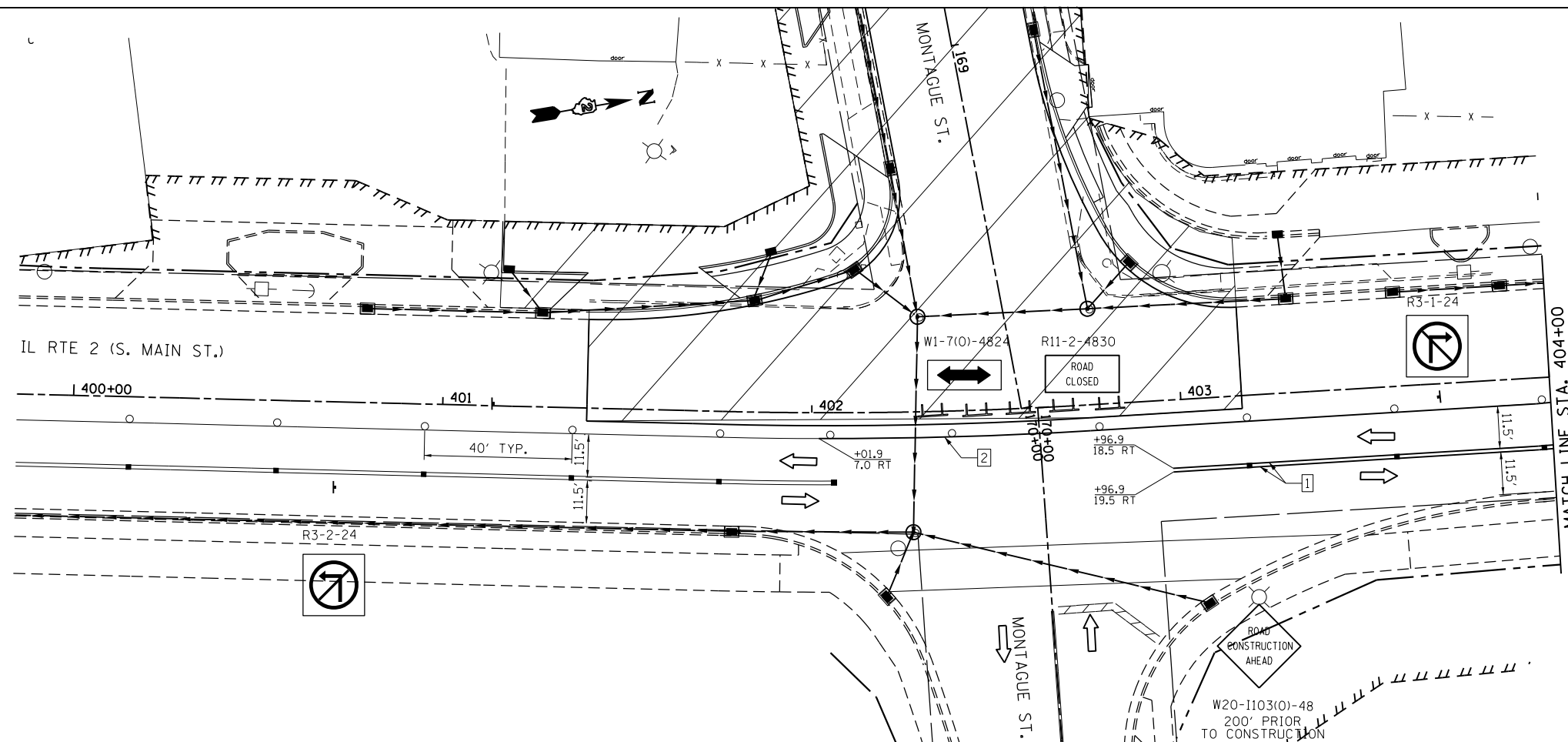
PAVEMENT MARKING LEGEND

- 1 - 4" YELLOW
- 2 - 4" WHITE
- 3 - 24" WHITE
- 4 - 12" YELLOW
- 5 - 6" WHITE
- 6 - 4" WHITE SKIP DASH (2'/4')
- 7 - 4" WHITE (10'/30')
- 8 - 4" WHITE SKIP DASH (2'/6')
- 9 - 12" WHITE

LEGEND

- CONSTRUCTION AREA
- DIRECTION OF TRAFFIC
- ARROW BOARD
- TYPE III BARRICADE WITH FLASHING MONODIRECTIONAL LIGHTS
- TRAFFIC SIGN
- FLEXIBLE DELINEATOR
- TYPE I OR II BARRICADE OR DRUM WITH STEADY BURN LIGHT

NOTE:
SEE STAGING GENERAL NOTES FOR DROP OFF REQUIREMENTS BETWEEN TRAFFIC LANE AND CONSTRUCTION.



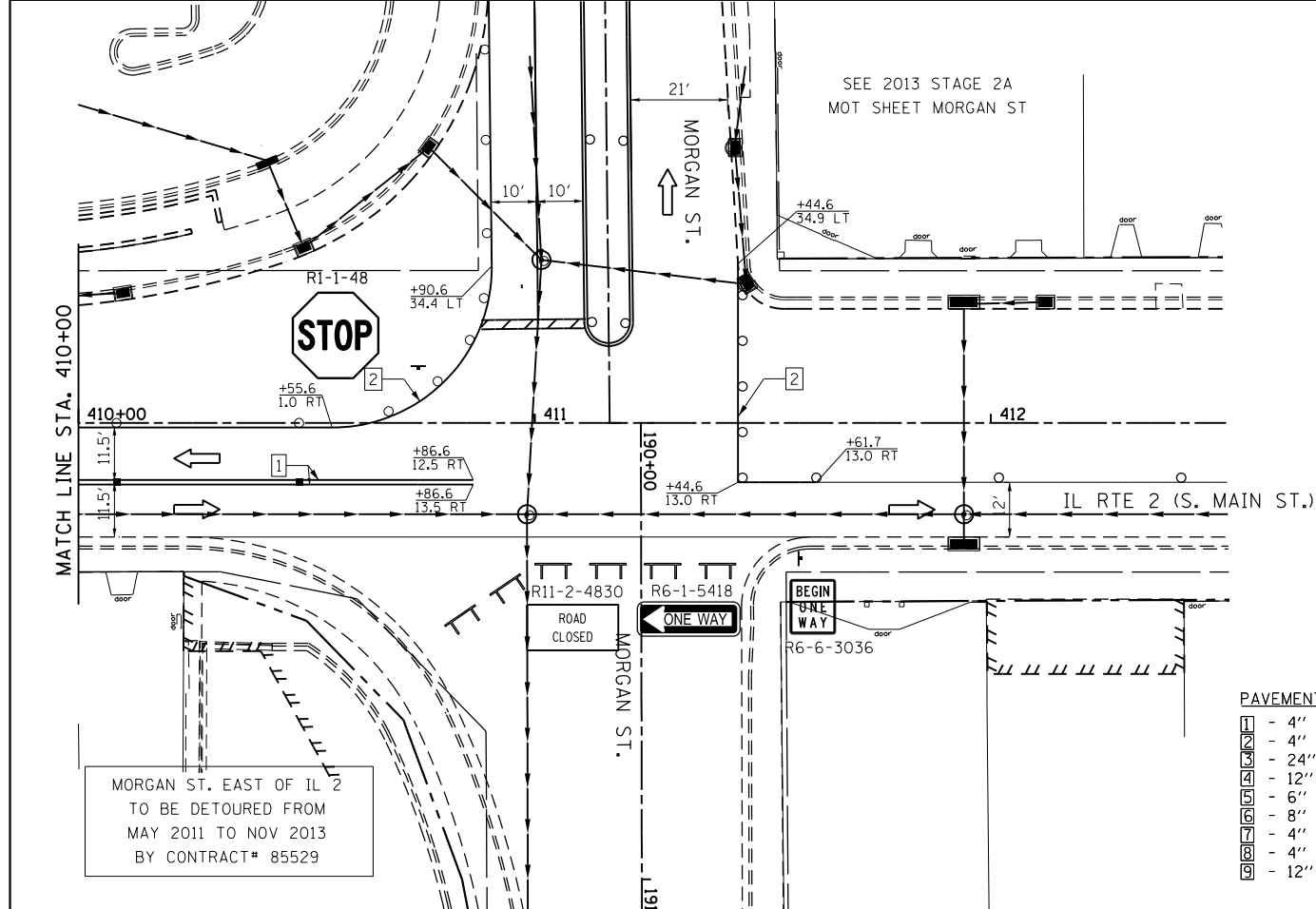
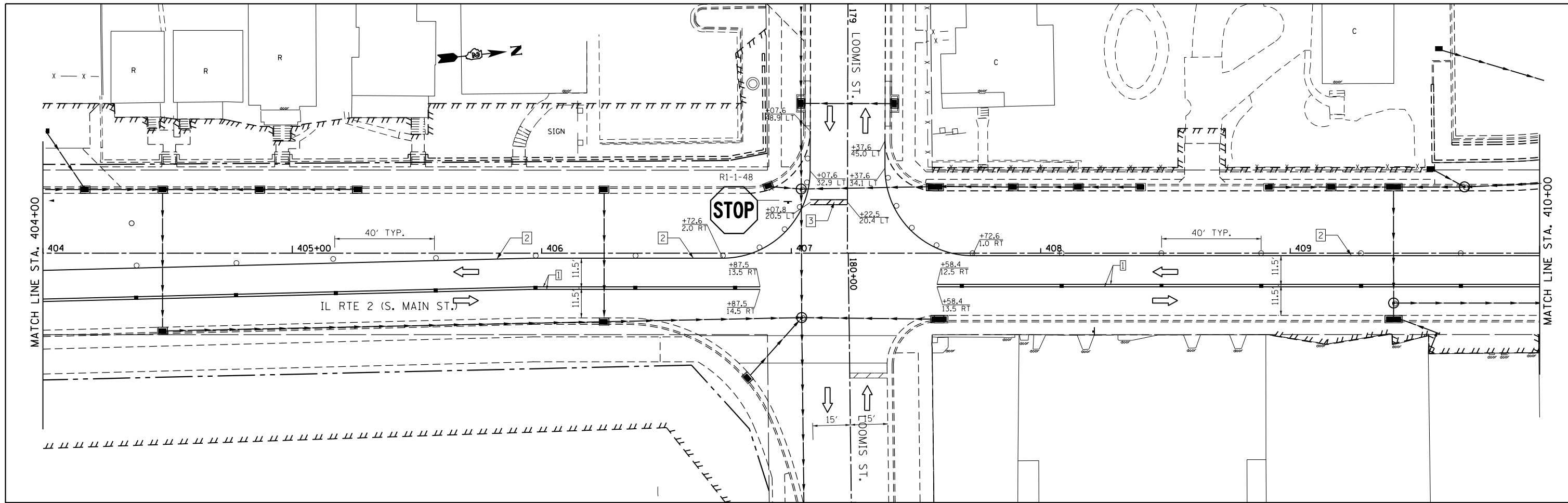
FILE NAME =	USER NAME = \$USER*	DESIGNED -	REVISED -
\$FILEL\$		DRAWN -	REVISED -
	PLOT SCALE = \$SCALE*	CHECKED -	REVISED -
	PLOT DATE = \$DATE*	DATE -	REVISED -

STATE OF ILLINOIS
DEPARTMENT OF TRANSPORTATION

MAINTENANCE OF TRAFFIC
IL RTE 2 2013 STAGE 2A

SCALE: 1" = 20' SHEET NO. OF SHEETS STA. 392+00 TO STA. 404+00

F.A.P. RTE.	SECTION	COUNTY	TOTAL SHEETS	SHEET NO.
742	(32,33) R-1	WINNEBAGO	705	207
CONTRACT NO. 64821				
ILLINOIS FED. AID PROJECT				



- PAVEMENT MARKING LEGEND**
- 1 - 4" YELLOW
 - 2 - 4" WHITE
 - 3 - 24" WHITE
 - 4 - 12" YELLOW
 - 5 - 6" WHITE
 - 6 - 8" WHITE SKIP DASH (2'/4')
 - 7 - 4" WHITE (10'/30')
 - 8 - 4" WHITE SKIP DASH (2'/6')
 - 9 - 12" WHITE

- LEGEND**
- [Hatched Box] CONSTRUCTION AREA
 - [Arrow] DIRECTION OF TRAFFIC
 - [Arrow Board] ARROW BOARD
 - [Barricade] TYPE III BARRICADE WITH FLASHING MONODIRECTIONAL LIGHTS
 - [Traffic Sign] TRAFFIC SIGN
 - [Flexible Delineator] FLEXIBLE DELINEATOR
 - [Barricade/Drum] TYPE I OR II BARRICADE OR DRUM WITH STEADY BURN LIGHT

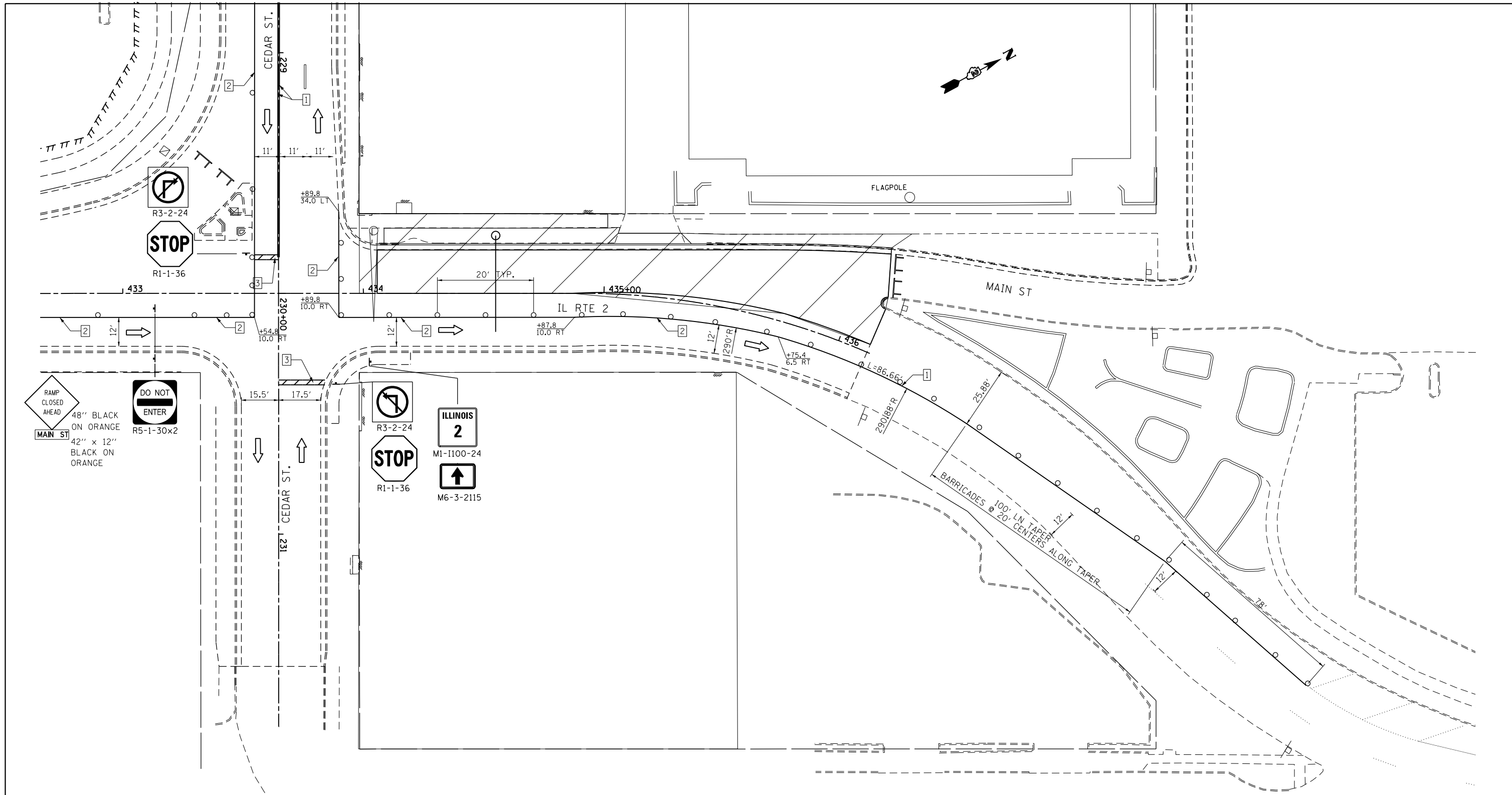
FILE NAME =	USER NAME = #USER#	DESIGNED -	REVISED -
#FILE#		DRAWN -	REVISED -
	PLOT SCALE = #SCALE#	CHECKED -	REVISED -
	PLOT DATE = #DATE#	DATE -	REVISED -

**STATE OF ILLINOIS
DEPARTMENT OF TRANSPORTATION**

**MAINTENANCE OF TRAFFIC
IL RTE 2 2013 STAGE 2A**

SCALE: 1" = 20' SHEET NO. OF SHEETS STA. 404+00 TO STA. 416+00

F.A.P. RTE.	SECTION	COUNTY	TOTAL SHEETS	SHEET NO.
742	(32,33) R-1	WINNEBAGO	705	208
CONTRACT NO. 64821				
ILLINOIS FED. AID PROJECT				



PAVEMENT MARKING LEGEND

- 1 - 4" YELLOW
- 2 - 4" WHITE
- 3 - 24" WHITE
- 4 - 12" YELLOW
- 5 - 6" WHITE
- 6 - 4" WHITE SKIP DASH (2'/4')
- 7 - 4" WHITE (10'/30')
- 8 - 4" WHITE SKIP DASH (2'/6')
- 9 - 12" WHITE

LEGEND

- CONSTRUCTION AREA
- DIRECTION OF TRAFFIC
- ARROW BOARD
- TYPE III BARRICADE WITH FLASHING MONODIRECTIONAL LIGHTS
- TRAFFIC SIGN
- FLEXIBLE DELINEATOR
- TYPE I OR II BARRICADE OR DRUM WITH STEADY BURN LIGHT

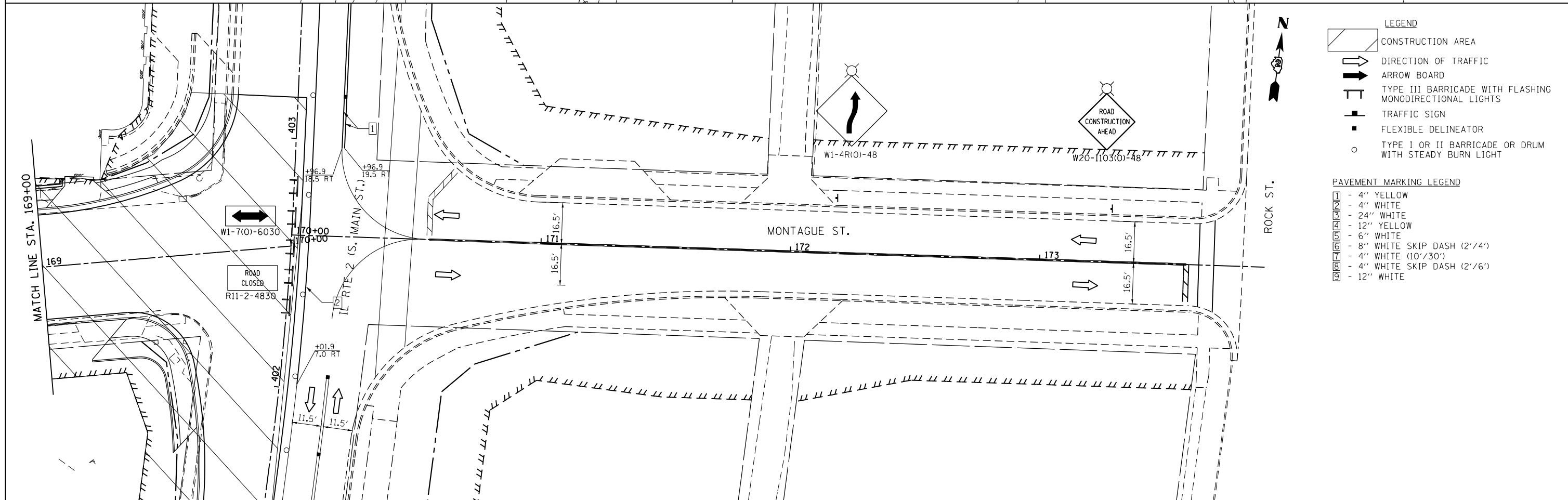
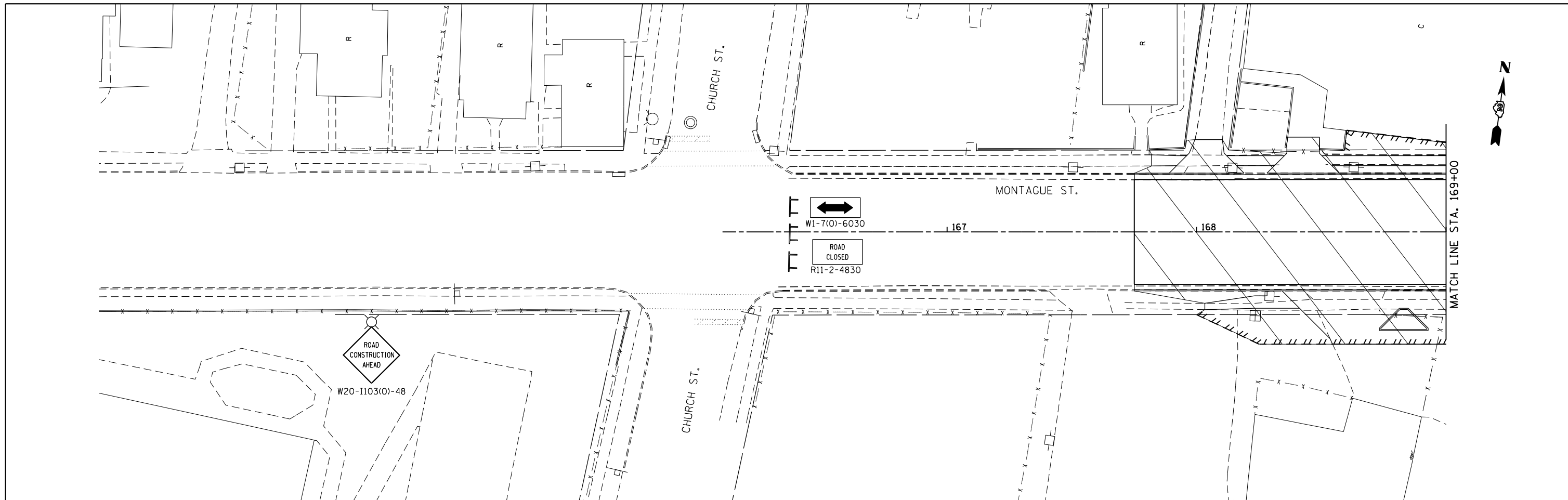
FILE NAME =	USER NAME = #USER#	DESIGNED -	REVISED -
#FILE#		DRAWN -	REVISED -
	PLOT SCALE = #SCALE#	CHECKED -	REVISED -
	PLOT DATE = #DATE#	DATE -	REVISED -

**STATE OF ILLINOIS
DEPARTMENT OF TRANSPORTATION**

**MAINTENANCE OF TRAFFIC
IL RTE 2 2013 STAGE 2A**

SCALE: 1:20 SHEET NO. OF SHEETS STA. 433+00 TO STA. 436+00

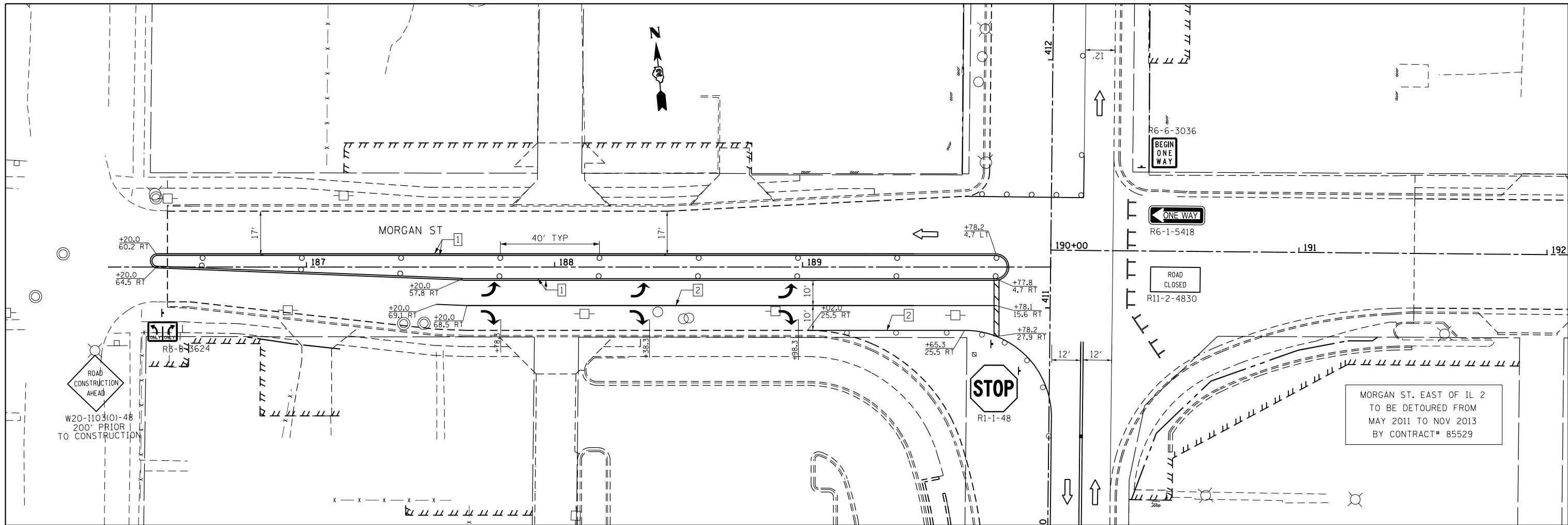
F.A.P. RTE.	SECTION	COUNTY	TOTAL SHEETS	SHEET NO.
742	(32, 33) R-1	WINNEBAGO	705	209
				CONTRACT NO. 64821
ILLINOIS FED. AID PROJECT				



- LEGEND**
- CONSTRUCTION AREA
 - DIRECTION OF TRAFFIC
 - ARROW BOARD
 - TYPE III BARRICADE WITH FLASHING MONODIRECTIONAL LIGHTS
 - TRAFFIC SIGN
 - FLEXIBLE DELINEATOR
 - TYPE I OR II BARRICADE OR DRUM WITH STEADY BURN LIGHT

- PAVEMENT MARKING LEGEND**
- 4" YELLOW
 - 4" WHITE
 - 24" WHITE
 - 12" YELLOW
 - 6" WHITE
 - 8" WHITE SKIP DASH (2'/4')
 - 4" WHITE (10'/30')
 - 4" WHITE SKIP DASH (2'/6')
 - 12" WHITE

FILE NAME = *FILE*	USER NAME = *USER*	DESIGNED -	REVISED -	STATE OF ILLINOIS DEPARTMENT OF TRANSPORTATION	MAINTENANCE OF TRAFFIC MONTAGUE 2013 STAGE 2A			F.A.P. RTE.	SECTION	COUNTY	TOTAL SHEETS	SHEET NO.		
		DRAWN -	REVISED -		SCALE: 1" = 20'	SHEET NO.	OF	SHEETS	STA. 166+00 TO STA. 174+00	742	(32,33) R-1	WINNEBAGO	705	210
		CHECKED -	REVISED -					CONTRACT NO. 64821						
		DATE -	REVISED -					ILLINOIS FED. AID PROJECT						



- PAVEMENT MARKING LEGEND**
- 1 - 4" YELLOW
 - 2 - 4" WHITE
 - 3 - 24" WHITE
 - 4 - 12" YELLOW
 - 5 - 6" WHITE
 - 6 - 4" WHITE SKIP DASH (2'/4')
 - 7 - 4" WHITE (10'/30')
 - 8 - 4" WHITE SKIP DASH (2'/6')
 - 9 - 12" WHITE

- LEGEND**
- CONSTRUCTION AREA
 - DIRECTION OF TRAFFIC
 - ARROW BOARD
 - TYPE III BARRICADE WITH FLASHING MONODIRECTIONAL LIGHTS
 - TRAFFIC SIGN
 - FLEXIBLE DELINEATOR
 - TYPE I OR II BARRICADE OR DRUM WITH STEADY BURN LIGHT

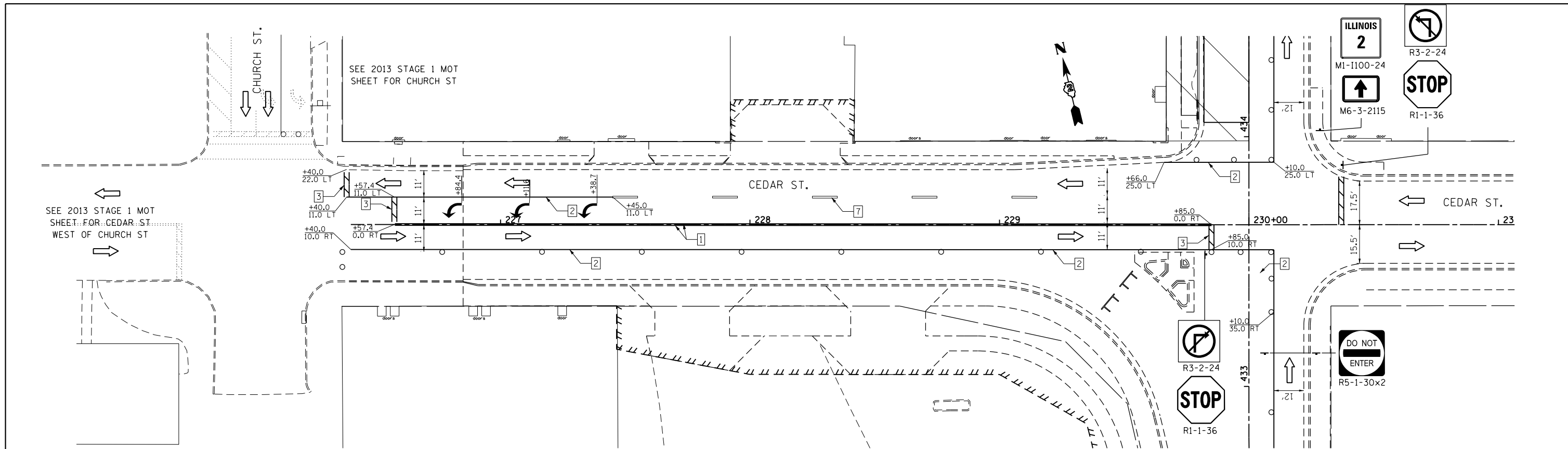
FILE NAME =	USER NAME = \$USER*	DESIGNED -	REVISED -
\$FILEL\$		DRAWN -	REVISED -
	PLOT SCALE = \$SCALE*	CHECKED -	REVISED -
	PLOT DATE = \$DATE*	DATE -	REVISED -

**STATE OF ILLINOIS
DEPARTMENT OF TRANSPORTATION**

**MAINTENANCE OF TRAFFIC
MORGAN ST. 2013 STAGE 2A**

SCALE: 1:20 SHEET NO. OF SHEETS STA. 186+40.00 TO STA. 192+00.00

F.A.P. RTE.	SECTION	COUNTY	TOTAL SHEETS	SHEET NO.
742	(32, 33) R-1	WINNEBAGO	705	211
CONTRACT NO. 64821				
ILLINOIS FED. AID PROJECT				



SEE 2013 STAGE 1 MOT SHEET FOR CEDAR ST. WEST OF CHURCH ST

SEE 2013 STAGE 1 MOT SHEET FOR CHURCH ST

PAVEMENT MARKING LEGEND

- 1 - 4" YELLOW
- 2 - 4" WHITE
- 3 - 24" WHITE
- 4 - 12" YELLOW
- 5 - 6" WHITE
- 6 - 4" WHITE SKIP DASH (2'/4')
- 7 - 4" WHITE (10'/30')
- 8 - 4" WHITE SKIP DASH (2'/6')
- 9 - 12" WHITE

LEGEND

- CONSTRUCTION AREA
- DIRECTION OF TRAFFIC
- ARROW BOARD
- TYPE III BARRICADE WITH FLASHING MONODIRECTIONAL LIGHTS
- TRAFFIC SIGN
- FLEXIBLE DELINEATOR
- TYPE I OR II BARRICADE OR DRUM WITH STEADY BURN LIGHT

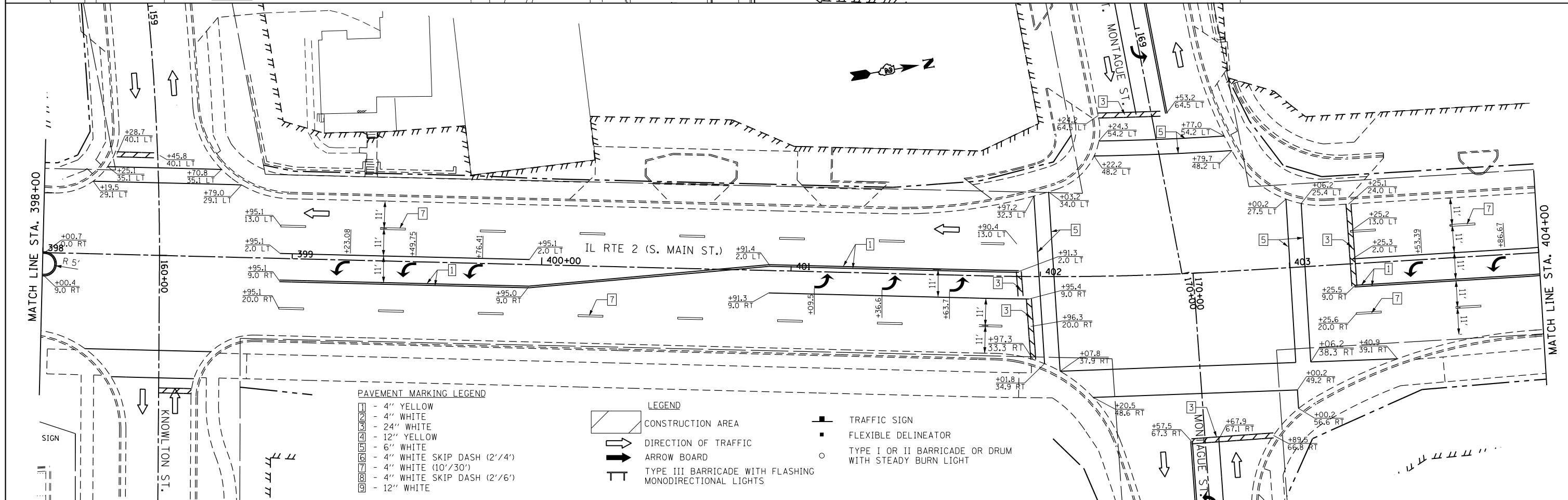
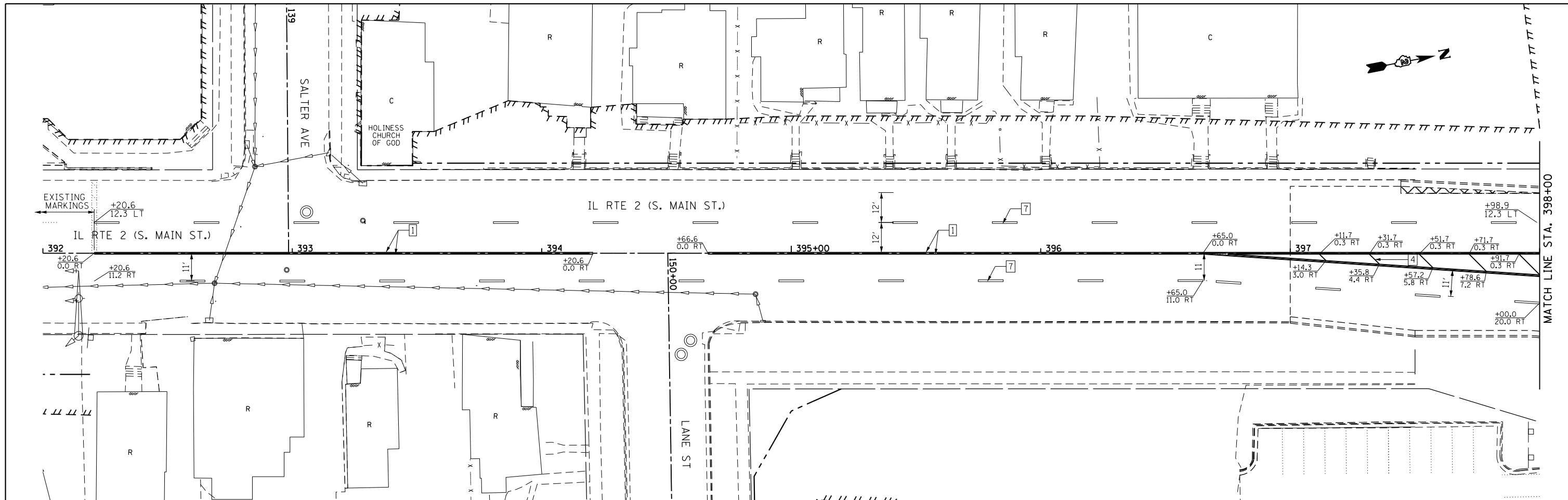
FILE NAME =	USER NAME = #USER*	DESIGNED -	REVISED -
#FILE#		DRAWN -	REVISED -
	PLOT SCALE = #SCALE*	CHECKED -	REVISED -
	PLOT DATE = #DATE*	DATE -	REVISED -

STATE OF ILLINOIS
DEPARTMENT OF TRANSPORTATION

MAINTENANCE OF TRAFFIC
CEDAR ST. 2013 STAGE 2A

SCALE: 1:20 SHEET NO. OF SHEETS STA. 226+00 TO STA. 230+00

F.A.P. RTE.	SECTION	COUNTY	TOTAL SHEETS	SHEET NO.
742	(32, 33) R-1	WINNEBAGO	705	212
CONTRACT NO. 64821				
ILLINOIS FED. AID PROJECT				



PAVEMENT MARKING LEGEND

[Symbol]	- 4" YELLOW
[Symbol]	- 4" WHITE
[Symbol]	- 24" WHITE
[Symbol]	- 12" YELLOW
[Symbol]	- 6" WHITE
[Symbol]	- 4" WHITE SKIP DASH (2'/4')
[Symbol]	- 4" WHITE (10'/30')
[Symbol]	- 4" WHITE SKIP DASH (2'/6')
[Symbol]	- 12" WHITE

LEGEND

[Symbol]	CONSTRUCTION AREA
[Symbol]	DIRECTION OF TRAFFIC
[Symbol]	ARROW BOARD
[Symbol]	TYPE III BARRICADE WITH FLASHING MONODIRECTIONAL LIGHTS

[Symbol]	TRAFFIC SIGN
[Symbol]	FLEXIBLE DELINEATOR
[Symbol]	TYPE I OR II BARRICADE OR DRUM WITH STEADY BURN LIGHT

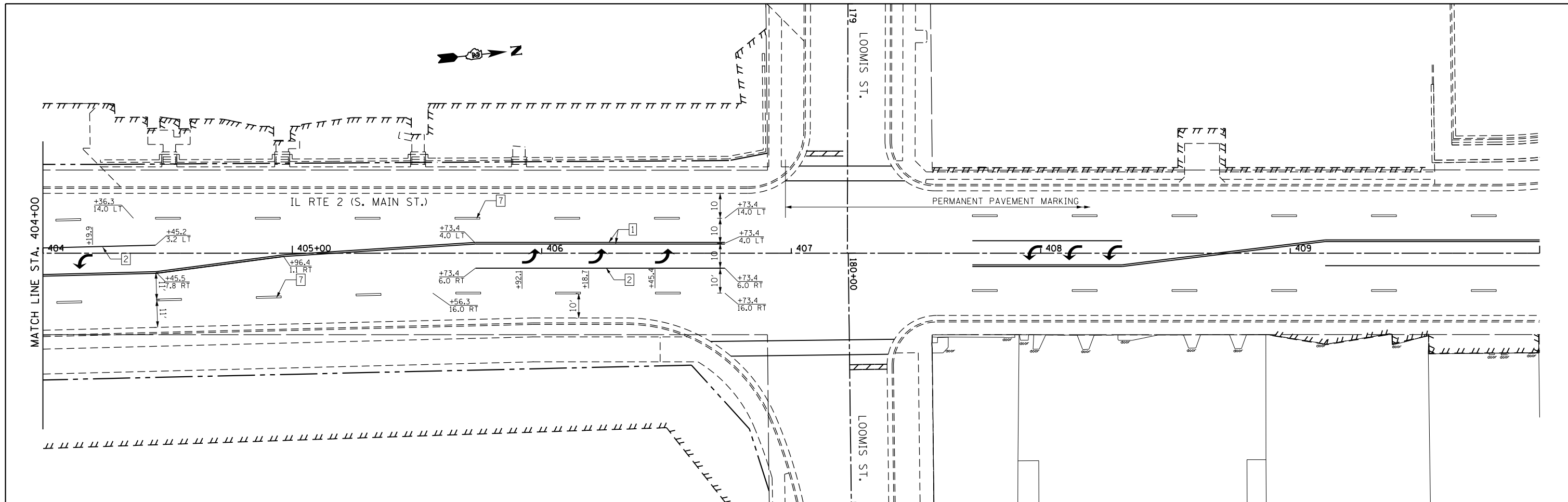
FILE NAME =	USER NAME = *USER*	DESIGNED -	REVISED -
FILE#		DRAWN -	REVISED -
	PLOT SCALE = *SCALE*	CHECKED -	REVISED -
	PLOT DATE = *DATE*	DATE -	REVISED -

**STATE OF ILLINOIS
DEPARTMENT OF TRANSPORTATION**

**MAINTENANCE OF TRAFFIC
IL RTE 2 2013 STAGE 2B**

SCALE: 1" = 20' SHEET NO. OF SHEETS STA. 392+00 TO STA. 404+00

F.A.P. R.T.E.	SECTION	COUNTY	TOTAL SHEETS	SHEET NO.
742	(32,33) R-1	WINNEBAGO	705	213
				CONTRACT NO. 64821
ILLINOIS FED. AID PROJECT				



- PAVEMENT MARKING LEGEND**
- 1 - 4" YELLOW
 - 2 - 4" WHITE
 - 3 - 24" WHITE
 - 4 - 12" YELLOW
 - 5 - 6" WHITE
 - 6 - 8" WHITE SKIP DASH (2'/4')
 - 7 - 4" WHITE (10'/30')
 - 8 - 4" WHITE SKIP DASH (2'/6')
 - 9 - 12" WHITE

- LEGEND**
- CONSTRUCTION AREA
 - DIRECTION OF TRAFFIC
 - ARROW BOARD
 - TYPE III BARRICADE WITH FLASHING MONODIRECTIONAL LIGHTS
 - TRAFFIC SIGN
 - FLEXIBLE DELINEATOR
 - TYPE I OR II BARRICADE OR DRUM WITH STEADY BURN LIGHT

FILE NAME =	USER NAME = \$USER*	DESIGNED -	REVISED -
\$FILEL\$		DRAWN -	REVISED -
	PLOT SCALE = \$SCALE*	CHECKED -	REVISED -
	PLOT DATE = \$DATE*	DATE -	REVISED -

**STATE OF ILLINOIS
DEPARTMENT OF TRANSPORTATION**

**MAINTENANCE OF TRAFFIC
IL RTE 2 2013 STAGE 2B**

SCALE: 1" = 20' SHEET NO. OF SHEETS STA. 404+00 TO STA. 410+00

F.A.P. RTE.	SECTION	COUNTY	TOTAL SHEETS	SHEET NO.
742	(32,33) R-1	WINNEBAGO	705	214
CONTRACT NO. 64821				
ILLINOIS FED. AID PROJECT				

2014 PRE-STAGE 1 TRAFFIC

IMPROVEMENTS AT IL RTE 2 NORTH OF CLIFTON AVE

NORTHBOUND IL RTE 2

BEGINNING SOUTH OF CLIFTON AVE MERGE NB IL RTE 2 PASSING LANE INTO DRIVING LANE USING HIGHWAY STANDARD 701602.

MAINTAIN ONE NB IL RTE 2 LANE IN THE DRIVING LANE FROM CLIFTON AVE TO NORTH OF PARKVIEW TERR.

SOUTHBOUND IL RTE 2

BEGINNING SOUTH OF BLACKHAWK AVE MERGE SB IL RTE 2 PASSING LANE INTO DRIVING LANE USING HIGHWAY STANDARD 701602.

MAINTAIN ONE SB IL RTE 2 LANE IN THE DRIVING FROM NORTH OF POND ST TO CLIFTON AVE.

IMPROVEMENTS AT IL RTE 2 FROM OGILBY AVE TO MARCHESANO DR/15TH AVE

NORTHBOUND IL RTE 2

BEGINNING SOUTH OF RIVERS OAKS LN MERGE NB IL RTE 2 PASSING LANE INTO DRIVING LANE USING HIGHWAY STANDARD 701602.

MAINTAIN ONE NB IL RTE 2 LANE IN THE DRIVING LANE FROM RIVER OAKS LN TO SOUTH OF 15TH AVE.

SOUTHBOUND IL RTE 2

BEGINNING SOUTH OF MARCHESANO DR MERGE SB IL RTE 2 PASSING LANE INTO DRIVING LANE USING HIGHWAY STANDARD 701602.

MAINTAIN ONE SB IL RTE 2 LANE IN THE DRIVING LANE FROM NORTH OF COLE AVE TO SOUTH OF OGILBY AVE.

IMPROVEMENTS AT IL RTE 2 FROM LINCOLN AVE TO SALTER AVE

NORTHBOUND IL RTE 2

BEGINNING NORTH OF ISLAND AVE MERGE NB IL RTE 2 PASSING LANE INTO DRIVING LANE USING HIGHWAY STANDARD 701602.

MAINTAIN ONE NB IL RTE 2 LANE IN THE DRIVING LANE FROM SOUTH OF GRAHAM ST TO NORTH OF LANE ST.

SOUTHBOUND IL RTE 2

BEGINNING NORTH OF LANE ST MERGE SB IL RTE 2 PASSING LANE INTO DRIVING LANE USING HIGHWAY STANDARD 701602.

MAINTAIN ONE SB IL RTE 2 LANE IN THE DRIVING LANE FROM LANE ST TO SOUTH OF LINCOLN AVE.

2014 PRE-STAGE 1 CONSTRUCTION

INSTALL IMPACT ATTENUATORS AND TEMPORARY CONCRETE BARRIER.

CONSTRUCT DRAINAGE STRUCTURES AND STORM SEWER REQUIRED TO MAINTAIN FLOW DURING SUBSEQUENT STAGES OF MOT.

CONSTRUCT TEMPORARY PAVEMENT VARIABLE DEPTH OVER DRAINAGE STRUCTURES AND STORM SEWER CONSTRUCTED IN THIS STAGE.

CONSTRUCT TEMPORARY PAVEMENT IN MEDIAN BETWEEN CLIFTON AVE AND POND ST/PARKVIEW TERR FOR TRAFFIC SHIFTS REQUIRED IN SUBSEQUENT STAGES OF MOT.

REMOVE IMPACT ATTENUATORS AND TEMPORARY CONCRETE BARRIER.

2014 PRE-STAGE 1A TRAFFIC

IMPROVEMENTS AT IL RTE 2 AND OGILBY AVE

NORTHBOUND IL RTE 2

BEGINNING SOUTH OF RIVER OAKS LN MERGE NB IL RTE 2 PASSING LANE INTO DRIVING LANE USING HIGHWAY STANDARD 701606.

MAINTAIN ONE NB IL RTE 2 LANE IN THE DRIVING LANE FROM RIVER OAKS LN ST TO SOUTH OF COLE AVE.

SOUTHBOUND IL RTE 2

BEGINNING SOUTH OF MARCHESANO DR MERGE SB IL RTE 2 DRIVING LANE INTO NB PASSING LANE USING HIGHWAY STANDARD 701606.

MAINTAIN ONE SB IL RTE 2 LANE IN THE NB PASSING LANE FROM NORTH OF OGILBY AVE TO SOUTH OF OGILBY AVE.

CLOSE OGILBY AVE DURING THIS STAGE USING DISTRICT STANDARD 40.1.

IMPROVEMENTS AT IL RTE 2 FROM LINCOLN AVE TO SALTER AVE

NORTHBOUND IL RTE 2

BEGINNING SOUTH OF GRAHAM ST MERGE NB IL RTE 2 PASSING LANE INTO DRIVING LANE USING HIGHWAY STANDARD 701606.

MAINTAIN ONE NB IL RTE 2 LANE IN THE DRIVING LANE FROM GRAHAM ST TO LANE ST.

SOUTHBOUND IL RTE 2

BEGINNING SOUTH OF KNOWLTON ST MERGE SB IL RTE 2 DRIVING LANE INTO NB PASSING LANE USING HIGHWAY STANDARD 701606.

MAINTAIN ONE SB IL RTE 2 LANE IN THE NB PASSING LANE FROM SALTER AVE TO SOUTH OF LINCOLN AVE.

CLOSE LINCOLN AVE, HEATH ST AND SALTER AVE USING DISTRICT STANDARD 40.1 DURING THIS STAGE.

2014 PRE-STAGE 1A CONSTRUCTION

CONSTRUCT STORM SEWER REQUIRED TO MAINTAIN FLOW DURING SUBSEQUENT STAGES OF MOT.

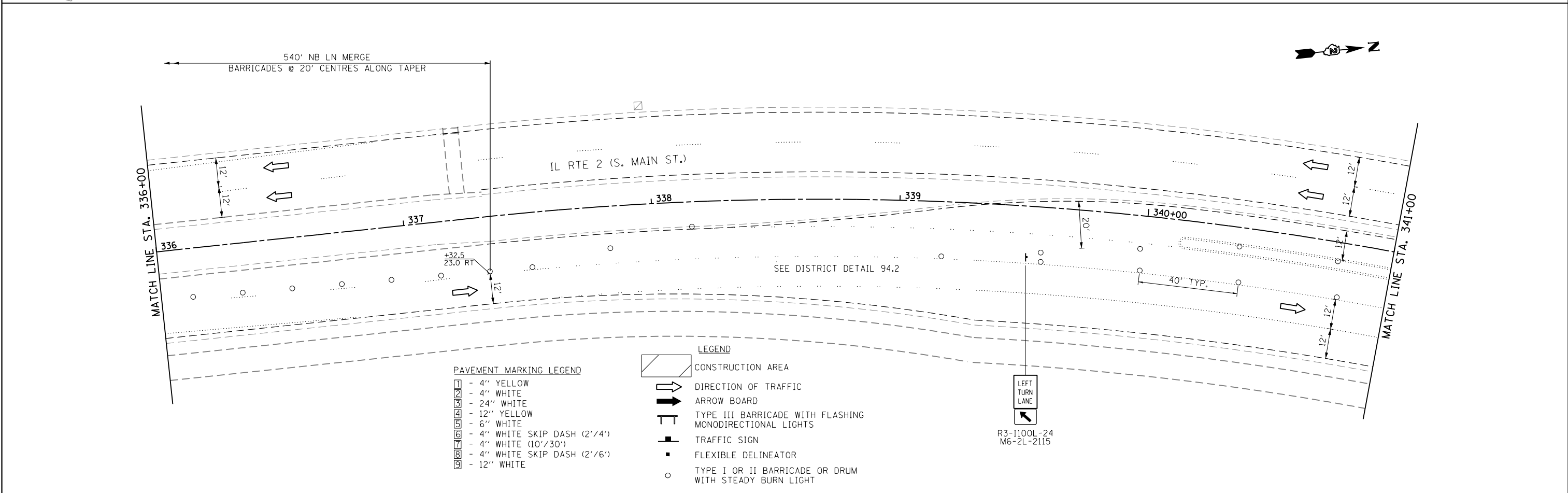
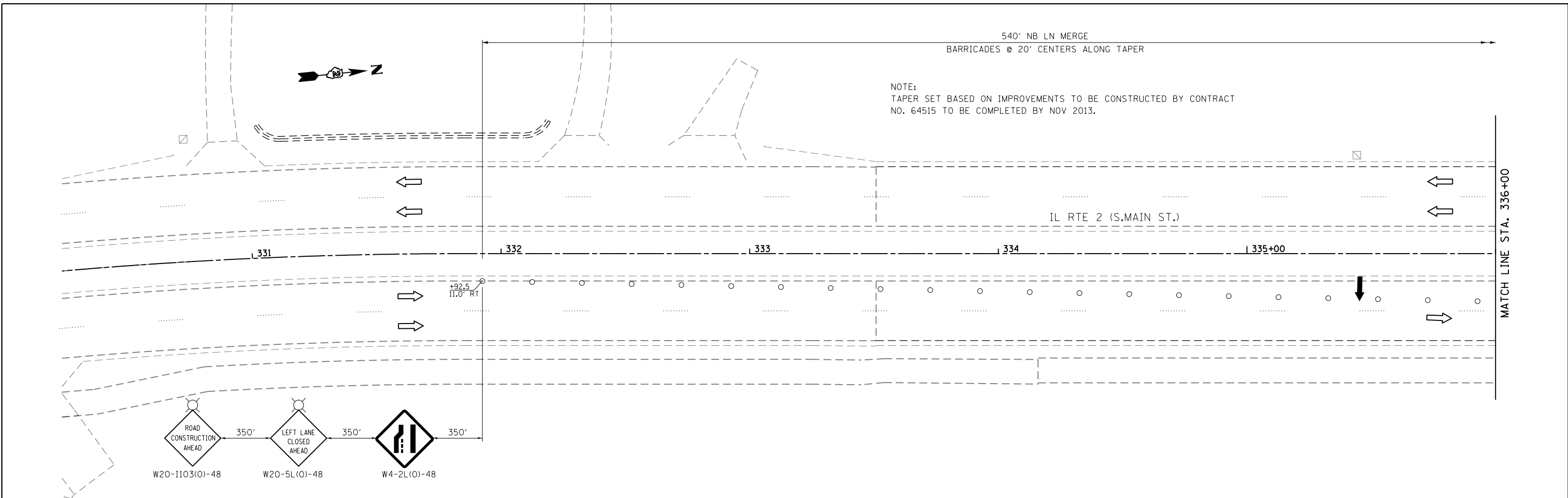
CONSTRUCT TEMPORARY PAVEMENT VARIABLE DEPTH OVER STORM SEWER CONSTRUCTED IN THIS STAGE.

FILE NAME = *FILEL*	USER NAME = *USER*	DESIGNED -	REVISED -	STATE OF ILLINOIS DEPARTMENT OF TRANSPORTATION	MAINTENANCE OF TRAFFIC 2014 PRE-STAGE 1 GENERAL NOTES			F.A.P. RTE.	SECTION	COUNTY	TOTAL SHEETS	SHEET NO.
	PLOT SCALE = *SCALE*	CHECKED -	REVISED -					742	(32, 33) R-1	WINNEBAGO	705	215
PLOT DATE = *DATE*	DATE -	REVISED -	SCALE:		SHEET NO.	OF SHEETS	STA.	TO STA.	CONTRACT NO. 64821			
								ILLINOIS FED. AID PROJECT				

2014 PRE-STAGE 1 NOTES

SANITARY SEWER AND WATER MAIN IMPROVEMENTS HAVE BEEN DEVELOPED SEPERATELY. SEE THE SANITARY SEWER AND WATER MAIN PLANS AND SPECIFICATIONS FOR INFORMATION ON ANY ADDITIONAL 2013 PRE-STAGE 1 TRAFFIC AND CONSTRUCTION REQUIREMENTS.

THE IMPROVEMENTS AT IL RTE 2 NORTH OF CLIFTON AVE SHALL NOT BE CONSTRUCTED AT THE SAME TIME AS THE IMPROVEMENTS AT IL RTE 2 FROM OGILBY AVE TO MARCHESANO DR/15TH AVE.



PAVEMENT MARKING LEGEND

1	- 4" YELLOW
2	- 4" WHITE
3	- 24" WHITE
4	- 12" YELLOW
5	- 6" WHITE
6	- 4" WHITE SKIP DASH (2'/4')
7	- 4" WHITE (10'/30')
8	- 4" WHITE SKIP DASH (2'/6')
9	- 12" WHITE

LEGEND

	CONSTRUCTION AREA
	DIRECTION OF TRAFFIC
	ARROW BOARD
	TYPE III BARRICADE WITH FLASHING MONODIRECTIONAL LIGHTS
	TRAFFIC SIGN
	FLEXIBLE DELINEATOR
	TYPE I OR II BARRICADE OR DRUM WITH STEADY BURN LIGHT

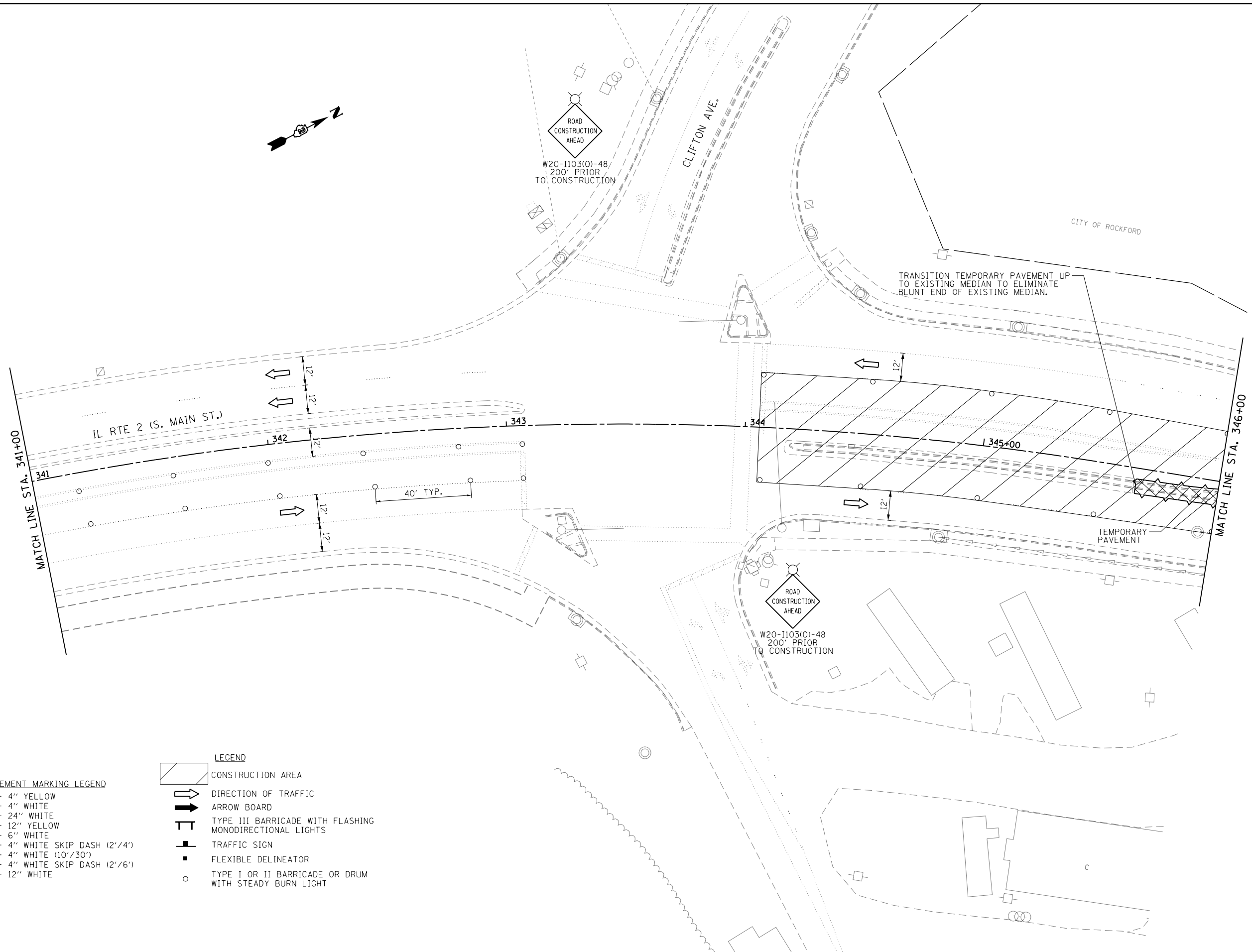
FILE NAME =	USER NAME = #USER*	DESIGNED -	REVISED -
#FILE#		DRAWN -	REVISED -
	PLOT SCALE = #SCALE*	CHECKED -	REVISED -
	PLOT DATE = #DATE*	DATE -	REVISED -

**STATE OF ILLINOIS
DEPARTMENT OF TRANSPORTATION**

**MAINTENANCE OF TRAFFIC
IL RTE 2 2014 PRE-STAGE 1**

SCALE: 1" = 20' SHEET NO. OF SHEETS STA. 331+00 TO STA. 341+00

F.A.P. RTE.	SECTION	COUNTY	TOTAL SHEETS	SHEET NO.
742	(32,33) R-1	WINNEBAGO	705	216
CONTRACT NO. 64821				
ILLINOIS FED. AID PROJECT				



PAVEMENT MARKING LEGEND

1	- 4" YELLOW
2	- 4" WHITE
3	- 24" WHITE
4	- 12" YELLOW
5	- 6" WHITE
6	- 4" WHITE SKIP DASH (2'/4')
7	- 4" WHITE (10'/30')
8	- 4" WHITE SKIP DASH (2'/6')
9	- 12" WHITE

LEGEND

	CONSTRUCTION AREA
	DIRECTION OF TRAFFIC
	ARROW BOARD
	TYPE III BARRICADE WITH FLASHING MONODIRECTIONAL LIGHTS
	TRAFFIC SIGN
	FLEXIBLE DELINEATOR
	TYPE I OR II BARRICADE OR DRUM WITH STEADY BURN LIGHT

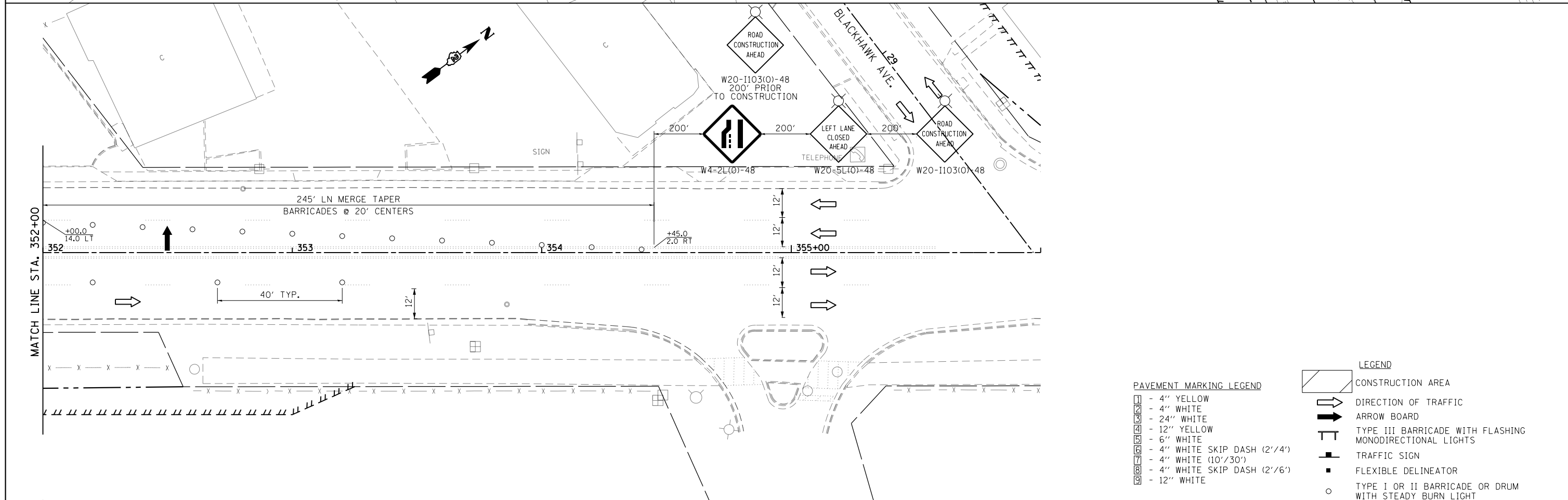
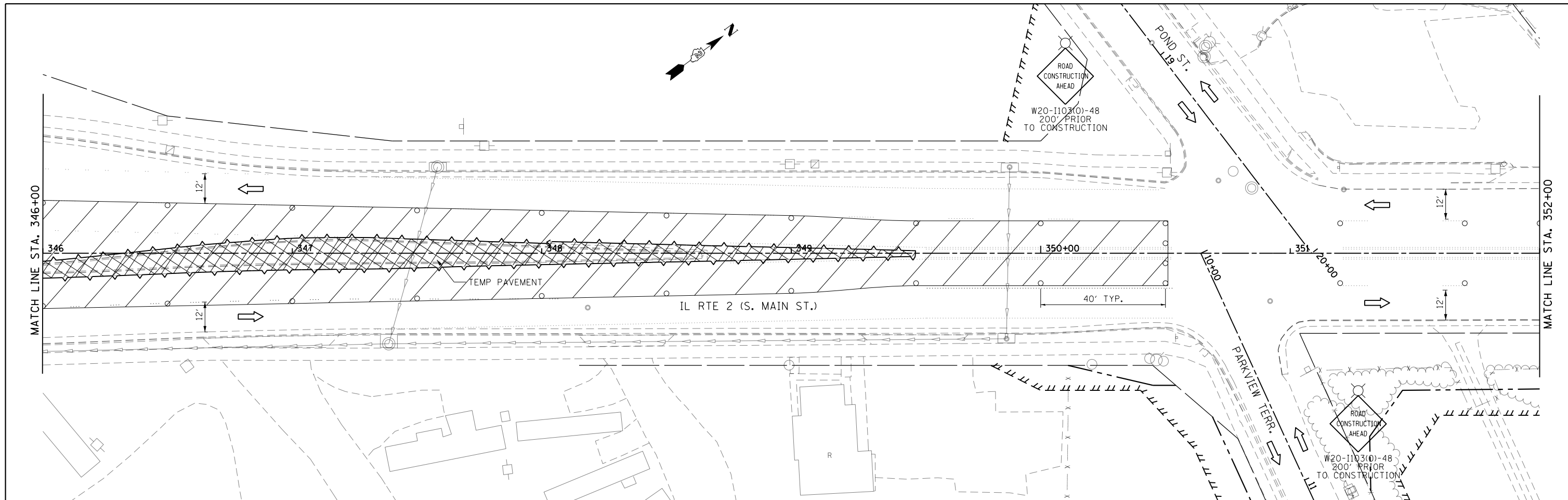
FILE NAME =	USER NAME = \$USER*	DESIGNED -	REVISED -
*FILE#		DRAWN -	REVISED -
	PLOT SCALE = \$SCALE*	CHECKED -	REVISED -
	PLOT DATE = \$DATE*	DATE -	REVISED -

**STATE OF ILLINOIS
DEPARTMENT OF TRANSPORTATION**

**MAINTENANCE OF TRAFFIC
IL RTE 2 2014 PRE-STAGE 1**

SCALE: 1" = 20' SHEET NO. OF SHEETS STA. 341+00 TO STA. 346+00

F.A.P. RTE.	SECTION	COUNTY	TOTAL SHEETS	SHEET NO.
742	(32,33) R-1	WINNEBAGO	705	217
ILLINOIS FED. AID PROJECT			CONTRACT NO. 64821	



- PAVEMENT MARKING LEGEND**
- 1 - 4" YELLOW
 - 2 - 4" WHITE
 - 3 - 24" WHITE
 - 4 - 12" YELLOW
 - 5 - 6" WHITE
 - 6 - 4" WHITE SKIP DASH (2'/4')
 - 7 - 4" WHITE (10'/30')
 - 8 - 4" WHITE SKIP DASH (2'/6')
 - 9 - 12" WHITE

- LEGEND**
- [Hatched Box] CONSTRUCTION AREA
 - [Arrow] DIRECTION OF TRAFFIC
 - [Arrow Board] ARROW BOARD
 - [Type III Barricade] TYPE III BARRICADE WITH FLASHING MONODIRECTIONAL LIGHTS
 - [Traffic Sign] TRAFFIC SIGN
 - [Flexible Delineator] FLEXIBLE DELINEATOR
 - [Type I or II Barricade] TYPE I OR II BARRICADE OR DRUM WITH STEADY BURN LIGHT

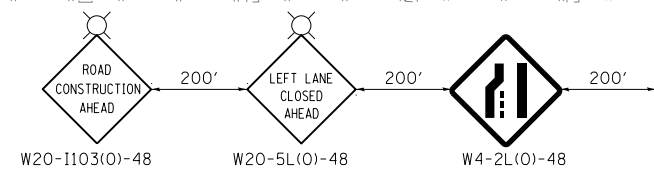
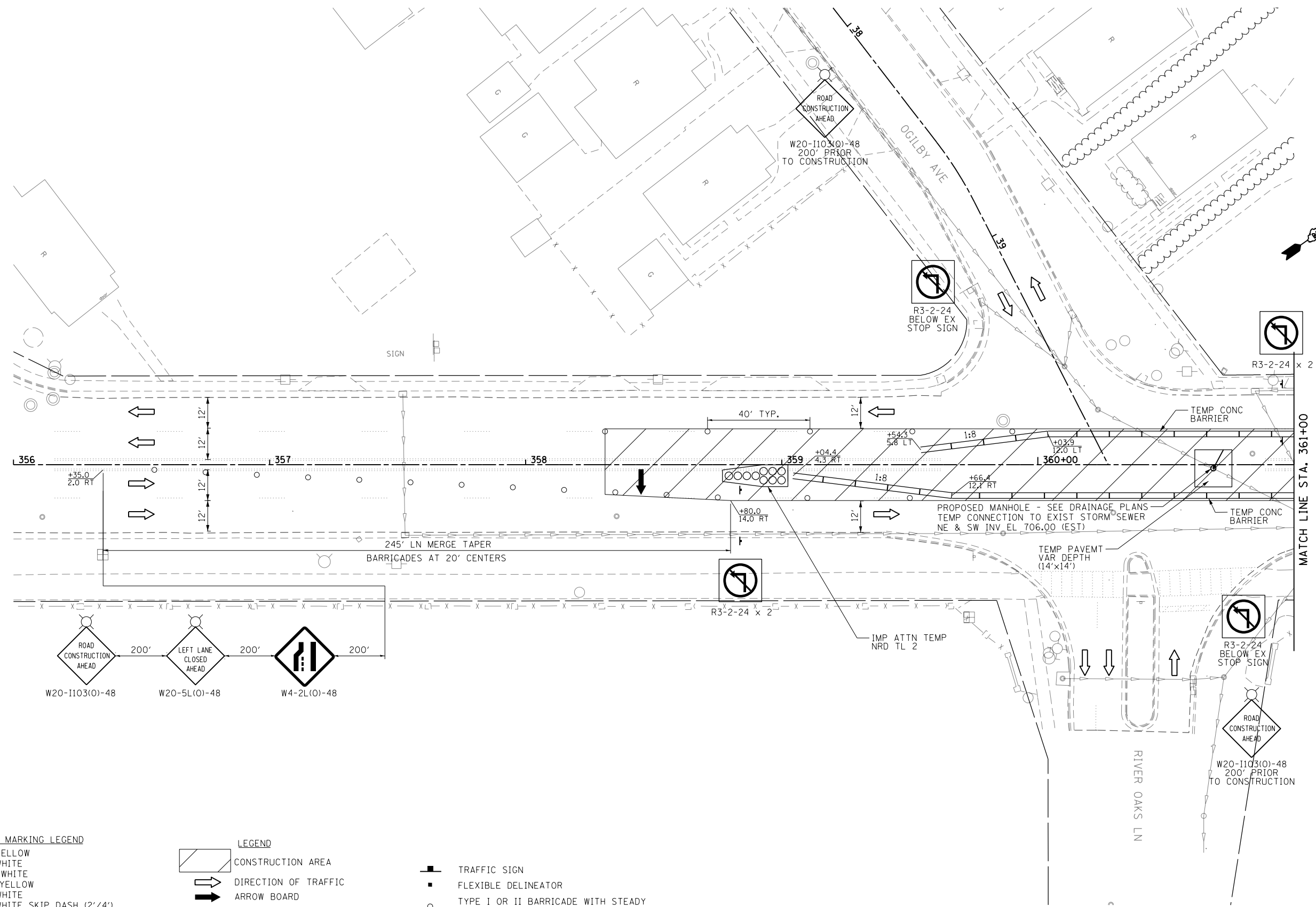
FILE NAME =	USER NAME = #USER*	DESIGNED -	REVISED -
#FILE#		DRAWN -	REVISED -
	PLOT SCALE = #SCALE*	CHECKED -	REVISED -
	PLOT DATE = #DATE*	DATE -	REVISED -

**STATE OF ILLINOIS
DEPARTMENT OF TRANSPORTATION**

**MAINTENANCE OF TRAFFIC
IL RTE 2 2014 PRE-STAGE 1**

SCALE: 1" = 20' SHEET NO. OF SHEETS STA. 346+00 TO STA. 356+00

F.A.P. RTE.	SECTION	COUNTY	TOTAL SHEETS	SHEET NO.
742	(32,33) R-1	WINNEBAGO	705	218
CONTRACT NO. 64821				
ILLINOIS FED. AID PROJECT				

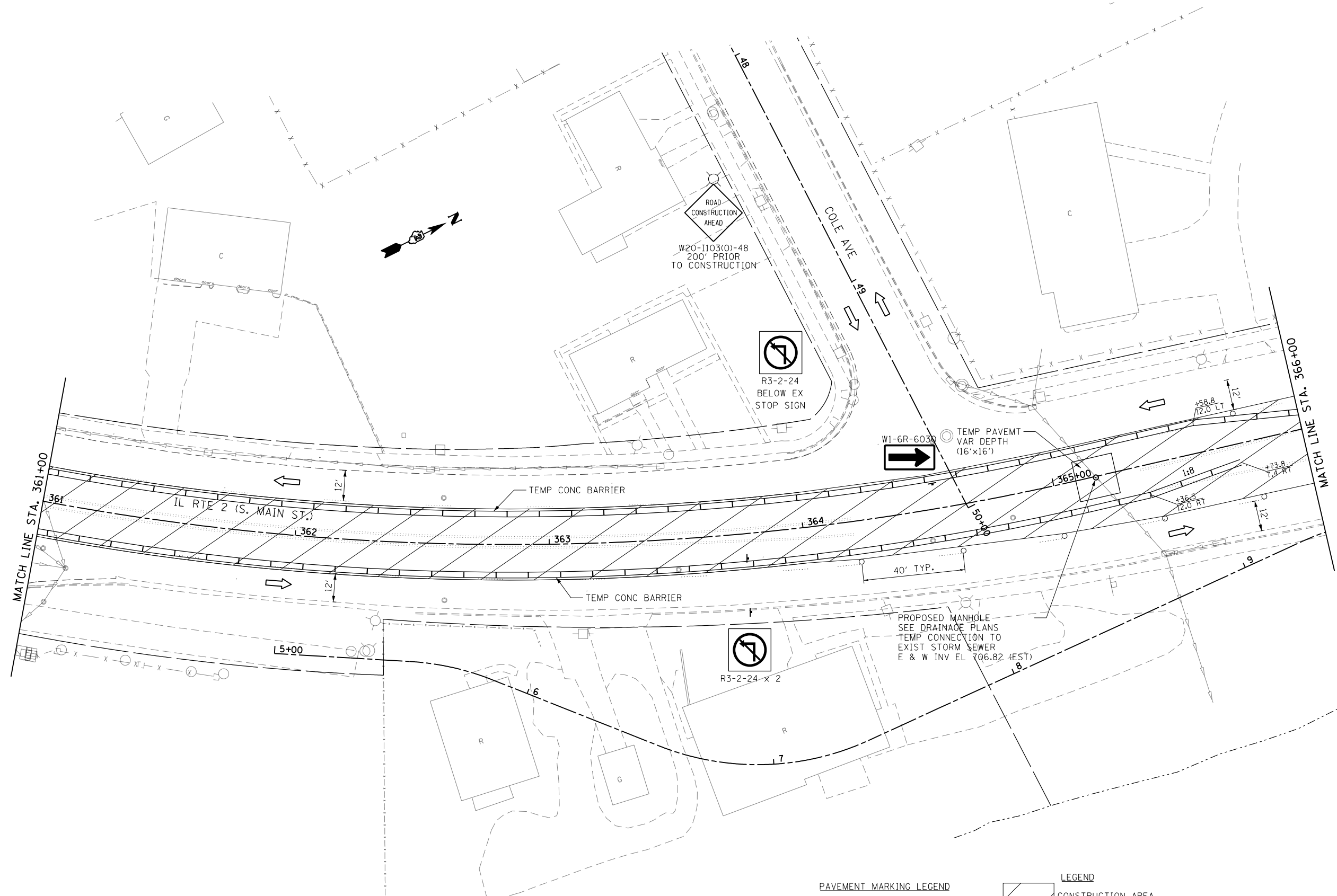


- PAVEMENT MARKING LEGEND**
- ▬ - 4" YELLOW
 - ▬ - 4" WHITE
 - ▬ - 24" WHITE
 - ▬ - 12" YELLOW
 - ▬ - 6" WHITE
 - ▬ - 4" WHITE SKIP DASH (2'/4')
 - ▬ - 4" WHITE (10'/30')
 - ▬ - 4" WHITE SKIP DASH (2'/6')
 - ▬ - 12" WHITE

- LEGEND**
- ▨ CONSTRUCTION AREA
 - ➡ DIRECTION OF TRAFFIC
 - ➡ ARROW BOARD
 - ➡ TYPE III BARRICADE WITH FLASHING MONODIRECTIONAL LIGHTS

- TRAFFIC SIGN
- FLEXIBLE DELINEATOR
- TYPE I OR II BARRICADE WITH STEADY BURN MONODIRECTIONAL LIGHT

FILE NAME =	USER NAME = #USER*	DESIGNED -	REVISED -	STATE OF ILLINOIS DEPARTMENT OF TRANSPORTATION	MAINTENANCE OF TRAFFIC IL RTE 2 2014 PRE-STAGE 1			F.A.P. RTE.	SECTION	COUNTY	TOTAL SHEETS	SHEET NO.
#FILE#		DRAWN -	REVISED -		742	(32,33) R-1	WINNEBAGO	705	219	CONTRACT NO. 64821		
	PLOT SCALE = #SCALE*	CHECKED -	REVISED -		SCALE: 1" = 20'			SHEET NO. OF SHEETS STA. 356+00 TO STA. 361+00			ILLINOIS FED. AID PROJECT	
	PLOT DATE = #DATE*	DATE -	REVISED -									



- PAVEMENT MARKING LEGEND**
- 1 - 4" YELLOW
 - 2 - 4" WHITE
 - 3 - 24" WHITE
 - 4 - 12" YELLOW
 - 5 - 6" WHITE
 - 6 - 4" WHITE SKIP DASH (2'/4')
 - 7 - 4" WHITE (10'/30')
 - 8 - 4" WHITE SKIP DASH (2'/6')
 - 9 - 12" WHITE

- LEGEND**
- [Hatched Box] CONSTRUCTION AREA
 - [Arrow] DIRECTION OF TRAFFIC
 - [Arrow Board] ARROW BOARD
 - [Type III Barricade] TYPE III BARRICADE WITH FLASHING MONODIRECTIONAL LIGHTS

- [Traffic Sign] TRAFFIC SIGN
- [Flexible Delineator] FLEXIBLE DELINEATOR
- [Type I or II Barricade] TYPE I OR II BARRICADE WITH STEADY BURN MONODIRECTIONAL LIGHT

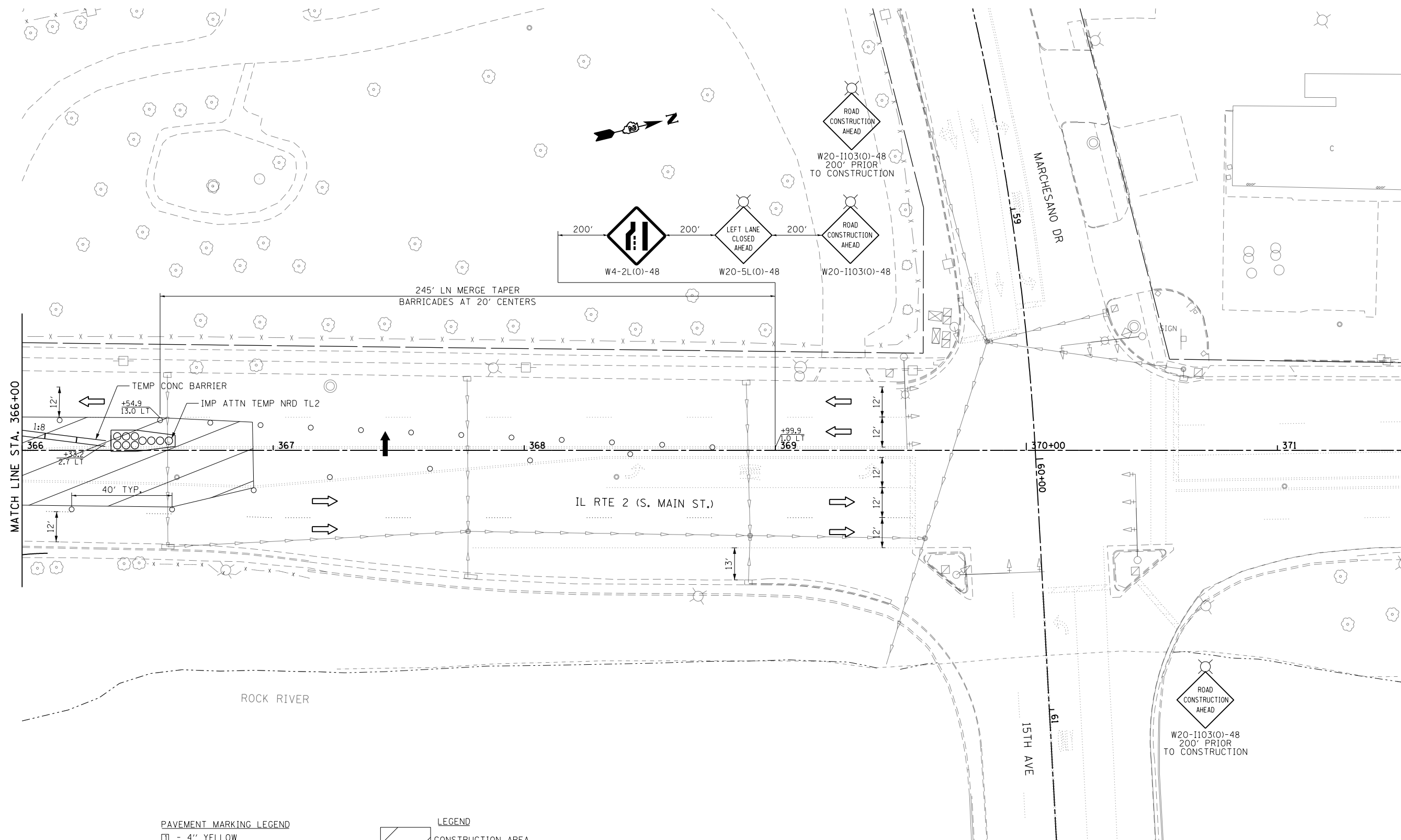
FILE NAME =	USER NAME = \$USER\$	DESIGNED -	REVISED -
\$FILEL\$		DRAWN -	REVISED -
	PLOT SCALE = \$SCALE\$	CHECKED -	REVISED -
	PLOT DATE = \$DATE\$	DATE -	REVISED -

**STATE OF ILLINOIS
DEPARTMENT OF TRANSPORTATION**

**MAINTENANCE OF TRAFFIC
IL RTE 2 2014 PRE-STAGE 1**

SCALE: 1" = 20' SHEET NO. OF SHEETS STA. 361+00 TO STA. 366+00

F.A.P. RTE.	SECTION	COUNTY	TOTAL SHEETS	SHEET NO.
742	(32,33) R-1	WINNEBAGO	705	220
CONTRACT NO. 64821				
ILLINOIS FED. AID PROJECT				



PAVEMENT MARKING LEGEND

1	- 4" YELLOW
2	- 4" WHITE
3	- 24" WHITE
4	- 12" YELLOW
5	- 6" WHITE
6	- 4" WHITE SKIP DASH (2'/4')
7	- 4" WHITE (10'/30')
8	- 4" WHITE SKIP DASH (2'/6')
9	- 12" WHITE

LEGEND

	CONSTRUCTION AREA
	DIRECTION OF TRAFFIC
	ARROW BOARD
	TYPE III BARRICADE WITH FLASHING MONODIRECTIONAL LIGHTS

	TRAFFIC SIGN
	FLEXIBLE DELINEATOR
	TYPE I OR II BARRICADE WITH STEADY BURN MONODIRECTIONAL LIGHT

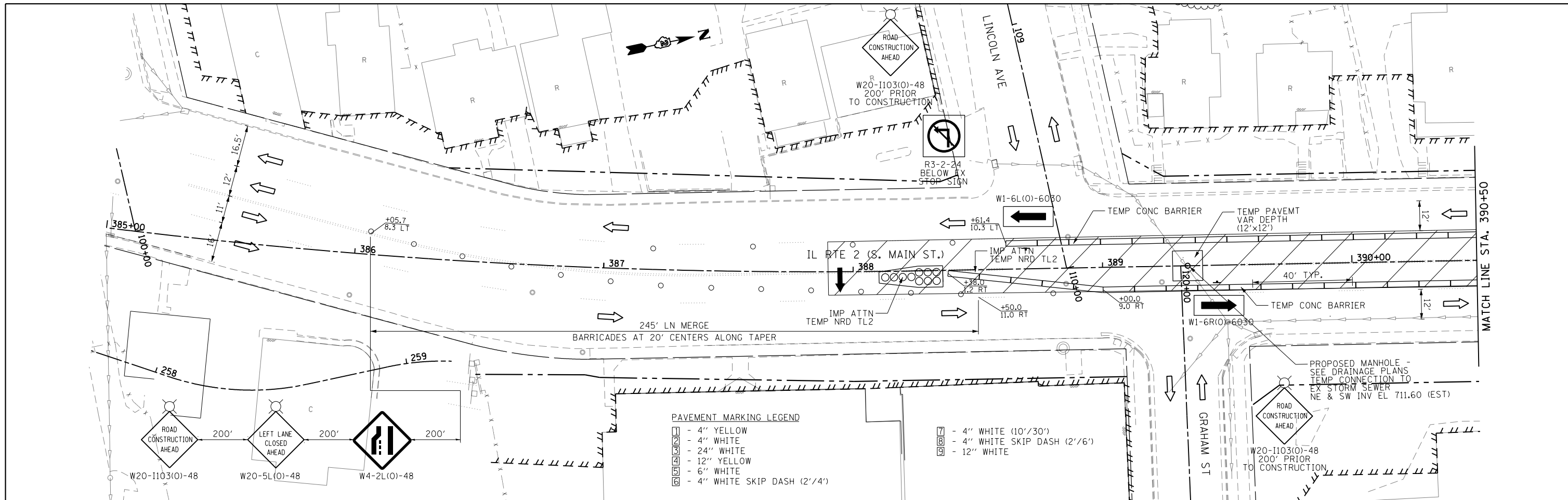
FILE NAME =	USER NAME = #USER#	DESIGNED -	REVISED -
#FILE#		DRAWN -	REVISED -
	PLOT SCALE = #SCALE#	CHECKED -	REVISED -
	PLOT DATE = #DATE#	DATE -	REVISED -

**STATE OF ILLINOIS
DEPARTMENT OF TRANSPORTATION**

**MAINTENANCE OF TRAFFIC
IL RTE 2 2014 PRE-STAGE 1**

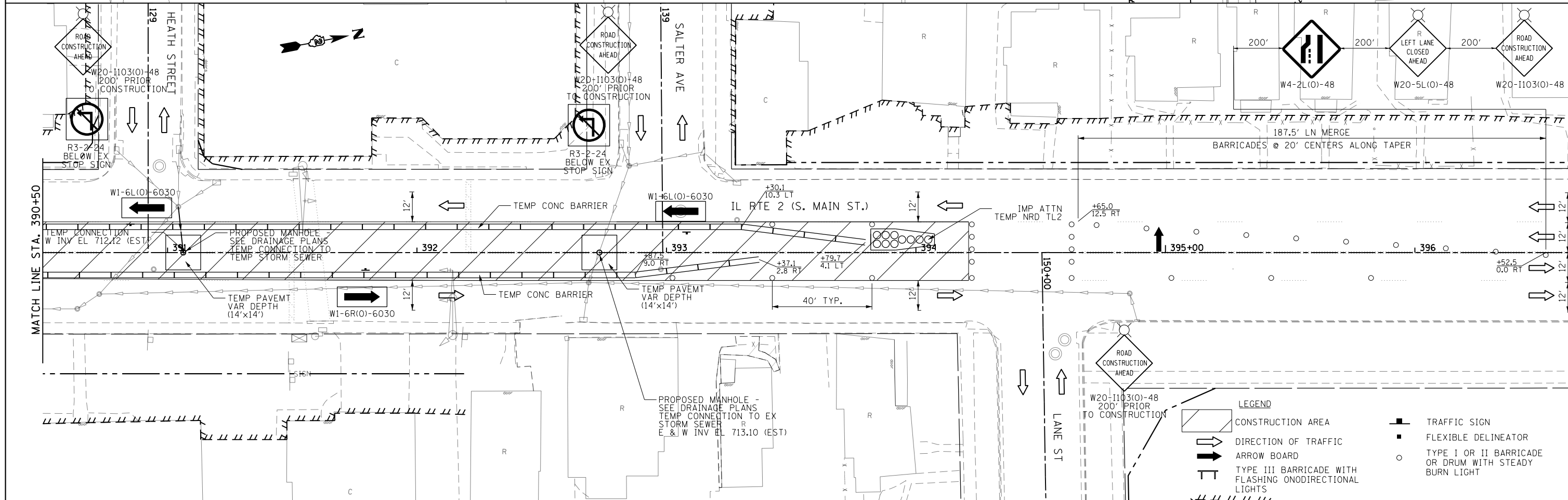
SCALE: 1" = 20' SHEET NO. OF SHEETS STA. 366+00 TO STA. 371+00

F.A.P. RTE.	SECTION	COUNTY	TOTAL SHEETS	SHEET NO.
742	(32,33) R-1	WINNEBAGO	705	221
CONTRACT NO. 64821			ILLINOIS FED. AID PROJECT	



PAVEMENT MARKING LEGEND

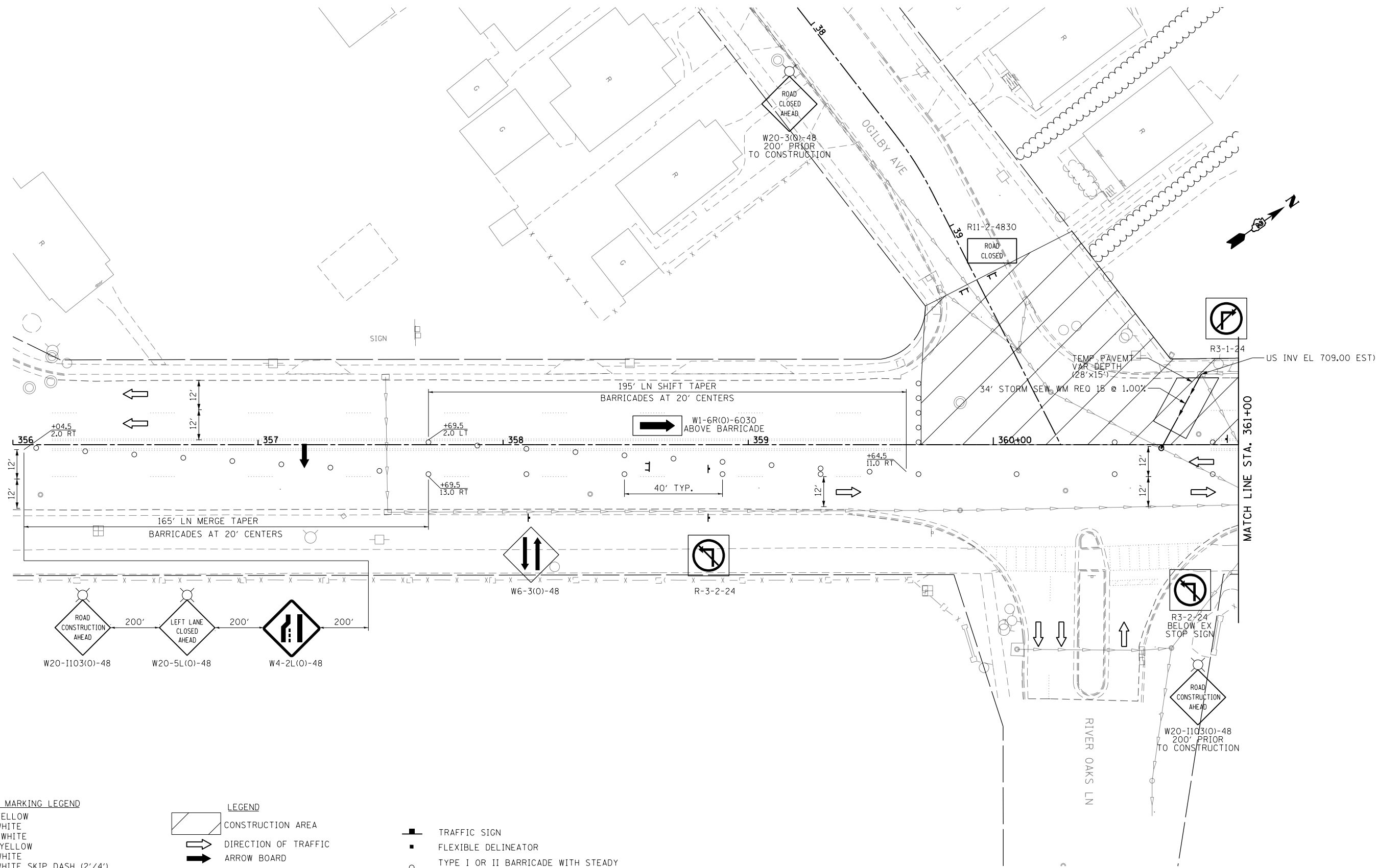
[Symbol]	- 4" YELLOW
[Symbol]	- 4" WHITE
[Symbol]	- 24" WHITE
[Symbol]	- 12" YELLOW
[Symbol]	- 6" WHITE
[Symbol]	- 4" WHITE SKIP DASH (2'/4')
[Symbol]	- 4" WHITE (10'/30')
[Symbol]	- 4" WHITE SKIP DASH (2'/6')
[Symbol]	- 12" WHITE



LEGEND

[Symbol]	CONSTRUCTION AREA	[Symbol]	TRAFFIC SIGN
[Symbol]	DIRECTION OF TRAFFIC	[Symbol]	FLEXIBLE DELINEATOR
[Symbol]	ARROW BOARD	[Symbol]	TYPE I OR II BARRICADE OR DRUM WITH STEADY BURN LIGHT
[Symbol]	TYPE III BARRICADE WITH FLASHING ONODIRECTIONAL LIGHTS		

FILE NAME = #FILE#	USER NAME = #USER#	DESIGNED -	REVISED -	STATE OF ILLINOIS DEPARTMENT OF TRANSPORTATION	MAINTENANCE OF TRAFFIC IL RTE 2 2014 PRE-STAGE 1			F.A.P. RTE. 742	SECTION (32,33) R-1	COUNTY WINNEBAGO	TOTAL SHEETS 705	SHEET NO. 222
	PLOT SCALE = #SCALE#	DRAWN -	REVISED -		SCALE: 1" = 20'	SHEET NO.	OF SHEETS	STA. 385+00 TO STA. 396+50	CONTRACT NO. 64821			
	PLOT DATE = #DATE#	CHECKED -	REVISED -		ILLINOIS FED. AID PROJECT							
		DATE -	REVISED -									



- PAVEMENT MARKING LEGEND**
- ▬ - 4" YELLOW
 - ▬ - 4" WHITE
 - ▬ - 24" WHITE
 - ▬ - 12" YELLOW
 - ▬ - 6" WHITE
 - ▬ - 4" WHITE SKIP DASH (2'/4')
 - ▬ - 4" WHITE (10'/30')
 - ▬ - 4" WHITE SKIP DASH (2'/6')
 - ▬ - 12" WHITE

- LEGEND**
- CONSTRUCTION AREA
 - DIRECTION OF TRAFFIC
 - ARROW BOARD
 - TYPE III BARRICADE WITH FLASHING MONODIRECTIONAL LIGHTS

- TRAFFIC SIGN
- FLEXIBLE DELINEATOR
- TYPE I OR II BARRICADE WITH STEADY BURN MONODIRECTIONAL LIGHT

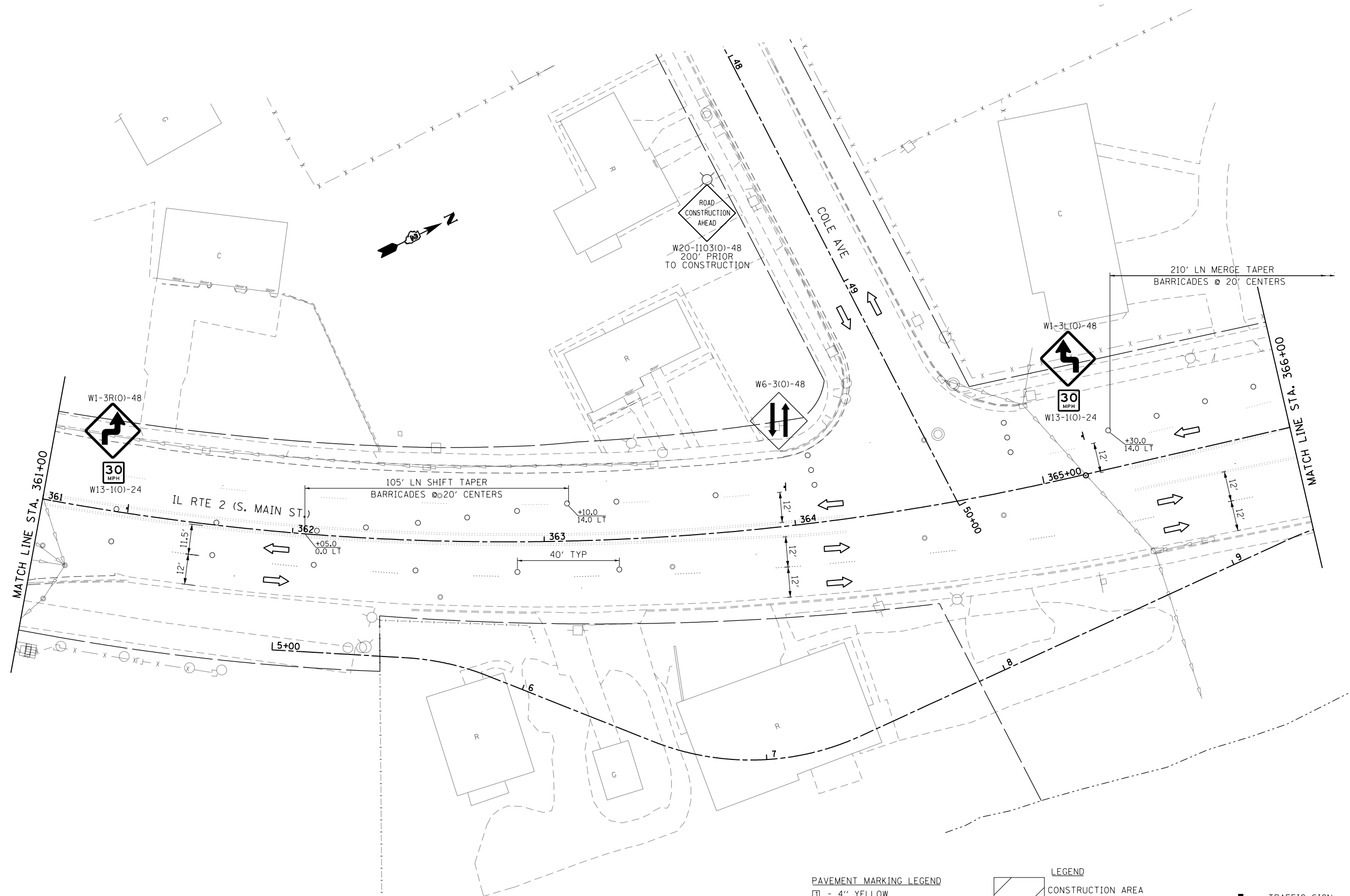
FILE NAME =	USER NAME = #USER*	DESIGNED -	REVISED -
#FILE#		DRAWN -	REVISED -
	PLOT SCALE = #SCALE*	CHECKED -	REVISED -
	PLOT DATE = #DATE*	DATE -	REVISED -

**STATE OF ILLINOIS
DEPARTMENT OF TRANSPORTATION**

**MAINTENANCE OF TRAFFIC
IL RTE 2 2014 PRE-STAGE 1A**

SCALE: 1" = 20' SHEET NO. OF SHEETS STA. 356+00 TO STA. 361+00

F.A.P. RTE.	SECTION	COUNTY	TOTAL SHEETS	SHEET NO.
742	(32,33) R-1	WINNEBAGO	705	223
CONTRACT NO. 64821			ILLINOIS FED. AID PROJECT	



PAVEMENT MARKING LEGEND

1	- 4" YELLOW
2	- 4" WHITE
3	- 24" WHITE
4	- 12" YELLOW
5	- 6" WHITE
6	- 4" WHITE SKIP DASH (2'/4')
7	- 4" WHITE (10'/30')
8	- 4" WHITE SKIP DASH (2'/6')
9	- 12" WHITE

LEGEND

[Symbol]	CONSTRUCTION AREA
[Symbol]	DIRECTION OF TRAFFIC
[Symbol]	ARROW BOARD
[Symbol]	TYPE III BARRICADE WITH FLASHING MONODIRECTIONAL LIGHTS

[Symbol]	TRAFFIC SIGN
[Symbol]	FLEXIBLE DELINEATOR
[Symbol]	TYPE I OR II BARRICADE WITH STEADY BURN MONODIRECTIONAL LIGHT

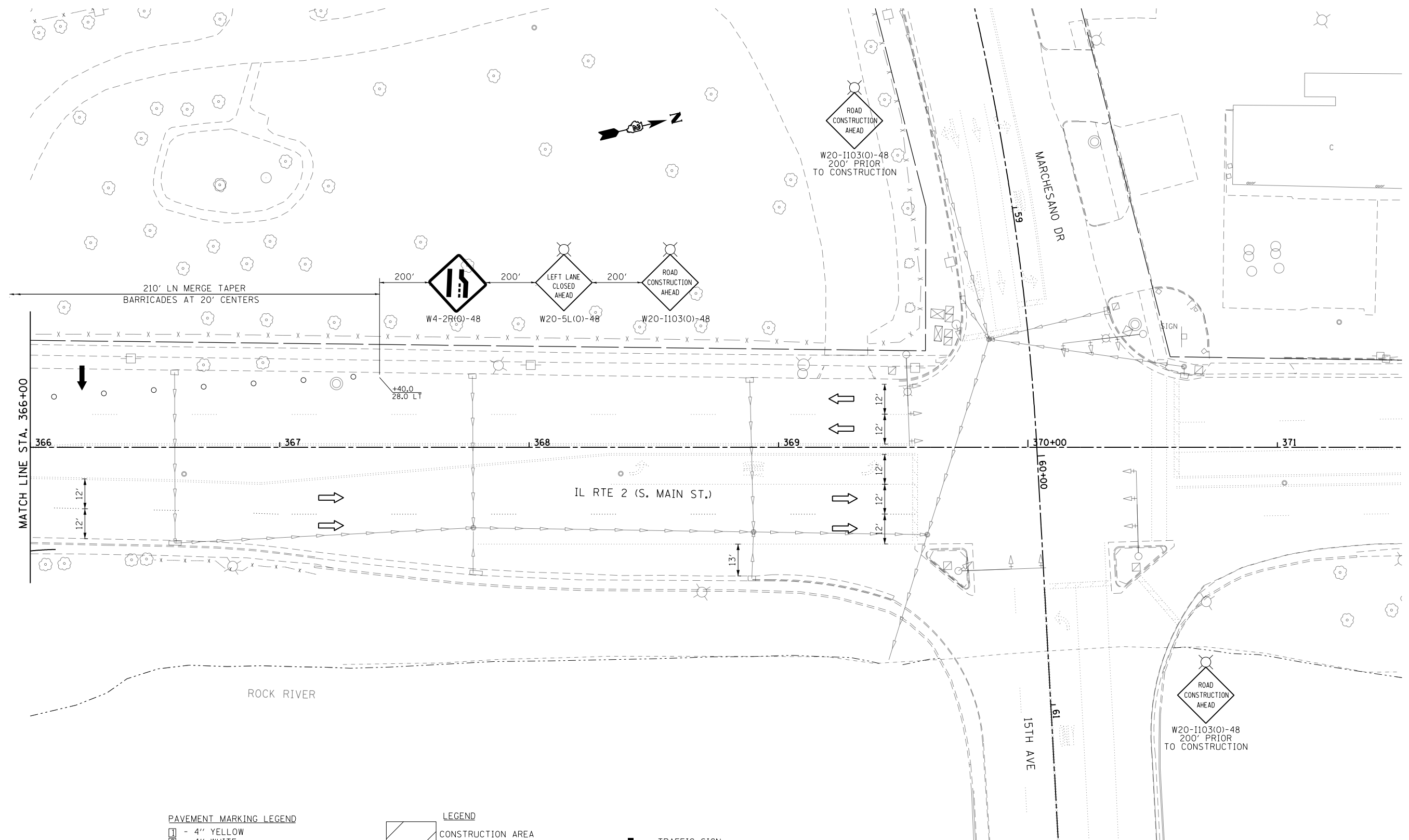
FILE NAME =	USER NAME = \$USER*	DESIGNED -	REVISED -
\$FILEL\$		DRAWN -	REVISED -
	PLOT SCALE = \$SCALE*	CHECKED -	REVISED -
	PLOT DATE = \$DATE*	DATE -	REVISED -

**STATE OF ILLINOIS
DEPARTMENT OF TRANSPORTATION**

**MAINTENANCE OF TRAFFIC
IL RTE 2 2014 PRE-STAGE 1A**

SCALE: 1" = 20' SHEET NO. OF SHEETS STA. 361+00 TO STA. 366+00

F.A.P. RTE.	SECTION	COUNTY	TOTAL SHEETS	SHEET NO.
742	(32,33) R-1	WINNEBAGO	705	224
CONTRACT NO. 64821			ILLINOIS FED. AID PROJECT	



PAVEMENT MARKING LEGEND

1	- 4" YELLOW
2	- 4" WHITE
3	- 24" WHITE
4	- 12" YELLOW
5	- 6" WHITE
6	- 4" WHITE SKIP DASH (2'/4')
7	- 4" WHITE (10'/30')
8	- 4" WHITE SKIP DASH (2'/6')
9	- 12" WHITE

LEGEND

	CONSTRUCTION AREA
	DIRECTION OF TRAFFIC
	ARROW BOARD
	TYPE III BARRICADE WITH FLASHING MONODIRECTIONAL LIGHTS

	TRAFFIC SIGN
	FLEXIBLE DELINEATOR
	TYPE I OR II BARRICADE WITH STEADY BURN MONODIRECTIONAL LIGHT

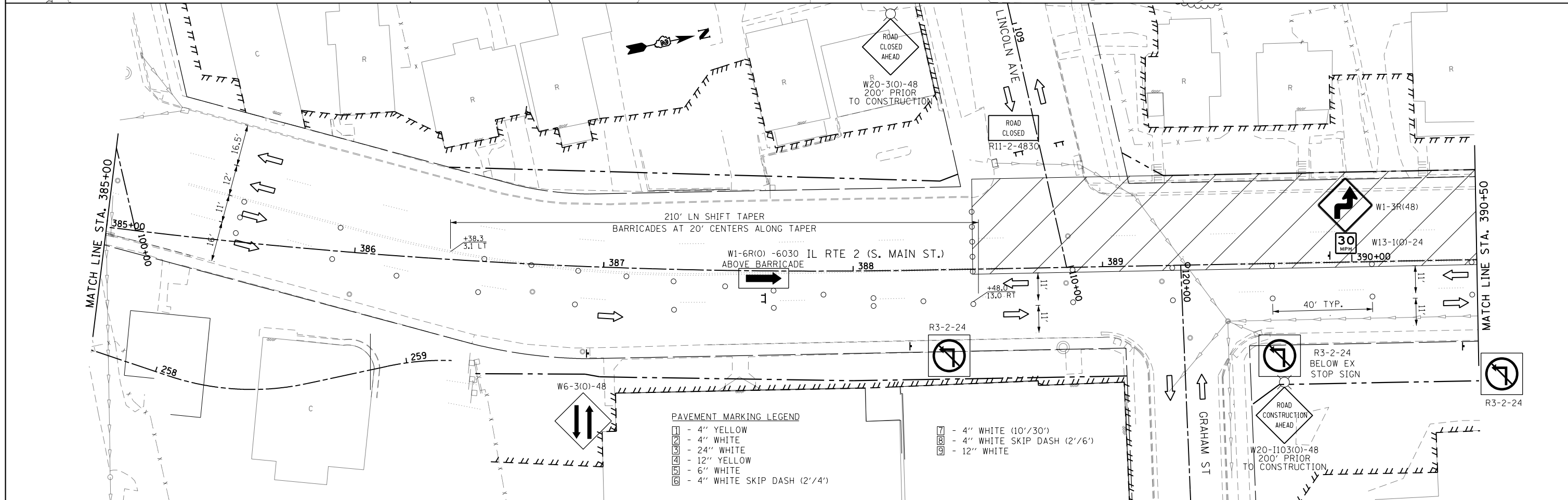
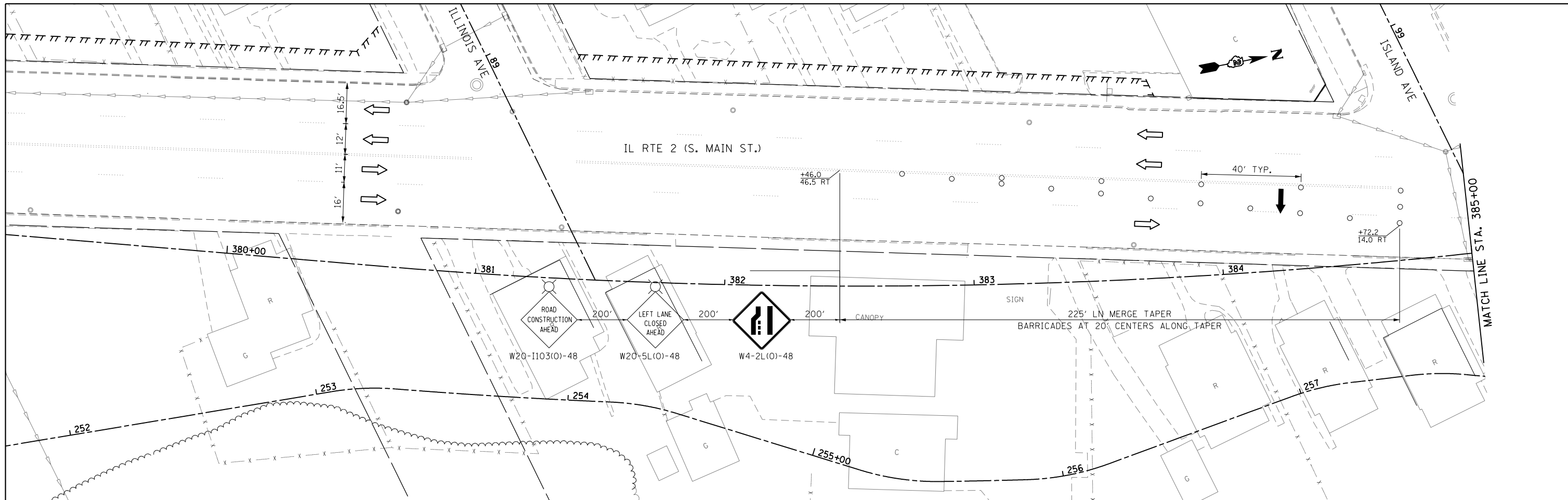
FILE NAME =	USER NAME = #USER*	DESIGNED -	REVISED -
#FILE#		DRAWN -	REVISED -
	PLOT SCALE = #SCALE*	CHECKED -	REVISED -
	PLOT DATE = #DATE*	DATE -	REVISED -

**STATE OF ILLINOIS
DEPARTMENT OF TRANSPORTATION**

**MAINTENANCE OF TRAFFIC
IL RTE 2 2014 PRE-STAGE 1A**

SCALE: 1" = 20' SHEET NO. OF SHEETS STA. 366+00 TO STA. 371+00

F.A.P. RTE.	SECTION	COUNTY	TOTAL SHEETS	SHEET NO.
742	(32,33) R-1	WINNEBAGO	705	225
CONTRACT NO. 64821			ILLINOIS FED. AID PROJECT	



PAVEMENT MARKING LEGEND

[Symbol]	- 4" YELLOW
[Symbol]	- 4" WHITE
[Symbol]	- 24" WHITE
[Symbol]	- 12" YELLOW
[Symbol]	- 6" WHITE
[Symbol]	- 4" WHITE SKIP DASH (2'/4')

[Symbol]	- 4" WHITE (10'/30')
[Symbol]	- 4" WHITE SKIP DASH (2'/6')
[Symbol]	- 12" WHITE

FILE NAME =
#FILE#

USER NAME = #USER#
PLOT SCALE = #SCALE#
PLOT DATE = #DATE#

DESIGNED -
DRAWN -
CHECKED -
DATE -

REVISED -
REVISED -
REVISED -
REVISED -

STATE OF ILLINOIS
DEPARTMENT OF TRANSPORTATION

MAINTENANCE OF TRAFFIC
IL RTE 2 2014 PRE-STAGE 1A

SCALE: 1" = 20' SHEET NO. OF SHEETS STA. 380+00 TO STA. 390+50

F.A.P. RTE.	SECTION	COUNTY	TOTAL SHEETS	SHEET NO.
742	(32,33) R-1	WINNEBAGO	705	226
CONTRACT NO. 64821				
ILLINOIS FED. AID PROJECT				

2014 STAGE 1 TRAFFIC

NORTHBOUND IL RTE 2

BEGINNING SOUTH OF CLIFTON AVE MERGE NB IL RTE 2 DRIVING LANE INTO PASSING LANE AND SHIFT NB TRAFFIC INTO THE EXISTING SB IL RTE 2 PASSING LANE SOUTH OF POND STREET USING HIGHWAY STANDARD 701606.

MAINTAIN ONE NB IL RTE 2 LANE IN THE APPROXIMATE EXISTING SB IL RTE 2 PASSING LANE FROM SOUTH OF CLIFTON TO KNOWLTON ST.

AT KNOWLTON ST SHIFT NB IL RTE 2 LANE FROM APPROXIMATE EXISTING SB PASSING LANE BACK TO THE NB LANES CONSTRUCTED IN 2013 PRIOR TO MONTAGUE ST.

SOUTHBOUND IL RTE 2

SOUTH OF LOOMIS MERGE SB PASSING LANE INTO SB DRIVING LANE USING HIGHWAY STANDARD 701606.

FROM MONTAGUE ST TO SOUTH OF POND ST MAINTAIN ONE SB IL RTE 2 LANE IN THE EXISTING SB DRIVING LANE.

SIDESTREETS

POND ST, BLACKHAWK AVE, OGILBY AVE, COLE AVE, MARCHESANO DR, MICHIGAN AVE, INDIANA AVE, ILLINOIS AVE, ISLAND AVE, LINCOLN AVE, GRAHAM ST, HEATH ST, AND SALTER AVE SHALL REMAIN OPEN

PARKVIEW TERR

CLOSE PARKVIEW TERR, BUT MAINTAIN ACCESS AT ALL TIMES FOR PROPERTY OWNERS.

RIVER OAKS LN

THE SOUTHERN RIGHT IN/RIGHT OUT SHALL REMAIN OPEN EXCEPT FOR THE REMOVAL OF THE EXISTING MEDIAN AND STORM SEWER INSTALLATION AT WHICH TIME THE NORTHERN LEG OF RIVER OAKS LN SHALL BE OPEN. THE NORTHERN LEG OF RIVER OAKS LN SHALL BE CLOSED EXPECT FOR WHEN THE SOUTHERN LEG MUST BE CLOSED.

15TH AVE

15TH AVE SHALL REMAIN OPEN WITH THE EXISTING RIGHT TURN LANE CLOSED.

LANE ST

CLOSE LANE ST.

2014 STAGE 1A TRAFFIC

IL RTE 2

TRAFFIC ON IL RTE 2 AND ALL SIDESTREETS EXCEPT RIVER OAK LN, 15TH AVE, GRAHAM ST, AND LANE ST SHALL REMAIN THE SAME AS IN 2014 STAGE 1.

RIVER OAK LN

OPEN THE NORTHERN LEG OF RIVER OAK LN AND CLOSE THE SOUTHERN LEG FOR CONSTRUCTION

CLOSE 15TH AVE AND GRAHAM ST.

OPEN LANE ST.

2014 STAGE 1 CONSTRUCTION

INSTALL TEMPORARY TRAFFIC CONTROL AND TEMPORARY TRAFFIC SIGNALS.

INSTALL TEMPORARY EROSION CONTROL PER EROSION CONTROL PLANS AND THE STORM WATER POLLUTION PREVENTION PLAN.

CONSTRUCT SANITARY SEWER REPAIRS PER SANITARY SEWER PLANS.

CONSTRUCT STORM SEWER ALONG EAST SIDE OF IL RTE 2 AND STUB OUT LATERALS. CONSTRUCT THE STORM SEWER ACROSS THE EXISTING PAVEMENT AT LOCATIONS SHOWN ON THE MAINTENANCE OF TRAFFIC PLANS.

CONSTRUCT WATER MAINS PER WATER MAIN PLANS.

CONSTRUCT TRAFFIC SIGNAL, INTERCONNECT AND LIGHTING CONDUITS, HANDHOLES AND FOUNDATIONS AS REQUIRED.

CONSTRUCT THE NB LANES (RIGHT SIDE) OF IL RTE 2 FROM POND ST TO SOUTH OF KNOWLTON ST INCLUDING PAVEMENT, CURB AND GUTTER, SIDEWALK, DRIVEWAYS AND BIKE PATH EXCEPT FOR RIVER OAK LN RIGHT IN/RIGHT OUT, 15TH AVE AND GRAHAM ST.

CONSTRUCT THE EAST LEG OF ALL OTHER SIDESTREETS ALONG IL RTE 2 INCLUDING PAVEMENT, CURB AND GUTTER, SIDEWALK AND DRIVEWAYS.

CONSTRUCT TRAFFIC SIGNAL, INTERCONNECT AND LIGHTING CONDUITS, HANDHOLES AND FOUNDATIONS AS REQUIRED.

2014 STAGE 1A CONSTRUCTION

INSTALL TEMPORARY TRAFFIC CONTROL ALONG 15TH AVE AND MOVE TEMPORARY TRAFFIC SIGNAL HEADS AT THE INTERSECTION OF IL RTE 2 AND MARCHESANO/15TH AVE.

CONSTRUCT THE 15TH AVE BRIDGE AND RETAINING WALL IMPROVEMENTS. SEE STRUCTURE PLANS.

CONSTRUCT THE EAST LEG OF RIVER OAK LN AND GRAHAM ST INCLUDING PAVEMENT, CURB AND GUTTER, SIDEWALK AND DRIVEWAYS.

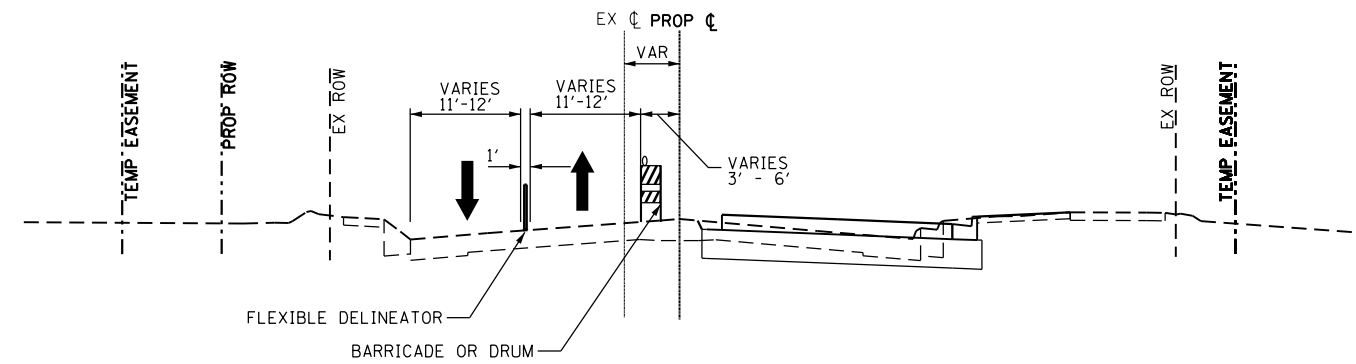
2014 STAGE 1 & STAGE 1A NOTES

SANITARY SEWER AND WATER MAIN IMPROVEMENTS HAVE BEEN DEVELOPED SEPERATELY. SEE THE SANITARY SEWER AND WATER MAIN PLANS AND SPECIFICATIONS FOR INFORMATION ON ANY ADDITIONAL 2014 STAGE 2 TRAFFIC AND CONSTRUCTION REQUIREMENTS.

WHEN SIDESTREETS ARE CLOSED THE SIDESTREETS CLOSURE SHALL BE SIGNED IN ACCORDANCE WITH DISTRICT STANDARD 40.1 OR 40.1a, AS APPLICABLE.

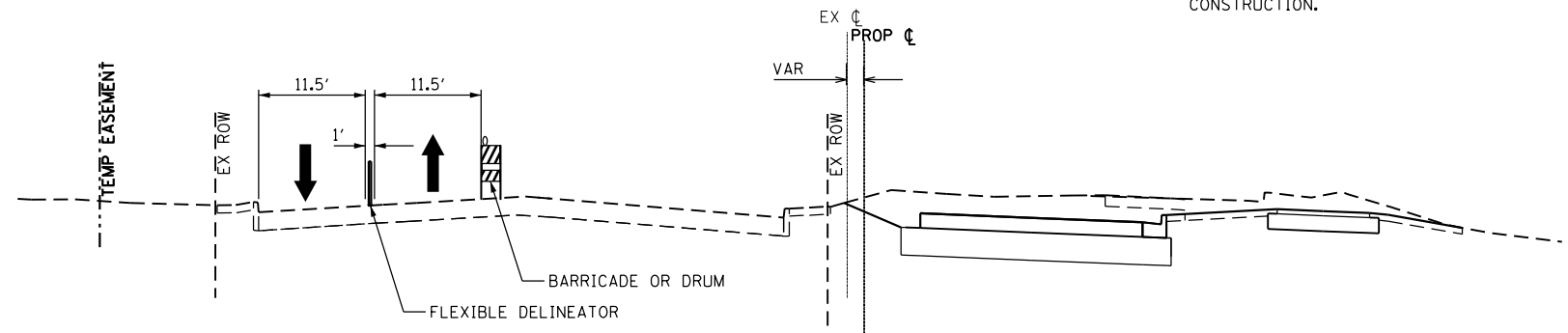
DURING STAGE 1A CLOSE 15TH AVE BRIDGE TO TRAFFIC BUT MAINTAIN PEDESTRIAN ACCESS ACROSS THE BRIDGE ON ONE SIDE OF THE BRIDGE AT ALL TIMES IN ACCORDANCE WITH HIGHWAY STANDARD 701801. PEDESTRIANS USING 15TH AVE SHALL BE DIRECTED TO EITHER CLIFTON OR MONTAGUE TO CROSS IL RTE 2. CONSTRUCTION AT RIVER OAKS LANE AND GRAHAM ST SHALL BE COORDINATED TO ENSURE PEDESTRIAN ACCESS.

FILE NAME = #FILE#	USER NAME = #USER#	DESIGNED -	REVISED -	STATE OF ILLINOIS DEPARTMENT OF TRANSPORTATION	MAINTENANCE OF TRAFFIC 2014 STAGE 1 GENERAL NOTES			F.A.P. RTE.	SECTION	COUNTY	TOTAL SHEETS	SHEET NO.	
	PLOT SCALE = #SCALE#	CHECKED -	REVISED -					742	(32, 33) R-1	WINNEBAGO	705	228	
	PLOT DATE = #DATE#	DATE -	REVISED -		SCALE:	SHEET NO.	OF SHEETS	STA.	TO STA.	ILLINOIS FED. AID PROJECT			
									CONTRACT NO. 64821				



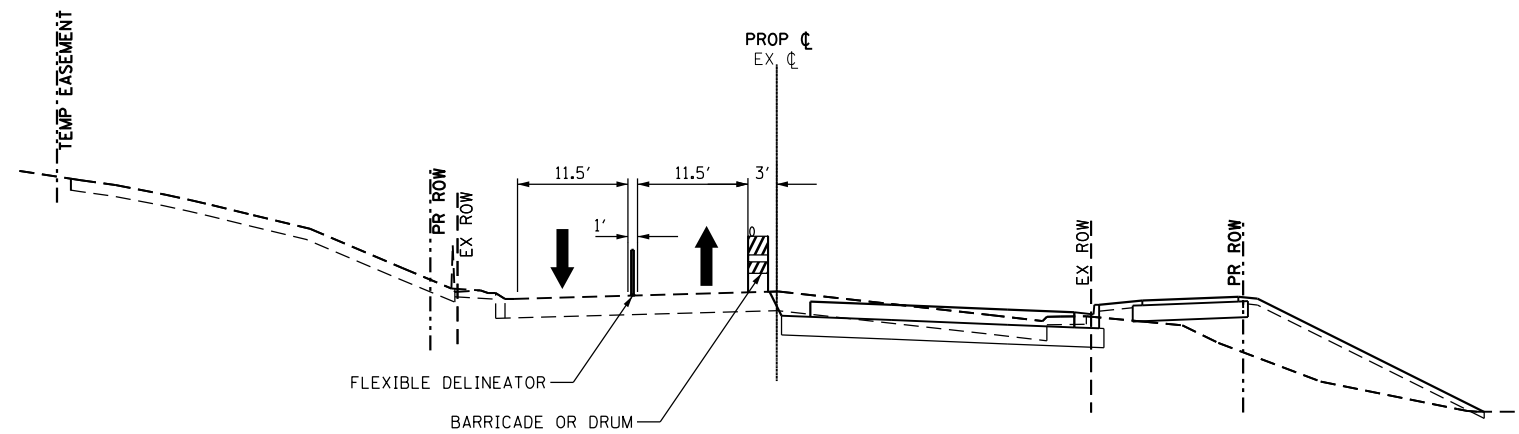
STA 349+89 TO STA 370+00

NOTE:
SEE STAGING GENERAL NOTES FOR DROP OFF
REQUIREMENTS BETWEEN TRAFFIC LANE AND
CONSTRUCTION.



STA 370+00 TO STA 385+00

NOTE:
SEE STAGING GENERAL NOTES FOR DROP OFF
REQUIREMENTS BETWEEN TRAFFIC LANE AND
CONSTRUCTION.



STA 385+00 TO STA 397+50

NOTE:
SEE STAGING GENERAL NOTES FOR DROP OFF
REQUIREMENTS BETWEEN TRAFFIC LANE AND
CONSTRUCTION.

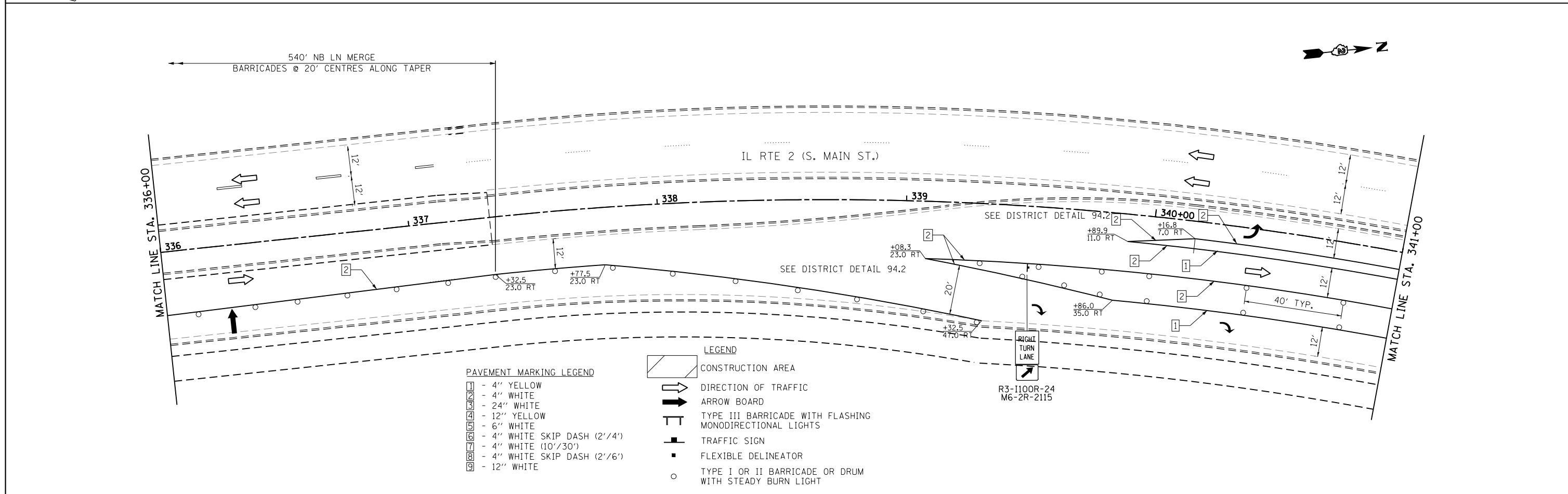
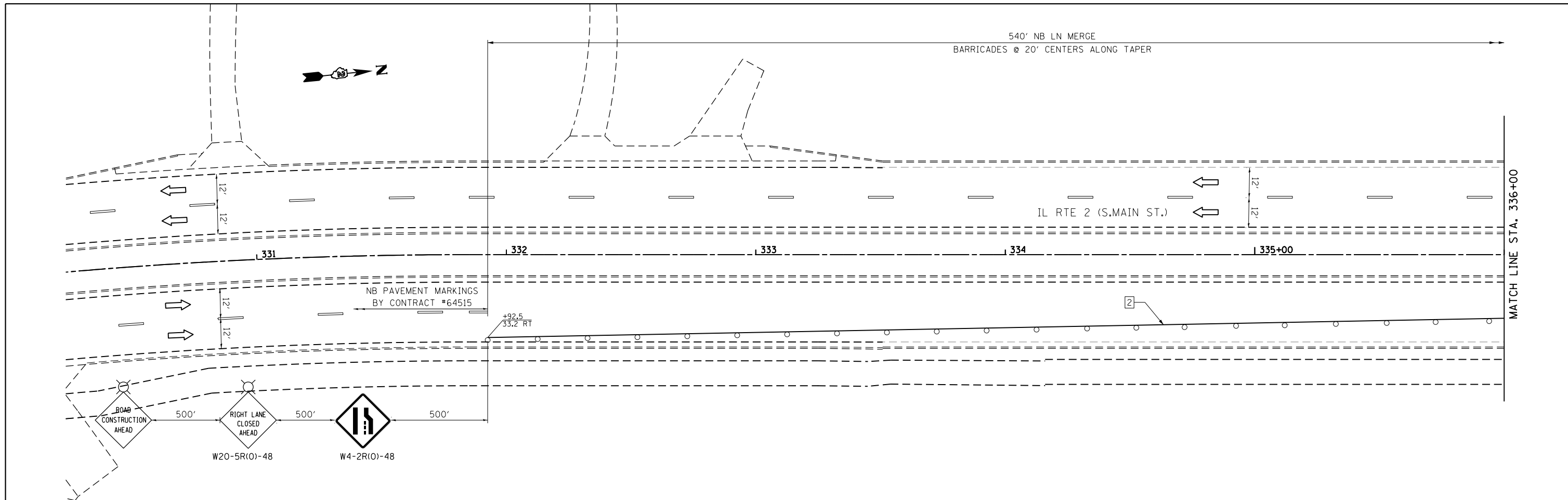
FILE NAME =	USER NAME = \$USER*	DESIGNED -	REVISED -
\$FILEL\$		DRAWN -	REVISED -
	PLOT SCALE = \$SCALE*	CHECKED -	REVISED -
	PLOT DATE = \$DATE*	DATE -	REVISED -

STATE OF ILLINOIS
DEPARTMENT OF TRANSPORTATION

MAINTENANCE OF TRAFFIC
2014 STAGE 1 GENERAL NOTES

SCALE: SHEET NO. OF SHEETS STA. TO STA.

F.A.P. RTE.	SECTION	COUNTY	TOTAL SHEETS	SHEET NO.
742	(32, 33) R-1	WINNEBAGO	705	229
CONTRACT NO. 64821			ILLINOIS FED. AID PROJECT	



PAVEMENT MARKING LEGEND

1	- 4" YELLOW
2	- 4" WHITE
3	- 24" WHITE
4	- 12" YELLOW
5	- 6" WHITE
6	- 4" WHITE SKIP DASH (2'/4')
7	- 4" WHITE (10'/30')
8	- 4" WHITE SKIP DASH (2'/6')
9	- 12" WHITE

LEGEND

	CONSTRUCTION AREA
	DIRECTION OF TRAFFIC
	ARROW BOARD
	TYPE III BARRICADE WITH FLASHING MONODIRECTIONAL LIGHTS
	TRAFFIC SIGN
	FLEXIBLE DELINEATOR
	TYPE I OR II BARRICADE OR DRUM WITH STEADY BURN LIGHT

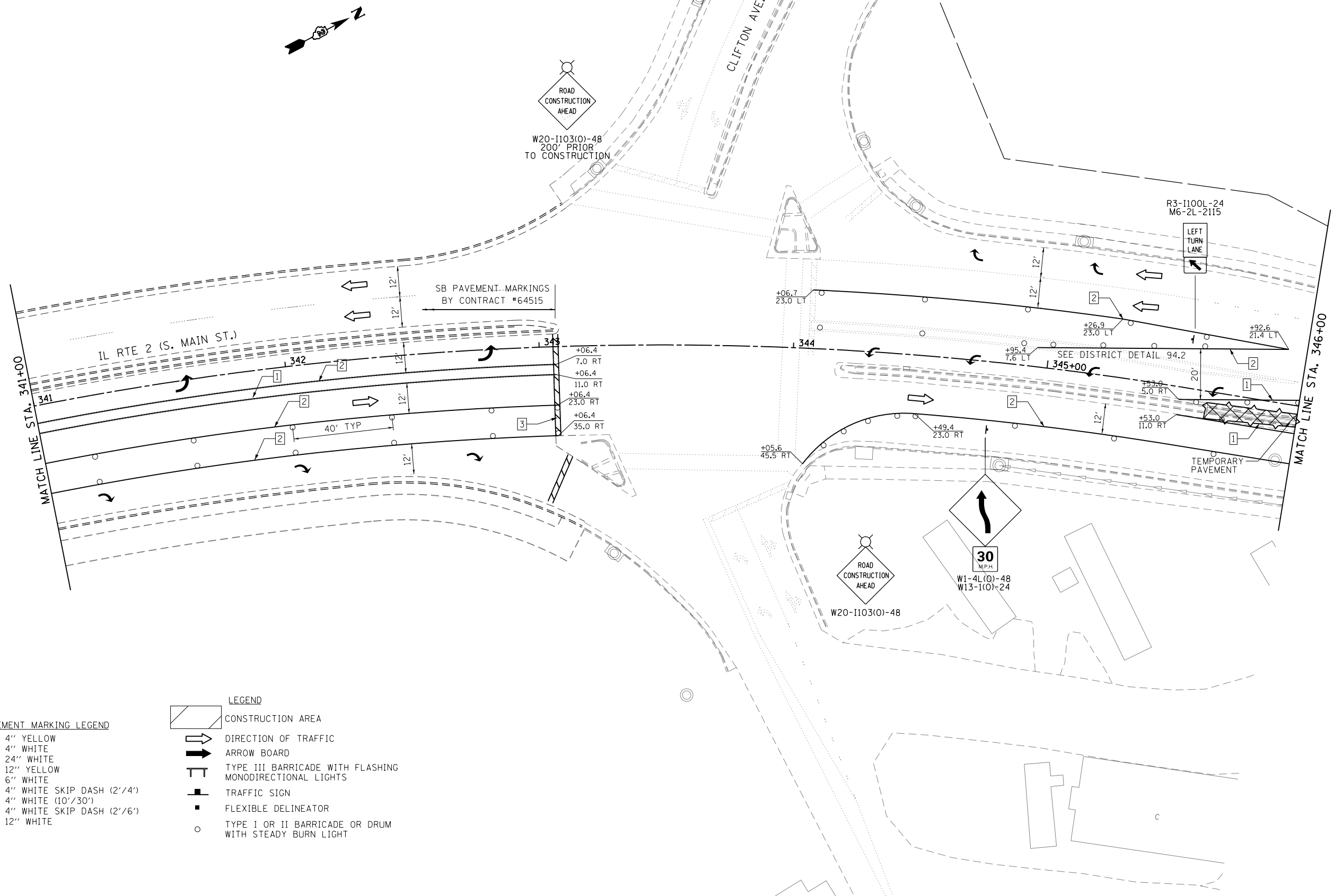
FILE NAME =	USER NAME = #USER*	DESIGNED -	REVISED -
#FILE#		DRAWN -	REVISED -
	PLOT SCALE = #SCALE*	CHECKED -	REVISED -
	PLOT DATE = #DATE*	DATE -	REVISED -

**STATE OF ILLINOIS
DEPARTMENT OF TRANSPORTATION**

**MAINTENANCE OF TRAFFIC
IL RTE 2 2014 STAGE 1**

SCALE: 1" = 20' SHEET NO. OF SHEETS STA. 331+00 TO STA. 341+00

F.A.P. RTE.	SECTION	COUNTY	TOTAL SHEETS	SHEET NO.
742	(32,33) R-1	WINNEBAGO	705	230
CONTRACT NO. 64821			ILLINOIS FED. AID PROJECT	



PAVEMENT MARKING LEGEND

1	- 4" YELLOW
2	- 4" WHITE
3	- 24" WHITE
4	- 12" YELLOW
5	- 6" WHITE
6	- 4" WHITE SKIP DASH (2'/4')
7	- 4" WHITE (10'/30')
8	- 4" WHITE SKIP DASH (2'/6')
9	- 12" WHITE

LEGEND

	CONSTRUCTION AREA
	DIRECTION OF TRAFFIC
	ARROW BOARD
	TYPE III BARRICADE WITH FLASHING MONODIRECTIONAL LIGHTS
	TRAFFIC SIGN
	FLEXIBLE DELINEATOR
	TYPE I OR II BARRICADE OR DRUM WITH STEADY BURN LIGHT

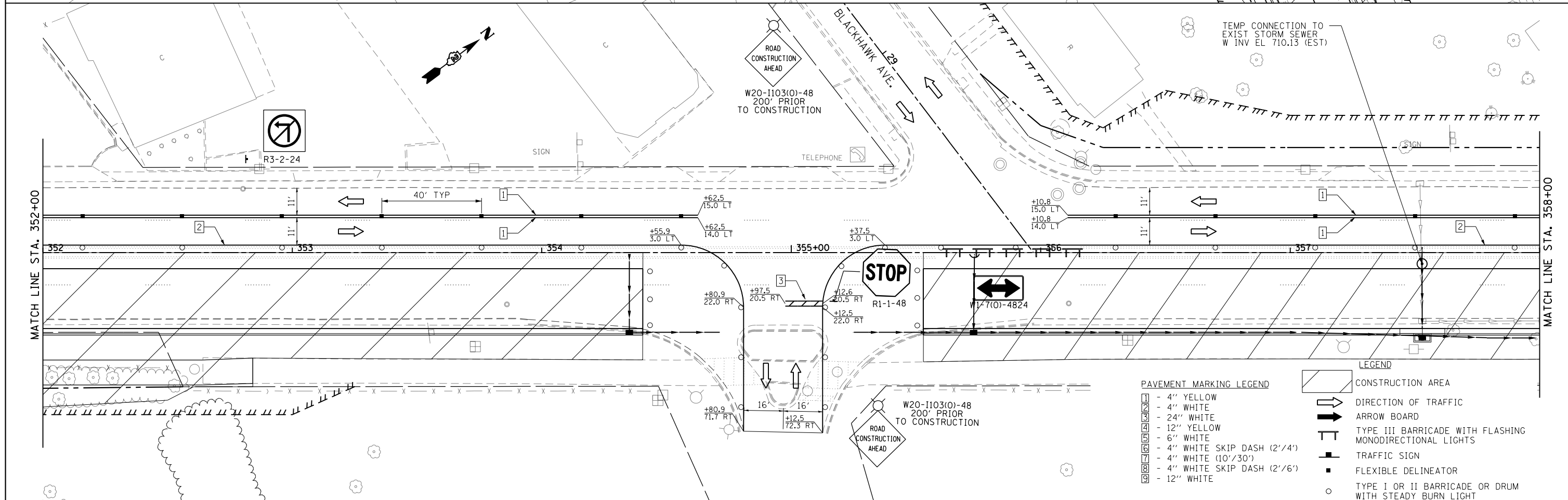
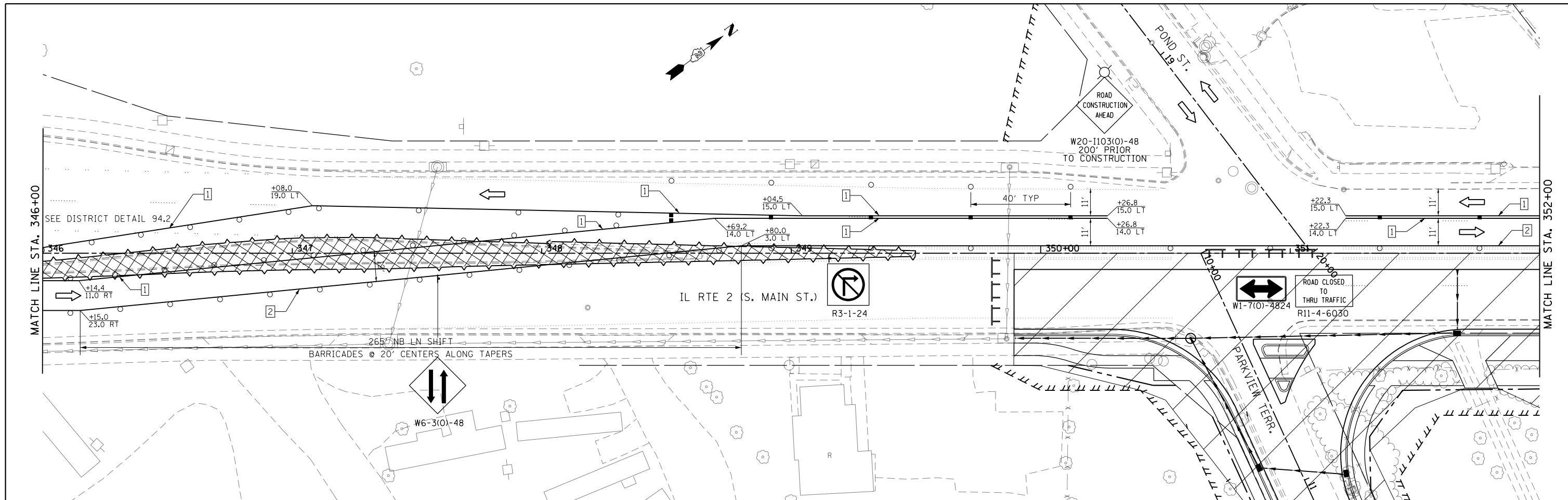
FILE NAME =	USER NAME = #USER*	DESIGNED -	REVISED -
#FILE#		DRAWN -	REVISED -
	PLOT SCALE = #SCALE*	CHECKED -	REVISED -
	PLOT DATE = #DATE*	DATE -	REVISED -

**STATE OF ILLINOIS
DEPARTMENT OF TRANSPORTATION**

**MAINTENANCE OF TRAFFIC
IL RTE 2 2014 STAGE 1**

SCALE: 1" = 20' SHEET NO. OF SHEETS STA. 341+00 TO STA. 346+00

F.A.P. RTE.	SECTION	COUNTY	TOTAL SHEETS	SHEET NO.
742	(32,33) R-1	WINNEBAGO	705	231
CONTRACT NO. 64821			ILLINOIS FED. AID PROJECT	



PAVEMENT MARKING LEGEND

1	- 4" YELLOW
2	- 4" WHITE
3	- 24" WHITE
4	- 12" YELLOW
5	- 6" WHITE
6	- 4" WHITE SKIP DASH (2'/4')
7	- 4" WHITE (10'/30')
8	- 4" WHITE SKIP DASH (2'/6')
9	- 12" WHITE

LEGEND

	CONSTRUCTION AREA
	DIRECTION OF TRAFFIC
	ARROW BOARD
	TYPE III BARRICADE WITH FLASHING MONODIRECTIONAL LIGHTS
	TRAFFIC SIGN
	FLEXIBLE DELINEATOR
	TYPE I OR II BARRICADE OR DRUM WITH STEADY BURN LIGHT

FILE NAME =
#FILE#

USER NAME = #USER#
PLOT SCALE = #SCALE#
PLOT DATE = #DATE#

DESIGNED -
DRAWN -
CHECKED -
DATE -

REVISED -
REVISED -
REVISED -
REVISED -

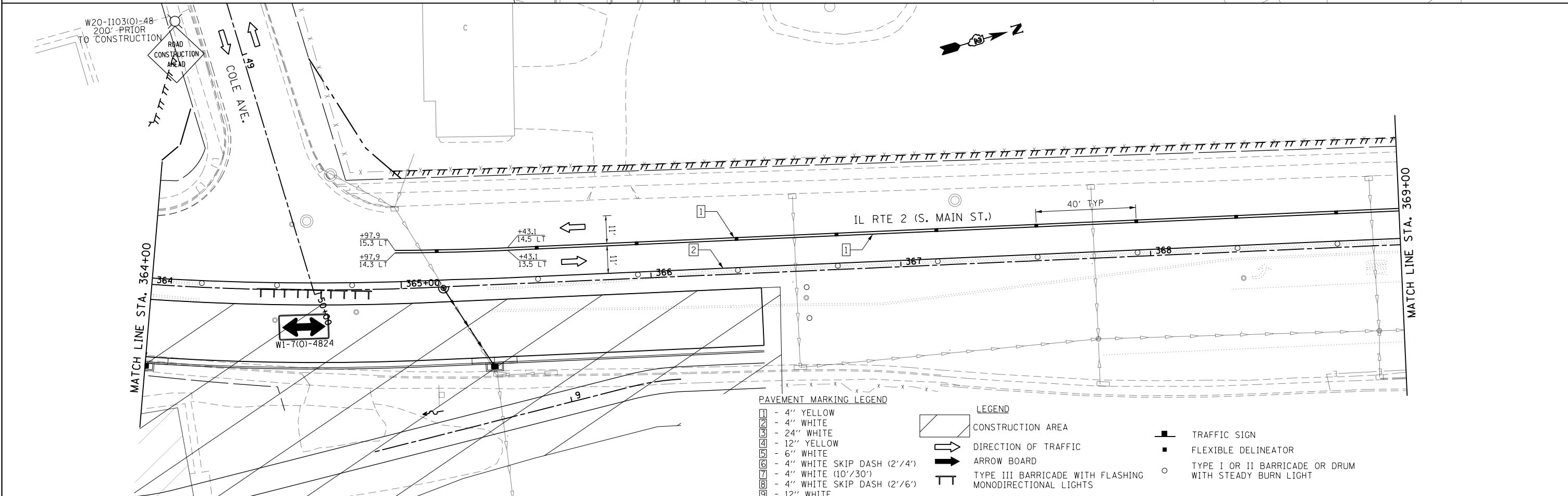
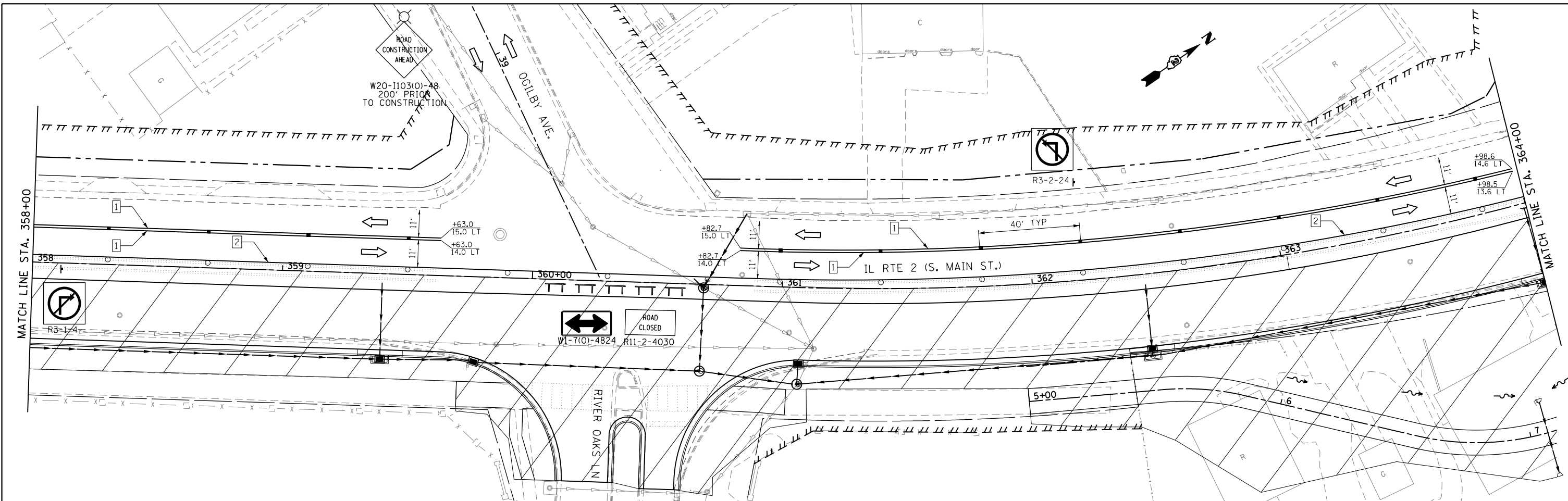
**STATE OF ILLINOIS
DEPARTMENT OF TRANSPORTATION**

**MAINTENANCE OF TRAFFIC
IL RTE 2 2014 STAGE 1**

SCALE: 1" = 20' SHEET NO. OF SHEETS STA. 346+00 TO STA. 358+00

F.A.P. RTE.	SECTION	COUNTY	TOTAL SHEETS	SHEET NO.
742	(32,33) R-1	WINNEBAGO	705	232
			CONTRACT NO. 64821	

ILLINOIS FED. AID PROJECT



- PAVEMENT MARKING LEGEND**
- 1 - 4" YELLOW
 - 2 - 4" WHITE
 - 3 - 24" WHITE
 - 4 - 12" YELLOW
 - 5 - 6" WHITE
 - 6 - 4" WHITE SKIP DASH (2'/4')
 - 7 - 4" WHITE (10'/30')
 - 8 - 4" WHITE SKIP DASH (2'/6')
 - 9 - 12" WHITE

- LEGEND**
- [Hatched Box] CONSTRUCTION AREA
 - [Arrow] DIRECTION OF TRAFFIC
 - [Arrow Board Symbol] ARROW BOARD
 - [Barricade Symbol] TYPE III BARRICADE WITH FLASHING MONODIRECTIONAL LIGHTS

- [Traffic Sign Symbol] TRAFFIC SIGN
- [Flexible Delineator Symbol] FLEXIBLE DELINEATOR
- [Type I or II Barricade Symbol] TYPE I OR II BARRICADE OR DRUM WITH STEADY BURN LIGHT

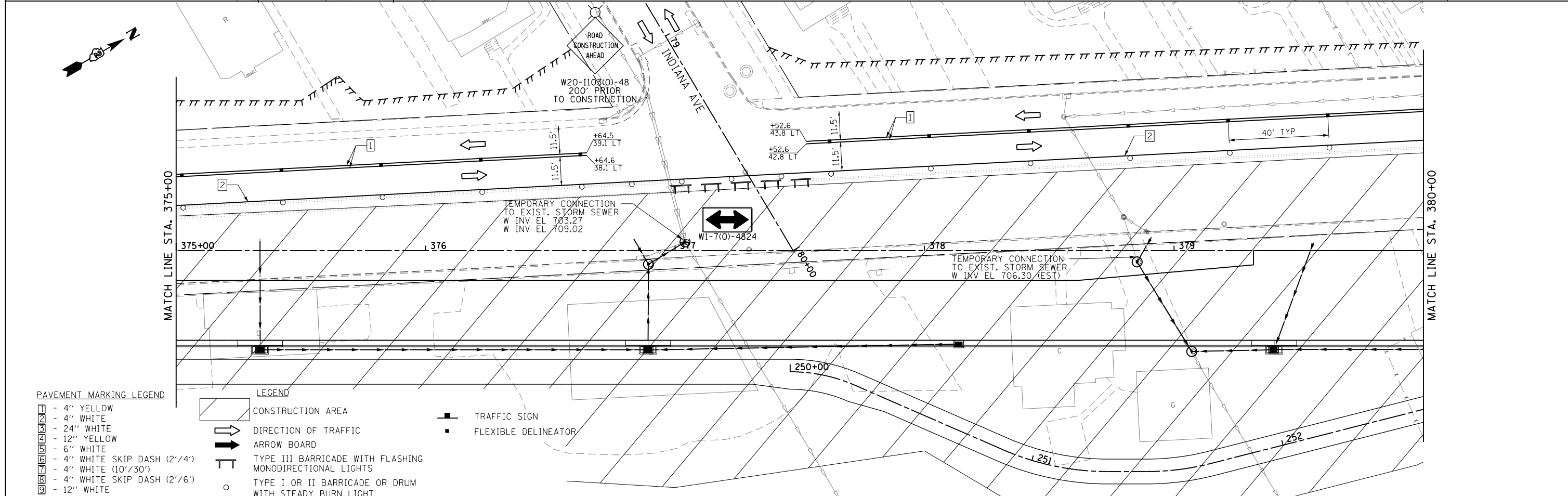
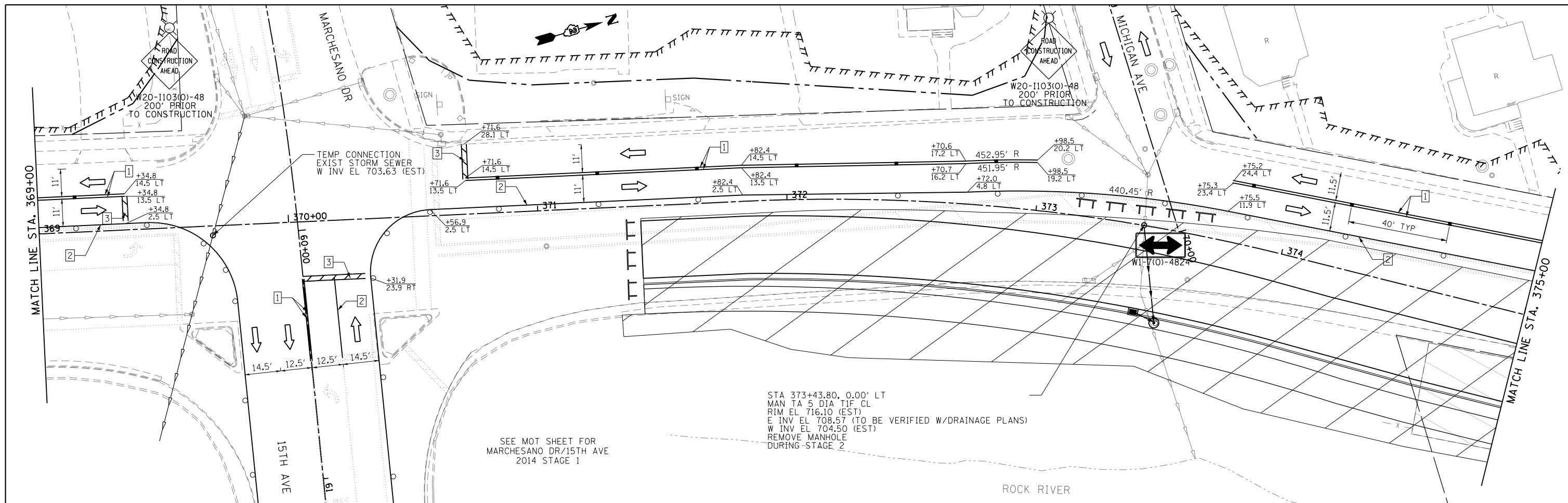
FILE NAME =	USER NAME = *USER*	DESIGNED -	REVISED -
*FILE#		DRAWN -	REVISED -
	PLOT SCALE = *SCALE*	CHECKED -	REVISED -
	PLOT DATE = *DATE*	DATE -	REVISED -

**STATE OF ILLINOIS
DEPARTMENT OF TRANSPORTATION**

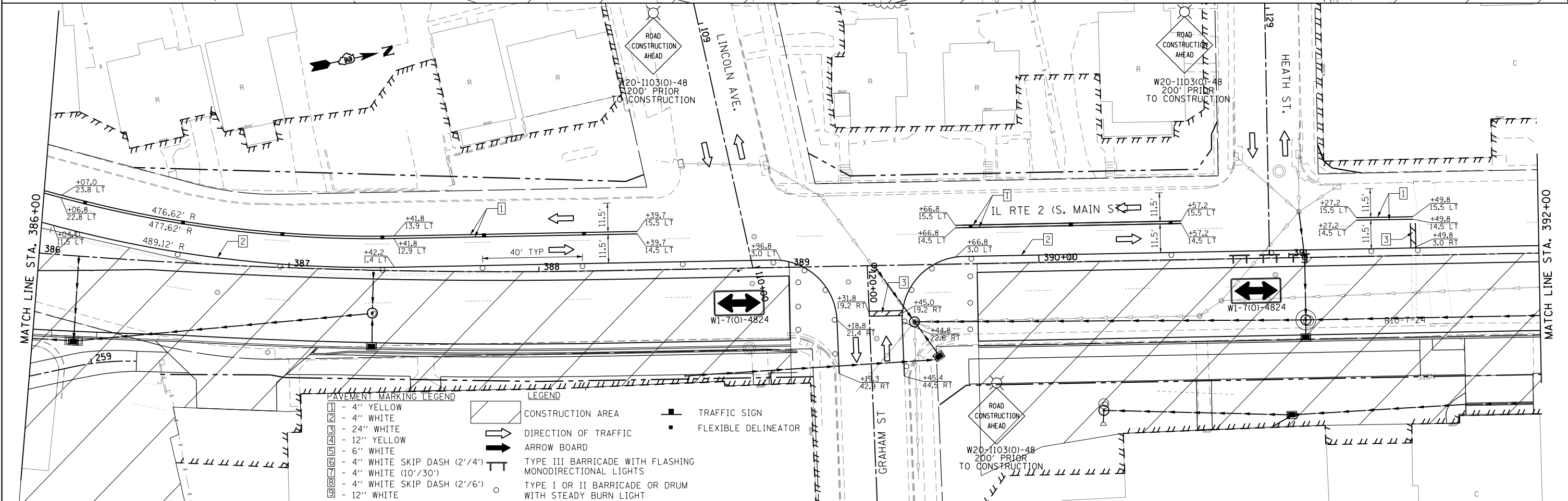
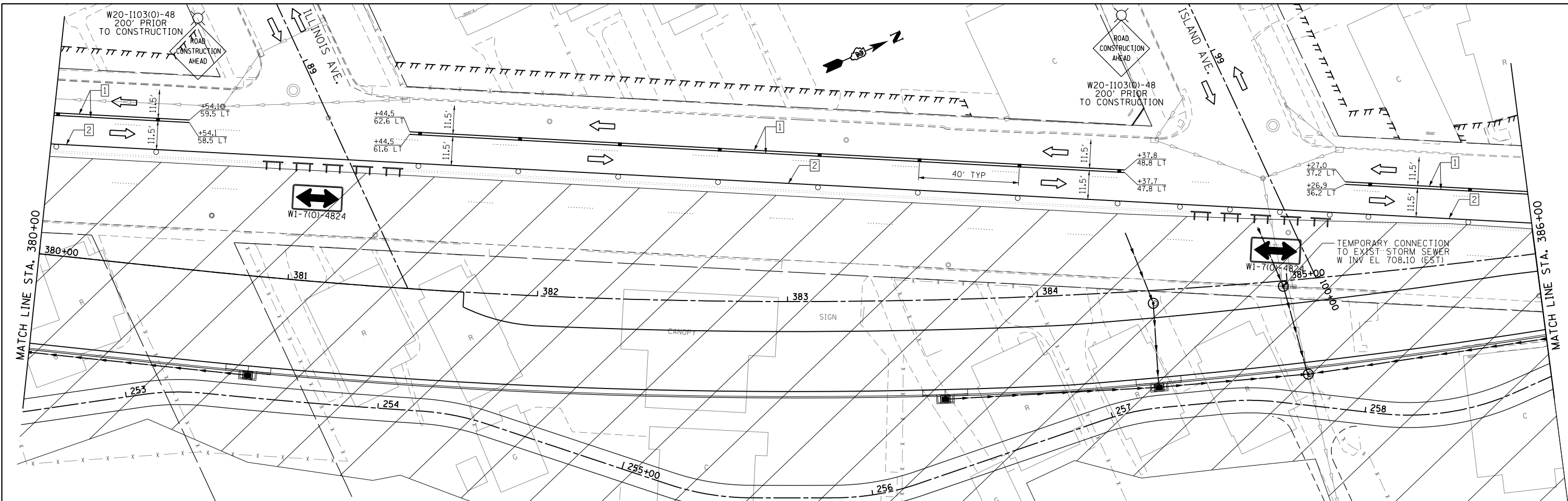
**MAINTENANCE OF TRAFFIC
IL RTE 2 2014 STAGE 1**

SCALE: 1" = 20' SHEET NO. OF SHEETS STA. 358+00 TO STA. 369+00

F.A.P. RTE.	SECTION	COUNTY	TOTAL SHEETS	SHEET NO.
742	(32,33) R-1	WINNEBAGO	705	233
CONTRACT NO. 64821				
ILLINOIS FED. AID PROJECT				



FILE NAME = #FILE#	USER NAME = #USER#	DESIGNED -	REVISED -	STATE OF ILLINOIS DEPARTMENT OF TRANSPORTATION	MAINTENANCE OF TRAFFIC IL RTE 2 2014 STAGE 1			F.A.P. RTE. 742	SECTION (32,33) R-1	COUNTY WINNEBAGO	TOTAL SHEETS 705	SHEET NO. 234
	PLOT SCALE = #SCALE#	DRAWN -	REVISED -		SCALE: 1" = 20'	SHEET NO. OF SHEETS	STA. 369+00 TO STA. 380+00	CONTRACT NO. 64821		ILLINOIS FED. AID PROJECT		
	PLOT DATE = #DATE#	CHECKED -	REVISED -									
		DATE -	REVISED -									



- | | | | |
|-------------------------|------------------------------|-----------------------|---|
| PAVEMENT MARKING LEGEND | | LEGEND | |
| 1 | - 4" YELLOW | [Hatched Box] | CONSTRUCTION AREA |
| 2 | - 4" WHITE | [Arrow] | DIRECTION OF TRAFFIC |
| 3 | - 24" WHITE | [Arrow Board] | ARROW BOARD |
| 4 | - 12" YELLOW | [Barricade] | TYPE III BARRICADE WITH FLASHING MONODIRECTIONAL LIGHTS |
| 5 | - 6" WHITE | [Drum] | TYPE I OR II BARRICADE OR DRUM WITH STEADY BURN LIGHT |
| 6 | - 4" WHITE SKIP DASH (2'/4') | [Traffic Sign] | TRAFFIC SIGN |
| 7 | - 4" WHITE (10'/30') | [Flexible Delineator] | FLEXIBLE DELINEATOR |
| 8 | - 4" WHITE SKIP DASH (2'/6') | | |
| 9 | - 12" WHITE | | |

FILE NAME =
*FILE#

USER NAME = *USER#
PLOT SCALE = *SCALE#
PLOT DATE = *DATE#

DESIGNED -
DRAWN -
CHECKED -
DATE -

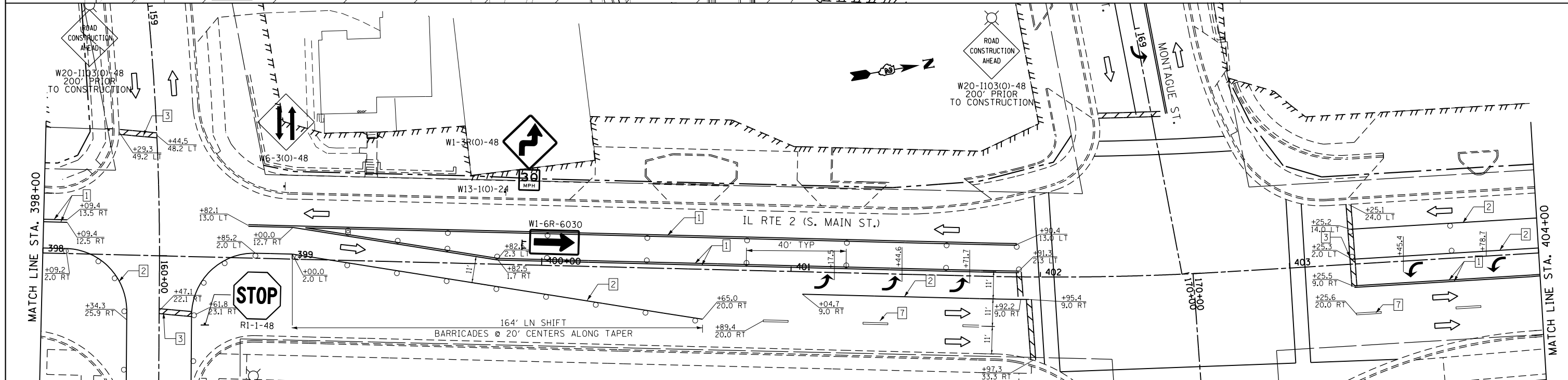
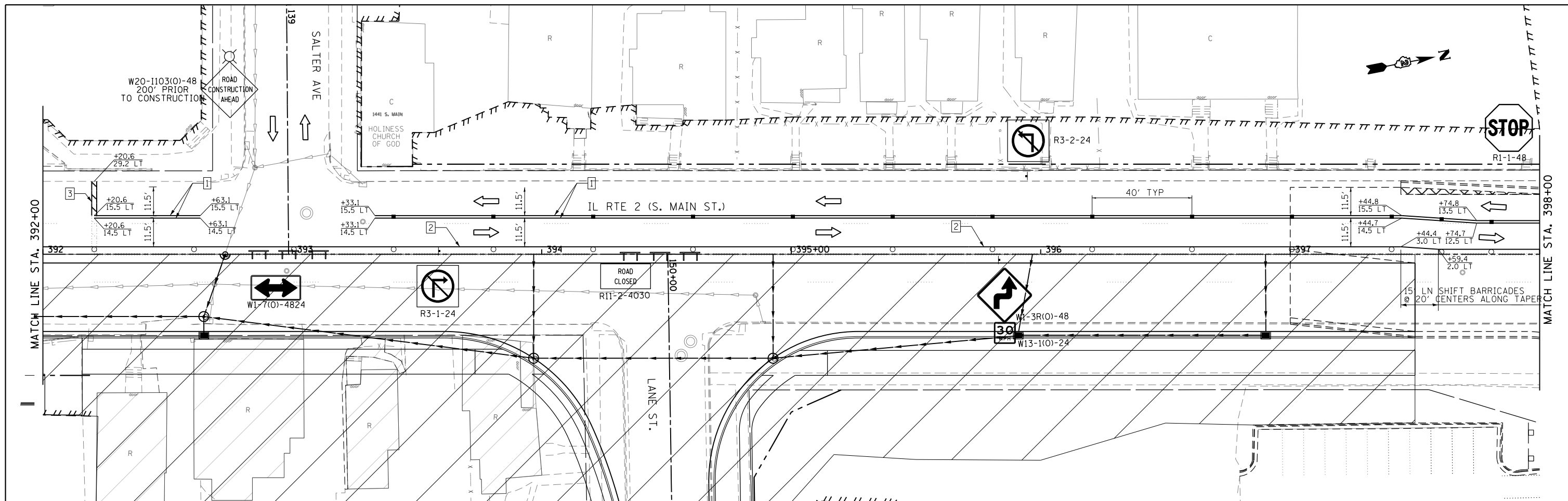
REVISED -
REVISED -
REVISED -
REVISED -

**STATE OF ILLINOIS
DEPARTMENT OF TRANSPORTATION**

**MAINTENANCE OF TRAFFIC
IL RTE 2 2014 STAGE 1**

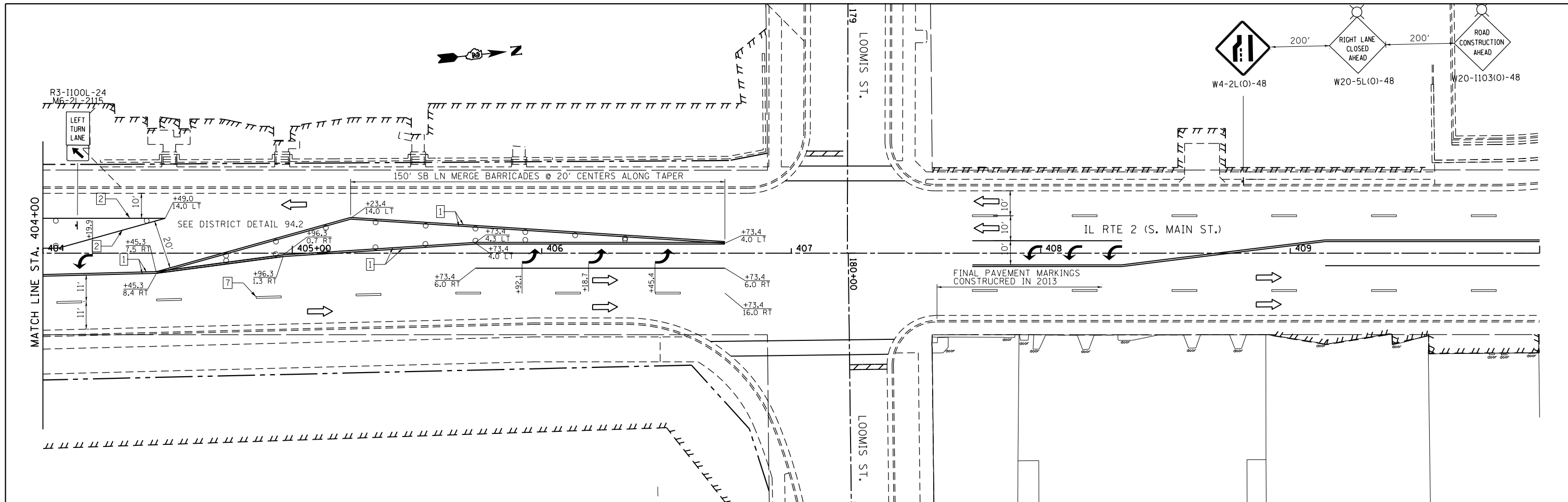
SCALE: 1" = 20' SHEET NO. OF SHEETS STA. 380+00 TO STA. 392+00

F.A.P. RTE.	SECTION	COUNTY	TOTAL SHEETS	SHEET NO.
742	(32,33) R-1	WINNEBAGO	705	235
CONTRACT NO. 64821				
ILLINOIS FED. AID PROJECT				



- PAVEMENT MARKING LEGEND**
- 1 - 4" YELLOW
 - 2 - 4" WHITE
 - 3 - 24" WHITE
 - 4 - 12" YELLOW
 - 5 - 6" WHITE
 - 6 - 4" WHITE SKIP DASH (2'/4')
 - 7 - 4" WHITE (10'/30')
 - 8 - 4" WHITE SKIP DASH (2'/6')
 - 9 - 12" WHITE
- LEGEND**
- [Hatched Box] CONSTRUCTION AREA
 - [Arrow] DIRECTION OF TRAFFIC
 - [Arrow Board Symbol] ARROW BOARD
 - [Type III Barricade Symbol] TYPE III BARRICADE WITH FLASHING MONODIRECTIONAL LIGHTS
 - [Traffic Sign Symbol] TRAFFIC SIGN
 - [Flexible Delineator Symbol] FLEXIBLE DELINEATOR
 - [Type I or II Barricade Symbol] TYPE I OR II BARRICADE OR DRUM WITH STEADY BURN LIGHT

FILE NAME = #FILE#	USER NAME = #USER#	DESIGNED -	REVISED -	STATE OF ILLINOIS DEPARTMENT OF TRANSPORTATION	MAINTENANCE OF TRAFFIC IL RTE 2 2014 STAGE 1			F.A.P. RTE. 742	SECTION (32,33) R-1	COUNTY WINNEBAGO	TOTAL SHEETS 705	SHEET NO. 236
	PLOT SCALE = #SCALE#	CHECKED -	REVISED -		SCALE: 1" = 20'			SHEET NO. OF SHEETS STA. 392+00 TO STA. 404+00			CONTRACT NO. 64821	
	PLOT DATE = #DATE#	DATE -	REVISED -		ILLINOIS FED. AID PROJECT							



PAVEMENT MARKING LEGEND

- ▬ 4" YELLOW
- ▬ 4" WHITE
- ▬ 24" WHITE
- ▬ 12" YELLOW
- ▬ 6" WHITE
- ▬ 4" WHITE SKIP DASH (2'/4')
- ▬ 4" WHITE (10'/30')
- ▬ 4" WHITE SKIP DASH (2'/6')
- ▬ 12" WHITE

LEGEND

- ▭ CONSTRUCTION AREA
- ➡ DIRECTION OF TRAFFIC
- ➡ ARROW BOARD
- ⊥ TYPE III BARRICADE WITH FLASHING MONODIRECTIONAL LIGHTS
- ⊥ TRAFFIC SIGN
- FLEXIBLE DELINEATOR
- TYPE I OR II BARRICADE OR DRUM WITH STEADY BURN LIGHT

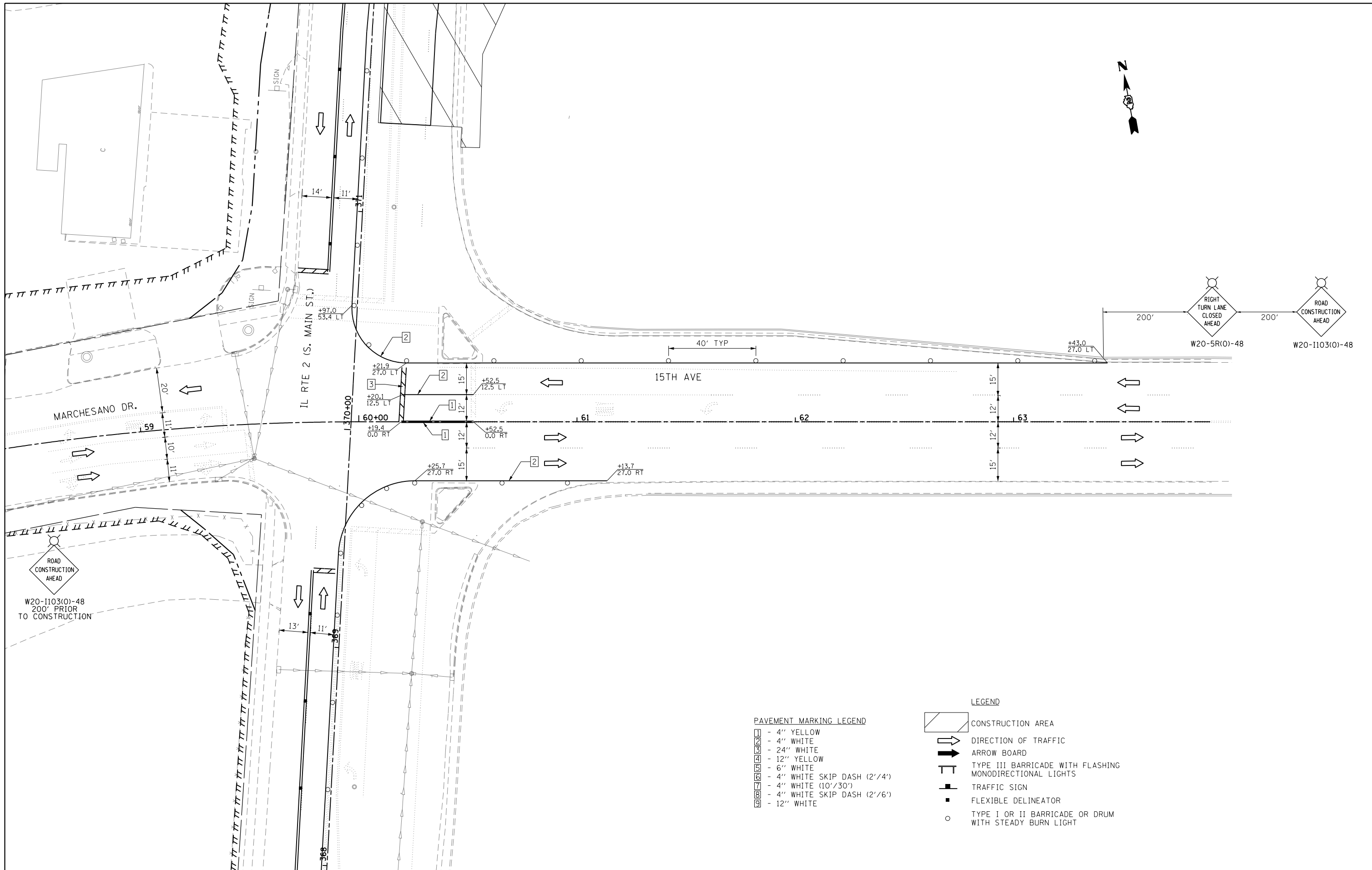
FILE NAME =	USER NAME = \$USER*	DESIGNED -	REVISED -
\$FILEL\$		DRAWN -	REVISED -
	PLOT SCALE = \$SCALE*	CHECKED -	REVISED -
	PLOT DATE = \$DATE*	DATE -	REVISED -

**STATE OF ILLINOIS
DEPARTMENT OF TRANSPORTATION**

**MAINTENANCE OF TRAFFIC
IL RTE 2 2014 STAGE 1**

SCALE: 1" = 20' SHEET NO. OF SHEETS STA. 404+00 TO STA. 410+00

F.A.P. RTE.	SECTION	COUNTY	TOTAL SHEETS	SHEET NO.
742	(32,33) R-1	WINNEBAGO	705	237
			CONTRACT NO. 64821	
ILLINOIS FED. AID PROJECT				



- PAVEMENT MARKING LEGEND**
- 1 - 4" YELLOW
 - 2 - 4" WHITE
 - 3 - 24" WHITE
 - 4 - 12" YELLOW
 - 5 - 6" WHITE
 - 6 - 4" WHITE SKIP DASH (2'/4')
 - 7 - 4" WHITE (10'/30')
 - 8 - 4" WHITE SKIP DASH (2'/6')
 - 9 - 12" WHITE

- LEGEND**
- CONSTRUCTION AREA
 - DIRECTION OF TRAFFIC
 - ARROW BOARD
 - TYPE III BARRICADE WITH FLASHING MONODIRECTIONAL LIGHTS
 - TRAFFIC SIGN
 - FLEXIBLE DELINEATOR
 - TYPE I OR II BARRICADE OR DRUM WITH STEADY BURN LIGHT

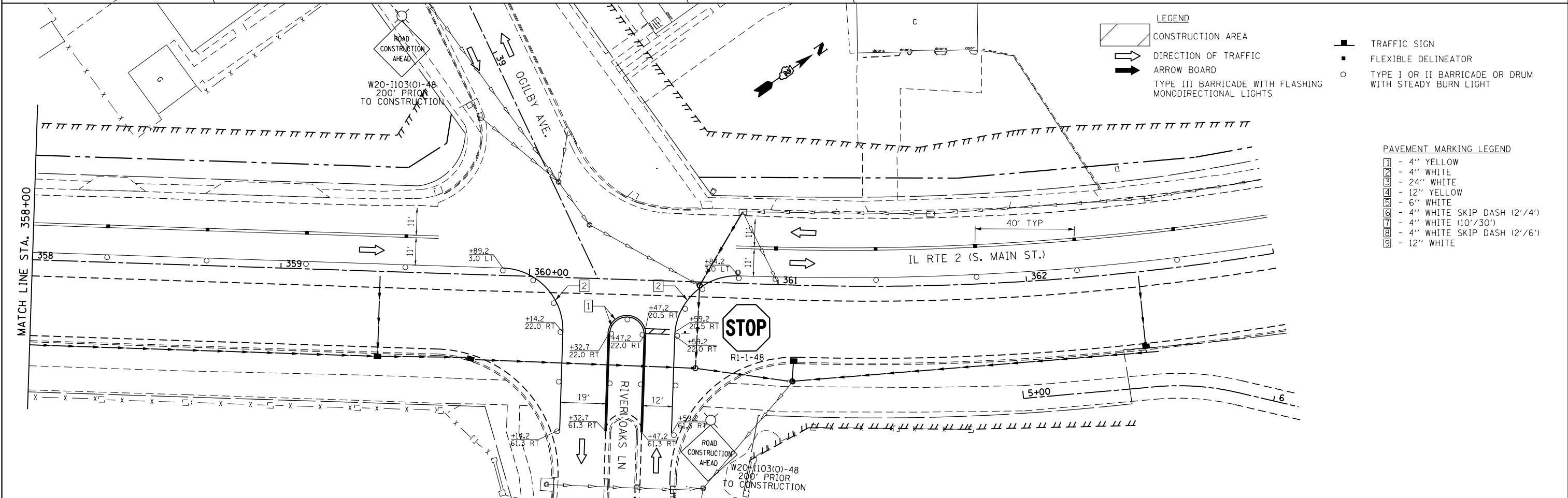
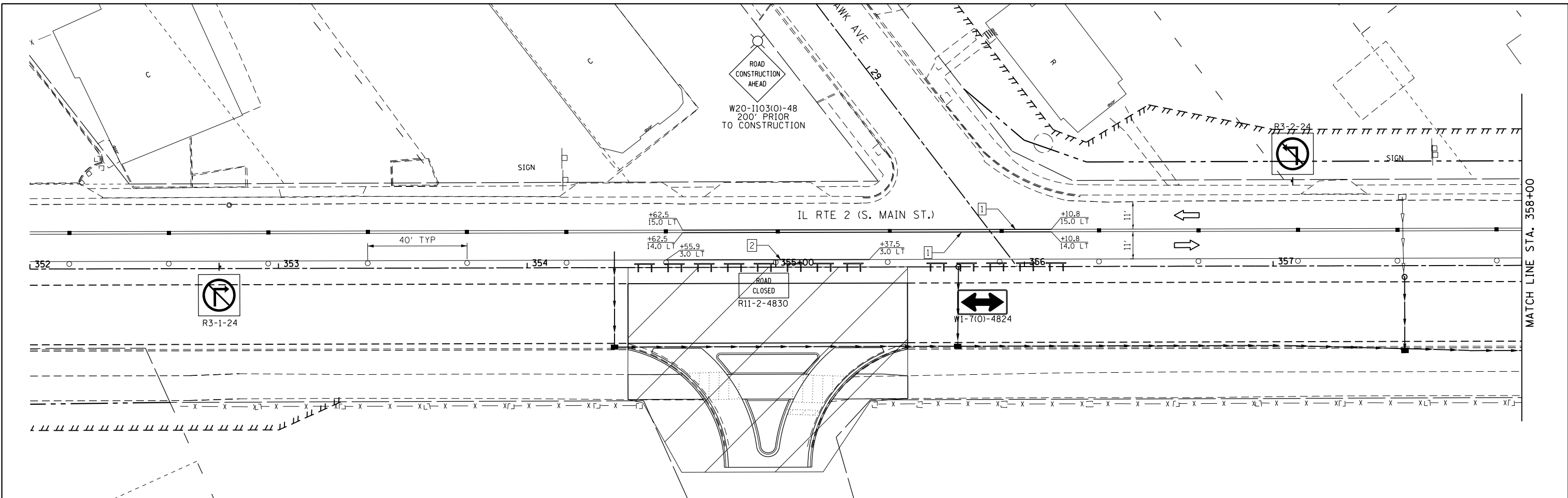
FILE NAME =	USER NAME = \$USER*	DESIGNED -	REVISED -
*FILE#		DRAWN -	REVISED -
	PLOT SCALE = \$SCALE*	CHECKED -	REVISED -
	PLOT DATE = \$DATE*	DATE -	REVISED -

**STATE OF ILLINOIS
DEPARTMENT OF TRANSPORTATION**

**MAINTENANCE OF TRAFFIC
MARCHESANO DR./15TH AVE 2014 STAGE 1**


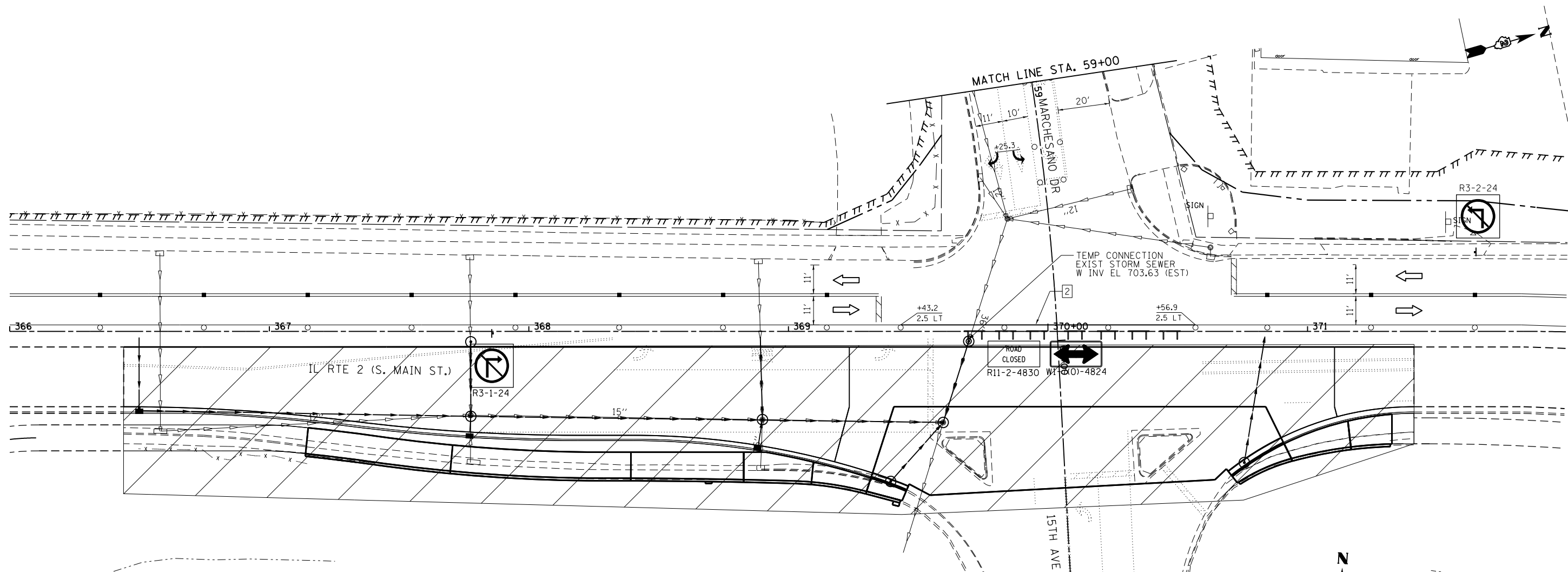
SCALE: 1:20 SHEET NO. OF SHEETS STA. 54+40.00 TO STA. 63+50.00

F.A.P. RTE.	SECTION	COUNTY	TOTAL SHEETS	SHEET NO.
742	(32, 33) R-1	WINNEBAGO	705	238
			CONTRACT NO. 64821	
ILLINOIS FED. AID PROJECT				



- LEGEND**
- CONSTRUCTION AREA
 - DIRECTION OF TRAFFIC
 - ARROW BOARD
 - TYPE III BARRICADE WITH FLASHING MONODIRECTIONAL LIGHTS
 - TRAFFIC SIGN
 - FLEXIBLE DELINEATOR
 - TYPE I OR II BARRICADE OR DRUM WITH STEADY BURN LIGHT
- PAVEMENT MARKING LEGEND**
- 1 - 4" YELLOW
 - 2 - 4" WHITE
 - 3 - 24" WHITE
 - 4 - 12" YELLOW
 - 5 - 6" WHITE
 - 6 - 4" WHITE SKIP DASH (2'/4')
 - 7 - 4" WHITE (10'/30')
 - 8 - 4" WHITE SKIP DASH (2'/6')
 - 9 - 12" WHITE

FILE NAME = #FILE#	USER NAME = #USER#	DESIGNED -	REVISED -	STATE OF ILLINOIS DEPARTMENT OF TRANSPORTATION	MAINTENANCE OF TRAFFIC IL RTE 2 2014 STAGE 1A	F.A.P. RTE. 742	SECTION (32,33) R-1	COUNTY WINNEBAGO	TOTAL SHEETS 705	SHEET NO. 239	
	PLOT SCALE = #SCALE#	DRAWN -	REVISED -			SCALE: 1" = 20'	SHEET NO. OF SHEETS	STA. 352+00 TO STA. 363+00	CONTRACT NO. 64821		ILLINOIS FED. AID PROJECT
	PLOT DATE = #DATE#	CHECKED -	REVISED -								
		DATE -	REVISED -								



PAVEMENT MARKING LEGEND

[Symbol]	- 4" YELLOW
[Symbol]	- 4" WHITE
[Symbol]	- 24" WHITE
[Symbol]	- 12" YELLOW
[Symbol]	- 6" WHITE
[Symbol]	- 4" WHITE SKIP DASH (2'/4')
[Symbol]	- 4" WHITE (10'/30')
[Symbol]	- 4" WHITE SKIP DASH (2'/6')
[Symbol]	- 12" WHITE

LEGEND

[Symbol]	CONSTRUCTION AREA
[Symbol]	DIRECTION OF TRAFFIC
[Symbol]	ARROW BOARD
[Symbol]	TYPE III BARRICADE WITH FLASHING MONODIRECTIONAL LIGHTS
[Symbol]	TYPE I OR II BARRICADE OR DRUM WITH STEADY BURN LIGHT

[Symbol]	TRAFFIC SIGN
[Symbol]	FLEXIBLE DELINEATOR

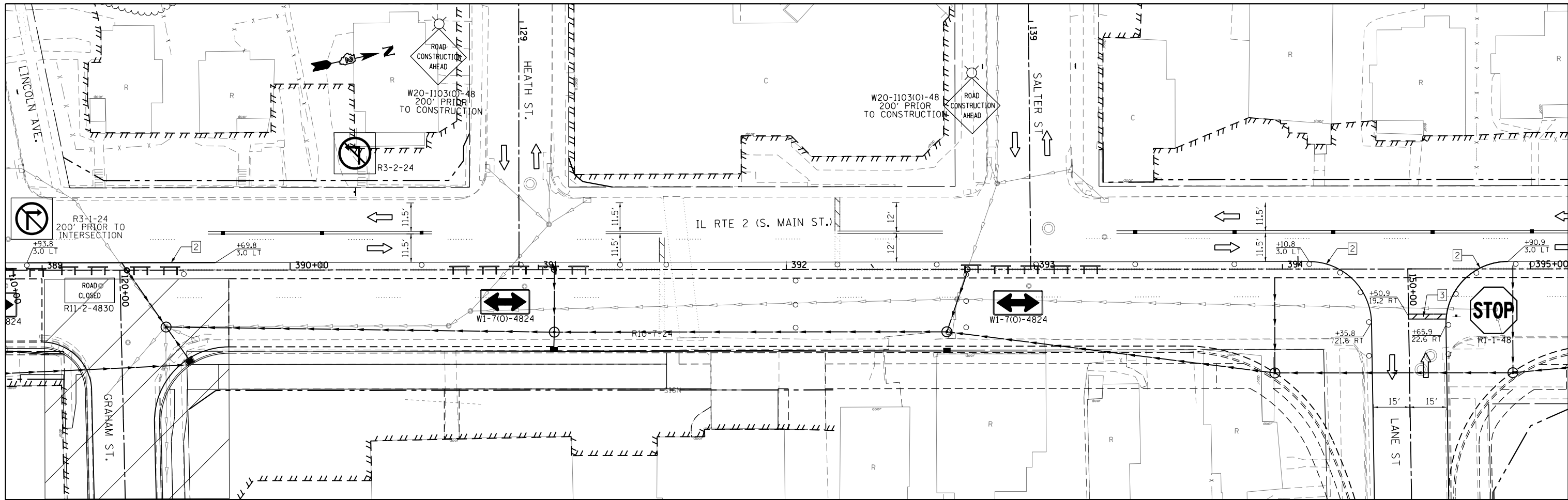
FILE NAME =	USER NAME = *USER*	DESIGNED -	REVISED -
FILEL		DRAWN -	REVISED -
	PLOT SCALE = *SCALE*	CHECKED -	REVISED -
	PLOT DATE = *DATE*	DATE -	REVISED -

**STATE OF ILLINOIS
DEPARTMENT OF TRANSPORTATION**

**MAINTENANCE OF TRAFFIC
IL RTE 2 2014 STAGE 1A**

SCALE: 1" = 20' SHEET NO. OF SHEETS STA. 366+00 TO STA. 372+00

F.A.P. RTE.	SECTION	COUNTY	TOTAL SHEETS	SHEET NO.
742	(32,33) R-1	WINNEBAGO	705	240
CONTRACT NO. 64821			ILLINOIS FED. AID PROJECT	



- PAVEMENT MARKING LEGEND**
- 1 - 4" YELLOW
 - 2 - 4" WHITE
 - 3 - 24" WHITE
 - 4 - 12" YELLOW
 - 5 - 6" WHITE
 - 6 - 4" WHITE SKIP DASH (2'/4')
 - 7 - 4" WHITE (10'/30')
 - 8 - 4" WHITE SKIP DASH (2'/6')
 - 9 - 12" WHITE

- LEGEND**
- CONSTRUCTION AREA
 - DIRECTION OF TRAFFIC
 - ARROW BOARD
 - TYPE III BARRICADE WITH FLASHING MONODIRECTIONAL LIGHTS
 - TYPE I OR II BARRICADE OR DRUM WITH STEADY BURN LIGHT
 - TRAFFIC SIGN
 - FLEXIBLE DELINEATOR

FILE NAME =	USER NAME = #USER*	DESIGNED -	REVISED -
#FILE#		DRAWN -	REVISED -
	PLOT SCALE = #SCALE*	CHECKED -	REVISED -
	PLOT DATE = #DATE*	DATE -	REVISED -

**STATE OF ILLINOIS
DEPARTMENT OF TRANSPORTATION**

**MAINTENANCE OF TRAFFIC
IL RTE 2 2014 STAGE 1A**

SCALE: 1" = 20' SHEET NO. OF SHEETS STA. 389+00 TO STA. 395+00

F.A.P. RTE.	SECTION	COUNTY	TOTAL SHEETS	SHEET NO.
742	(32,33) R-1	WINNEBAGO	705	241
CONTRACT NO. 64821				
ILLINOIS FED. AID PROJECT				

2014 STAGE 2 TRAFFIC NOTES

NORTHBOUND IL RTE 2

BEGINNING SOUTH OF CLIFTON AVE MERGE NB IL RTE 2 PASSING LANE INTO NB DRIVING LANE.

MAINTAIN ONE NB IL RTE 2 LANE IN THE NB IL RTE 2 DRIVING LANE CONSTRUCTED IN STAGE 1 FROM CLIFTON TO NORTH OF KNOWLTON ST.

SOUTHBOUND IL RTE 2

SOUTH OF LOOMIS MERGE SB DRIVING LANE INTO THE PASSING LANE AND SHIFT TO NB PASSING LANE SOUTH OF MONTAGUE.

FROM MONTAGUE ST TO SOUTH OF POND ST MAINTAIN ONE SB IL RTE 2 LANE IN THE NB PASSING LANE CONSTRUCTED IN STAGE 1.

SIDESTREETS

PARKVIEW TERR, RIVER OAK LN, MARCHESANO, GRAHAM ST AND LANE ST SHALL REMAIN OPEN.

POND ST, BLACKHAWK AVE, OGILIBY AVE, COLE AVE, MICHIGAN AVE, INDIANA AVE, ILLINOIS AVE, ISLAND AVE, LINCOLN AVE, HEATH ST AND SALTER AVE SHALL BE CLOSED.

15TH AVE

15TH AVE SHALL REMAIN OPEN WITH THE RIGHT TURN LANE CLOSED.

2014 STAGE 2A TRAFFIC NOTES

IL RTE 2

TRAFFIC ON IL RTE 2 AND 15TH AVE SHALL REMAIN THE SAME AS IN STAGE 2.

ALL SIDE STREETS SHALL BE OPEN EXCEPT FOR MARCHESANO DR.

MARCHESANO DR

MARCHESANO DR SHALL BE CLOSED.

2014 STAGE 2B TRAFFIC NOTES

IL RTE 2

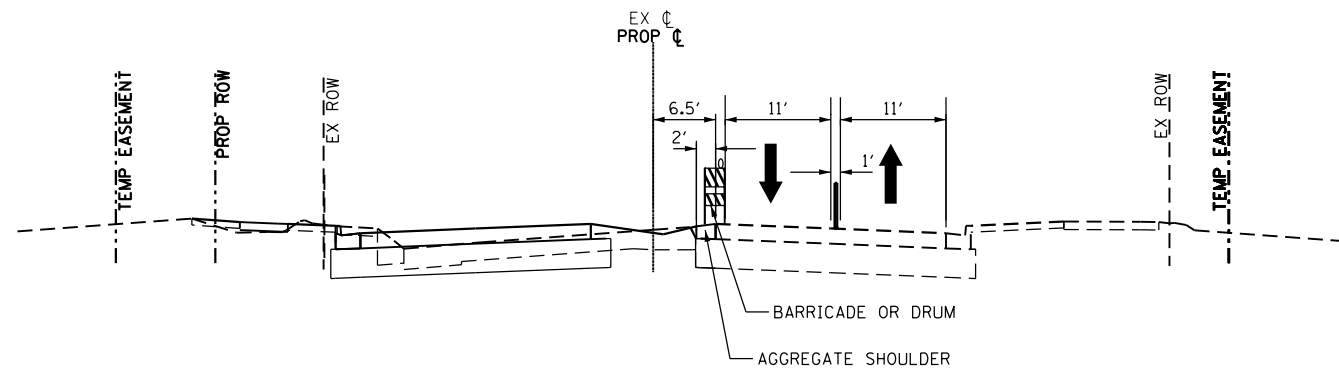
NORTHBOUND TRAFFIC ON IL RTE 2 SHALL REMAIN THE SAME AS IN STAGE 2A UNTIL OGILIBY AVE.

SOUTHBOUND IL RTE 2

BEGINNING SOUTH OF OGILIBY AVE MERGE SB PASSING LANE INTO SB DRIVING LANE.

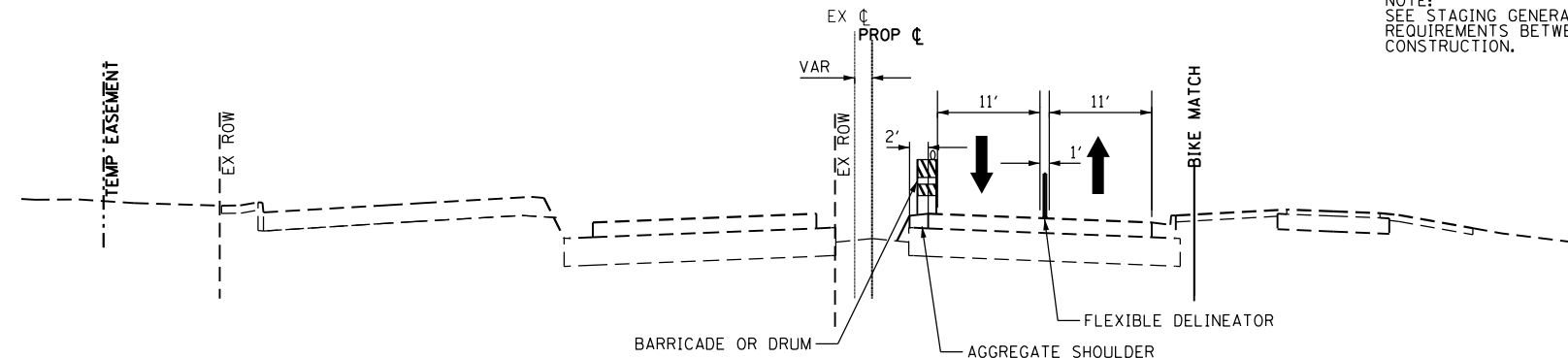
MAINTAIN ONE SB IL RTE 2 LANE IN THE DRIVING LANE FROM NORTH OF BLACKHAWK AVE TO SOUTH OF CLIFTON.

THE SB IL RTE 2 LEFT TURN LANE AT CLIFTON SHALL REMAIN OPEN DURING THIS STAGE.



STA 349+89 TO STA 370+00

NOTE:
SEE STAGING GENERAL NOTES FOR DROP OFF REQUIREMENTS BETWEEN TRAFFIC LANE AND CONSTRUCTION.



STA 370+00 TO STA 379+50

2014 STAGE 2 CONSTRUCTION

INSTALL TEMPORARY TRAFFIC CONTROL AND MOVE TEMPORARY TRAFFIC SIGNALS HEADS AS REQUIRED.

INSTALL TEMPORARY EROSION CONTROL PER EROSION CONTROL PLANS AND THE STORM WATER POLLUTION PREVENTION PLAN.

CONSTRUCT SANITARY SEWER REPAIRS PER SANITARY SEWER PLANS.

CONSTRUCT STORM SEWER ALONG WEST SIDE OF IL RTE 2.

CONSTRUCT WATER MAINS PER WATER MAIN PLANS.

CONSTRUCT TRAFFIC SIGNAL, INTERCONNECT AND LIGHTING CONDUITS, HANDHOLES AND FOUNDATIONS AS REQUIRED.

CONSTRUCT THE SB LANES (LEFT SIDE) OF IL RTE 2 FROM POND ST TO SOUTH OF KNOWLTON ST INCLUDING PAVEMENT, CURB AND GUTTER, SIDEWALK, DRIVEWAYS AND RETAINING WALLS EXCEPT FOR GAP AT MARCHESANO DR.

CONSTRUCT THE WEST LEG OF ALL OTHER SIDESTREETS ALONG IL RTE 2 INCLUDING PAVEMENT, CURB AND GUTTER, SIDEWALK AND DRIVEWAYS.

2014 STAGE 2A CONSTRUCTION

INSTALL TEMPORARY TRAFFIC CONTROL ALONG MARCHESANO/15TH AVE AND MOVE TEMPORARY TRAFFIC SIGNAL HEADS AS REQUIRED.

CONSTRUCT TRAFFIC SIGNAL, INTERCONNECT AND LIGHTING CONDUITS, HANDHOLES AND FOUNDATIONS AS REQUIRED.

CONSTRUCT MARCHESANO DR INCLUDING PAVEMENT, CURB AND GUTTER, SIDEWALK AND DRIVEWAYS.

2014 STAGE 2B CONSTRUCTION

CONSTRUCT MEDIANS FROM NORTH OF CLIFTON TO SOUTH OF OGILIBY AVE.

2014 STAGE 2, 2A, & 2B NOTES

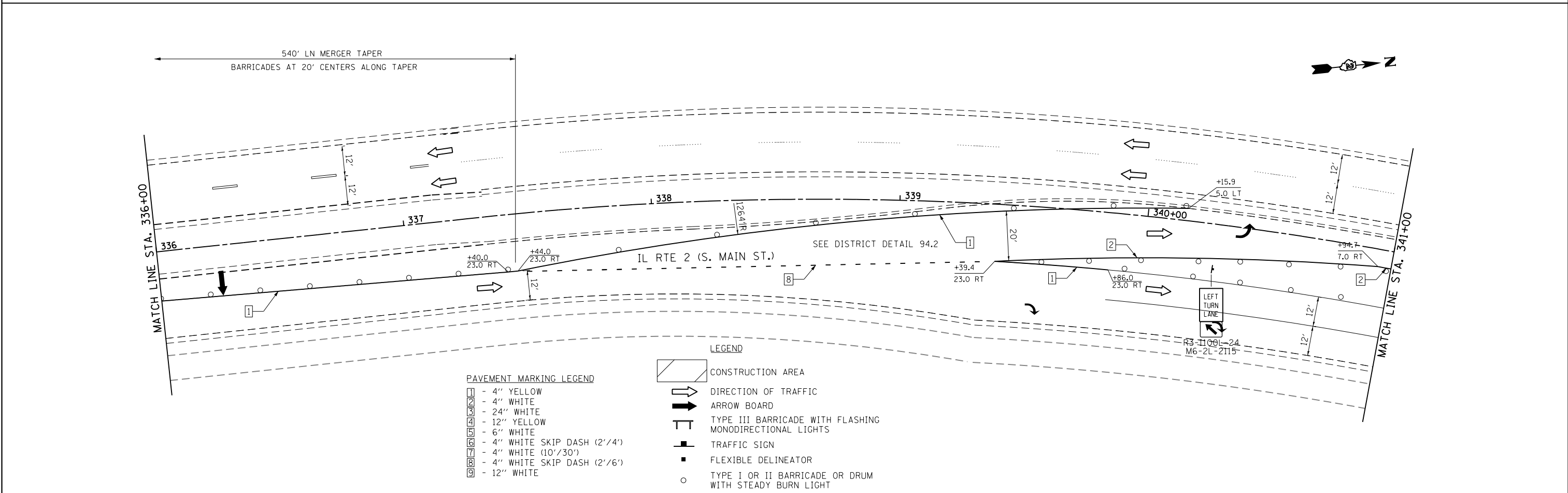
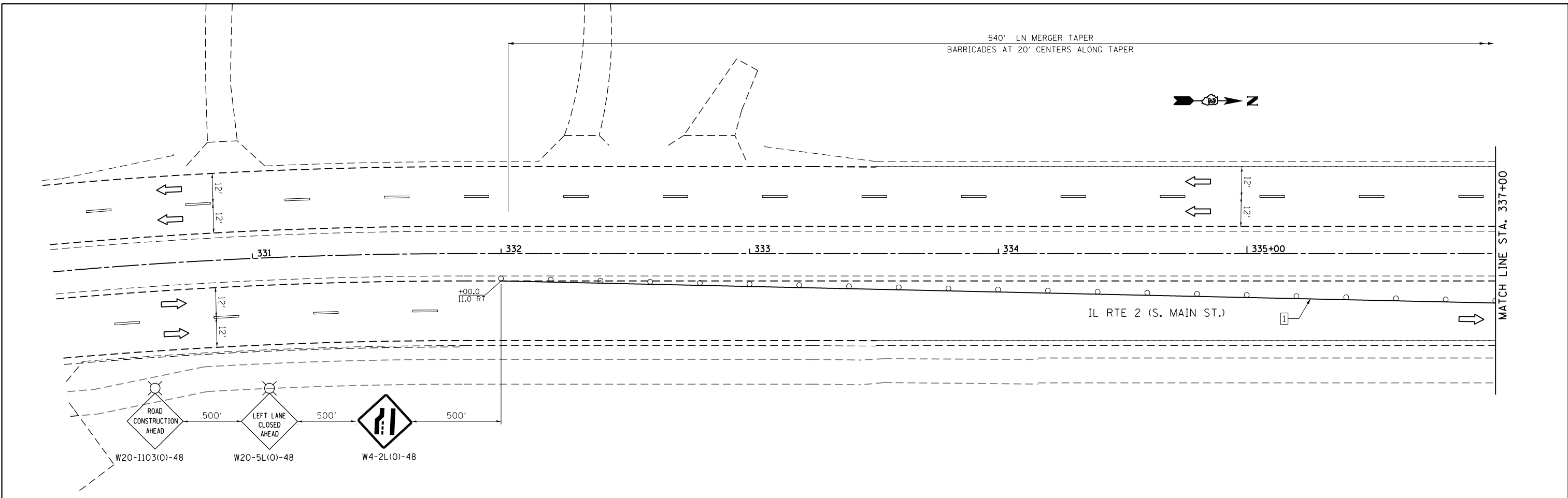
DURING STAGE 2B ONE SIDE OF THE WORK AREA SHALL BE KEPT CLEAR OF ALL VEHICLES, MATERIALS, AND OTHER HAZARDS.

SANITARY SEWER AND WATER MAIN IMPROVEMENTS HAVE BEEN DEVELOPED SEPERATELY. SEE THE SANITARY SEWER AND WATER MAIN PLANS AND SPECIFICATIONS FOR INFORMATION ON ANY ADDITIONAL 2014 STAGE 2 TRAFFIC AND CONSTRUCTION REQUIREMENTS.

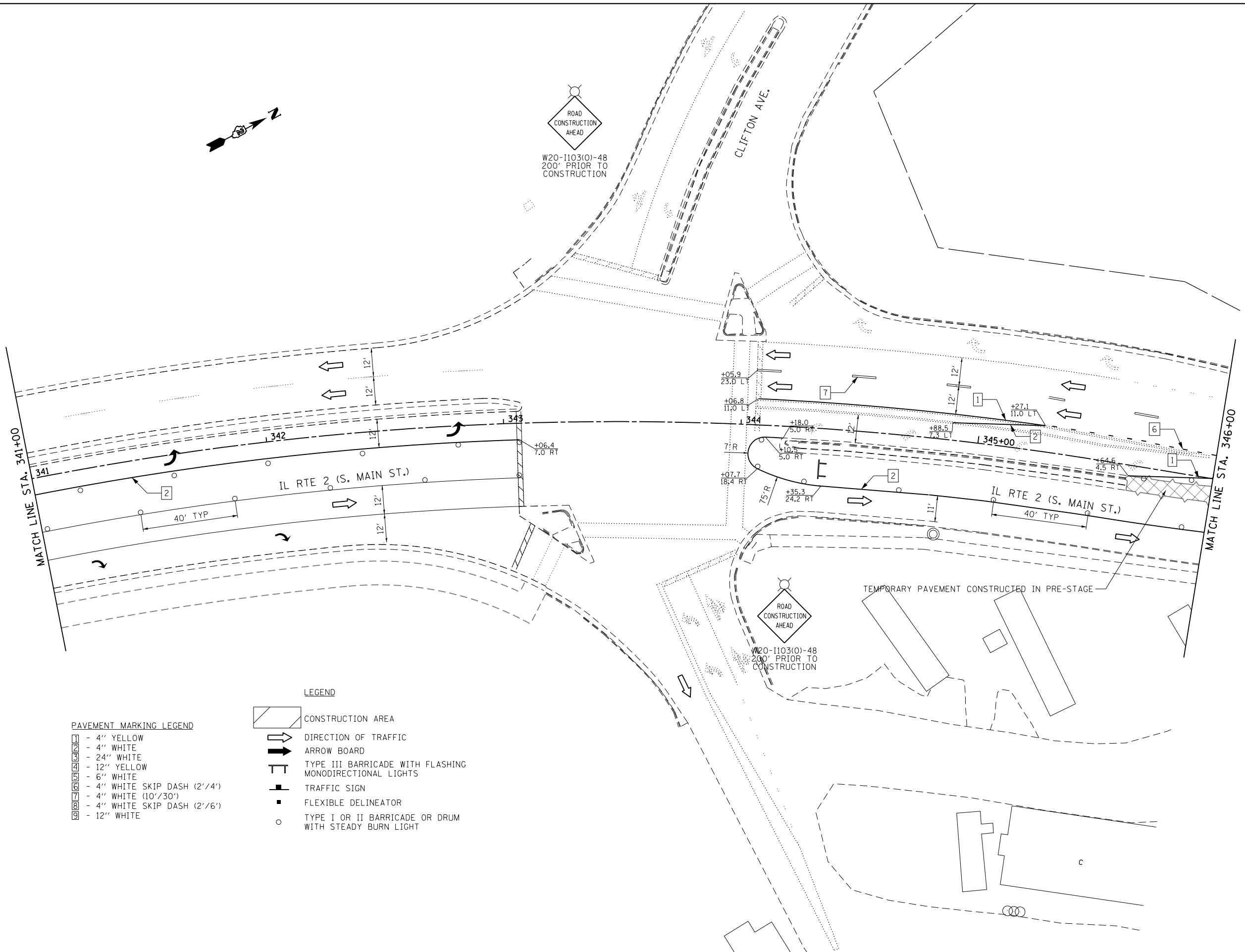
WHEN SIDESTREETS ARE CLOSED THE SIDESTREETS CLOSURE SHALL BE SIGNED IN ACCORDANCE WITH DISTRICT STANDARD 40.1 OR 40.1a, AS APPLICABLE.

DURING STAGE 2A, ACCESS TO BUSINESSES ALONG MARCHESANO DR SHALL BE MAINTAINED.

FILE NAME = #FILE#	USER NAME = #USER#	DESIGNED -	REVISED -	STATE OF ILLINOIS DEPARTMENT OF TRANSPORTATION	MAINTENANCE OF TRAFFIC 2014 STAGE 2 - TYPICAL SECTIONS & NOTES				F.A.P. RTE.	SECTION	COUNTY	TOTAL SHEETS	SHEET NO.
		DRAWN -	REVISED -		742	(32, 33) R-1	WINNEBAGO	705	242				
	PLOT SCALE = #SCALE#	CHECKED -	REVISED -		CONTRACT NO. 64821				ILLINOIS FED. AID PROJECT				
	PLOT DATE = #DATE#	DATE -	REVISED -		SCALE:	SHEET NO.	OF SHEETS	STA.	TO STA.				



FILE NAME = #FILE#	USER NAME = #USER#	DESIGNED -	REVISED -	STATE OF ILLINOIS DEPARTMENT OF TRANSPORTATION	MAINTENANCE OF TRAFFIC IL RTE 2 2014 STAGE 2			F.A.P. RTE.	SECTION	COUNTY	TOTAL SHEETS	SHEET NO.	
	PLOT SCALE = #SCALE#	DRAWN -	REVISED -		SCALE: 1" = 20'	SHEET NO.	OF SHEETS	STA. 331+00 TO STA. 341+00	742	(32,33) R-1	WINNEBAGO	705	243
	PLOT DATE = #DATE#	CHECKED -	REVISED -										
		DATE -	REVISED -										
											CONTRACT NO. 64821		
											ILLINOIS FED. AID PROJECT		



PAVEMENT MARKING LEGEND

1	- 4" YELLOW
2	- 4" WHITE
3	- 24" WHITE
4	- 12" YELLOW
5	- 6" WHITE
6	- 4" WHITE SKIP DASH (2'/4')
7	- 4" WHITE (10'/30')
8	- 4" WHITE SKIP DASH (2'/6')
9	- 12" WHITE

LEGEND

[Hatched Box]	CONSTRUCTION AREA
[Arrow]	DIRECTION OF TRAFFIC
[Arrow Board]	ARROW BOARD
[Barricade]	TYPE III BARRICADE WITH FLASHING MONODIRECTIONAL LIGHTS
[Traffic Sign]	TRAFFIC SIGN
[Delineator]	FLEXIBLE DELINEATOR
[Barricade/Drum]	TYPE I OR II BARRICADE OR DRUM WITH STEADY BURN LIGHT

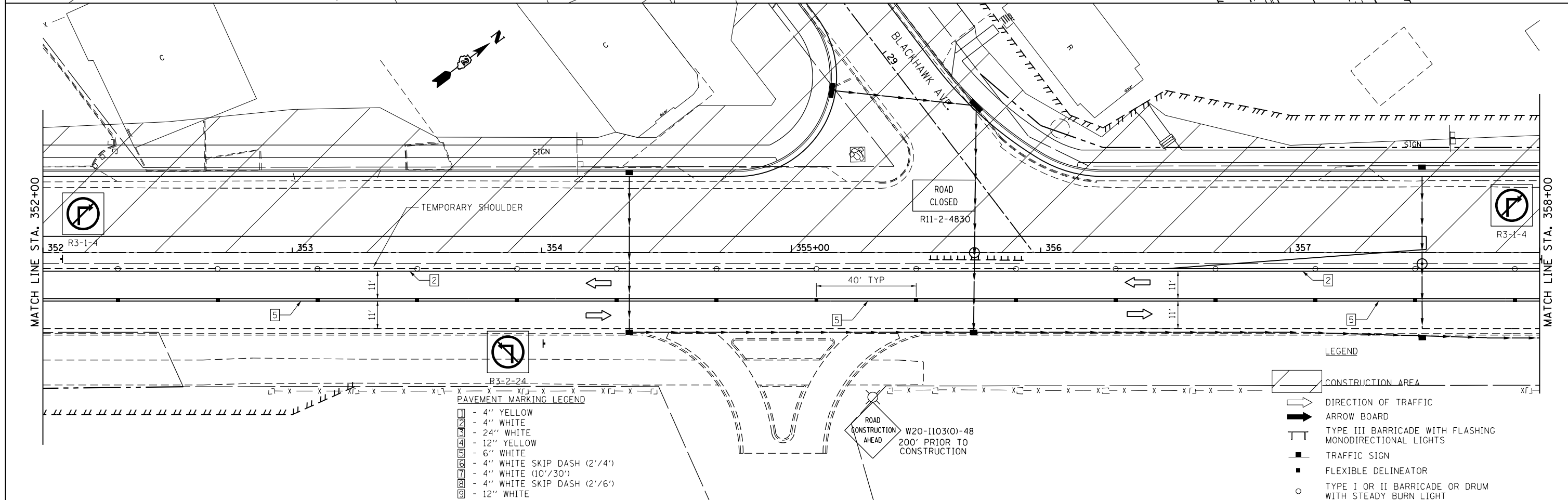
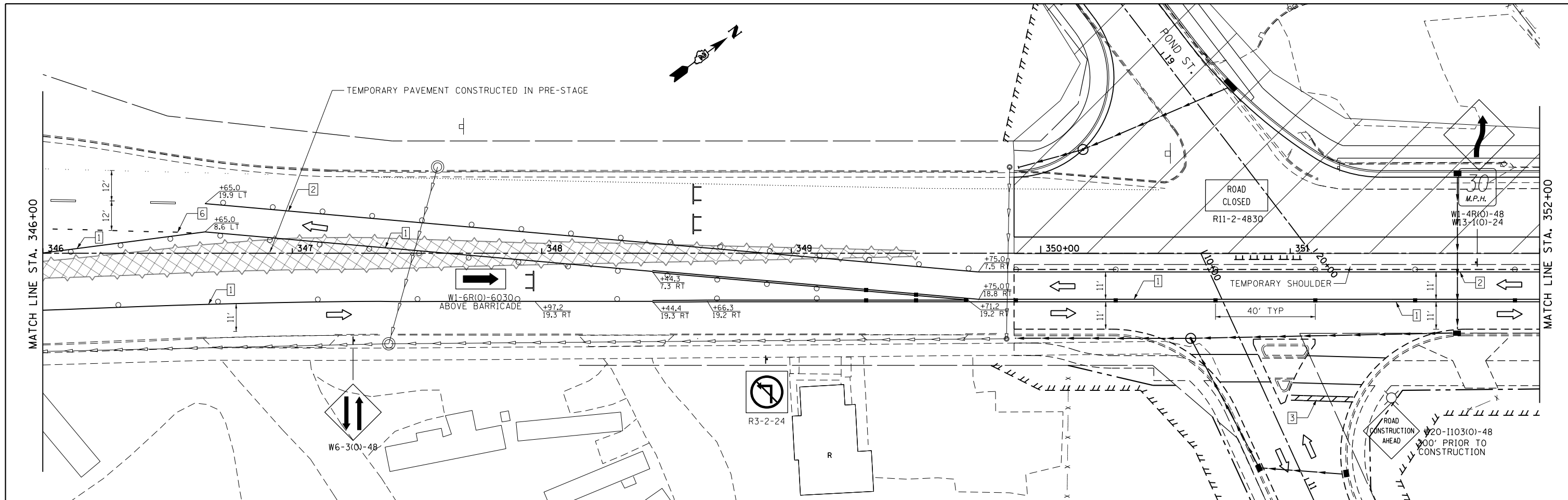
FILE NAME =	USER NAME = #USER*	DESIGNED -	REVISED -
#FILE#		DRAWN -	REVISED -
		CHECKED -	REVISED -
		DATE -	REVISED -

**STATE OF ILLINOIS
DEPARTMENT OF TRANSPORTATION**

**MAINTENANCE OF TRAFFIC
IL RTE 2 2014 STAGE 2**

SCALE: 1" = 20' SHEET NO. OF SHEETS STA. 341+00 TO STA. 346+00

F.A.P. RTE.	SECTION	COUNTY	TOTAL SHEETS	SHEET NO.
742	(32,33) R-1	WINNEBAGO	705	244
CONTRACT NO. 64821			ILLINOIS FED. AID PROJECT	

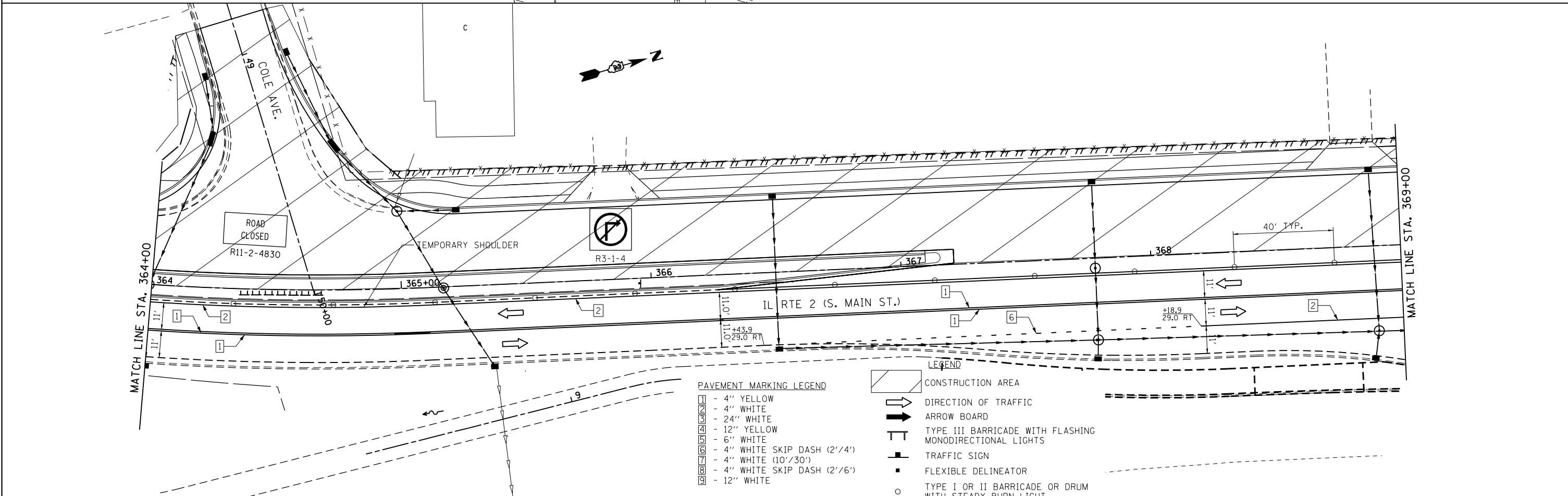
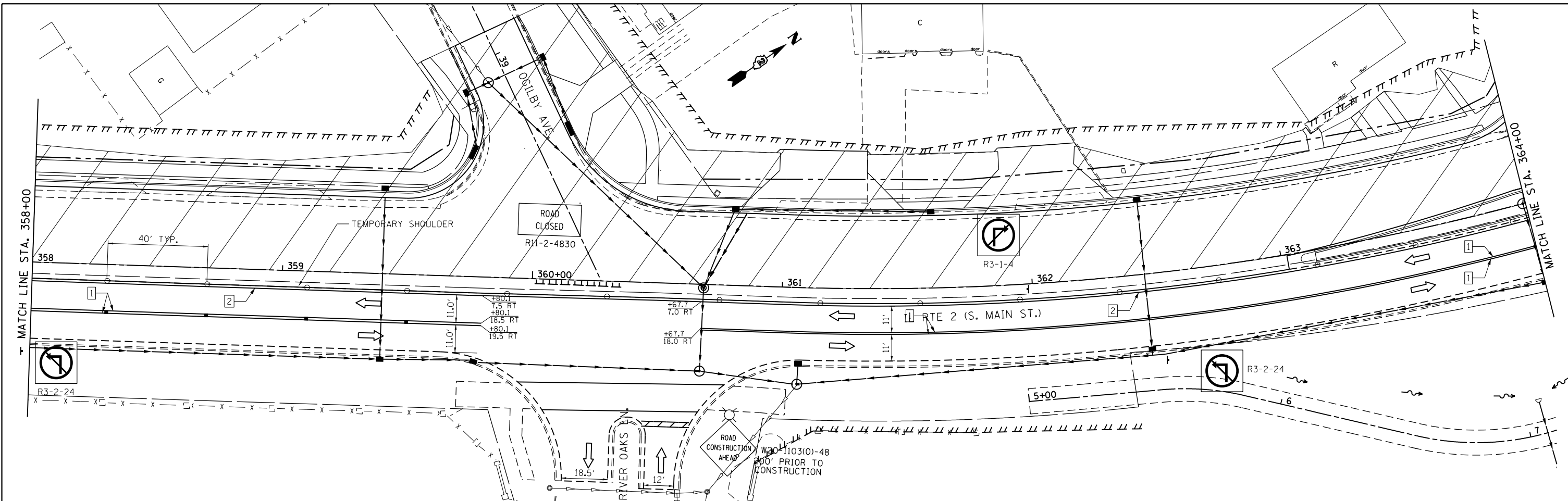


PAVEMENT MARKING LEGEND

1	- 4" YELLOW
2	- 4" WHITE
3	- 24" WHITE
4	- 12" YELLOW
5	- 6" WHITE
6	- 4" WHITE SKIP DASH (2'/4')
7	- 4" WHITE (10'/30')
8	- 4" WHITE SKIP DASH (2'/6')
9	- 12" WHITE

LEGEND

	CONSTRUCTION AREA
	DIRECTION OF TRAFFIC
	ARROW BOARD
	TYPE III BARRICADE WITH FLASHING MONODIRECTIONAL LIGHTS
	TRAFFIC SIGN
	FLEXIBLE DELINEATOR
	TYPE I OR II BARRICADE OR DRUM WITH STEADY BURN LIGHT



- PAVEMENT MARKING LEGEND**
- 1 - 4" YELLOW
 - 2 - 4" WHITE
 - 3 - 24" WHITE
 - 4 - 12" YELLOW
 - 5 - 6" WHITE
 - 6 - 4" WHITE SKIP DASH (2'/4')
 - 7 - 4" WHITE (10'/30')
 - 8 - 4" WHITE SKIP DASH (2'/6')
 - 9 - 12" WHITE

- LEGEND**
- CONSTRUCTION AREA
 - DIRECTION OF TRAFFIC
 - ARROW BOARD
 - TYPE III BARRICADE WITH FLASHING MONODIRECTIONAL LIGHTS
 - TRAFFIC SIGN
 - FLEXIBLE DELINEATOR
 - TYPE I OR II BARRICADE OR DRUM WITH STEADY BURN LIGHT

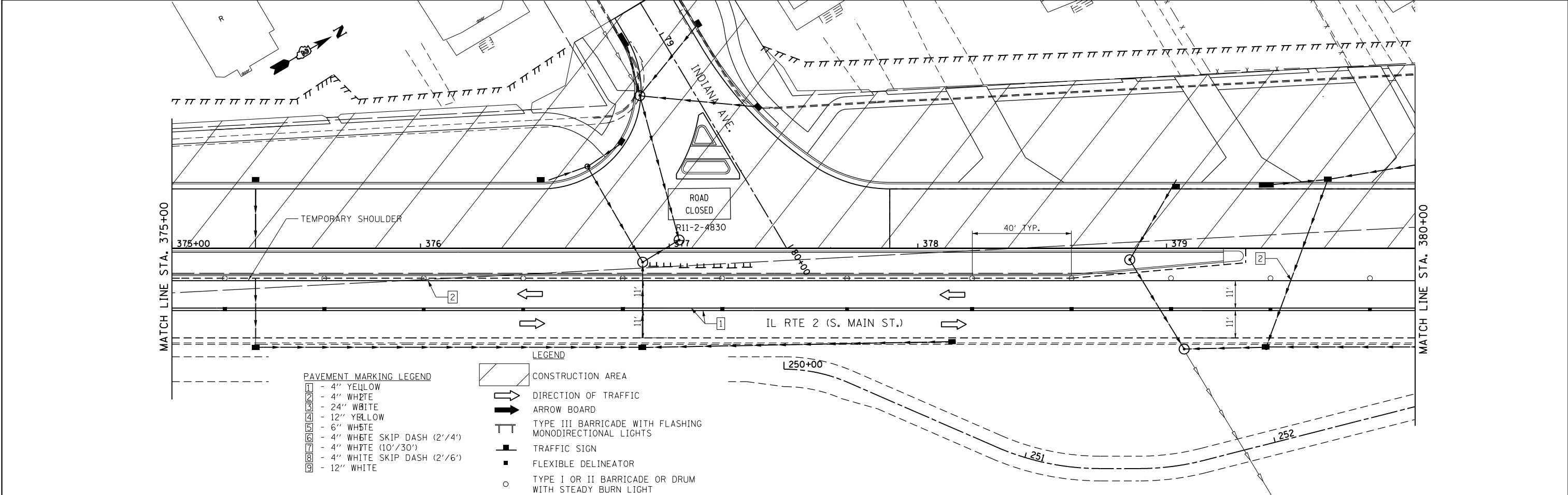
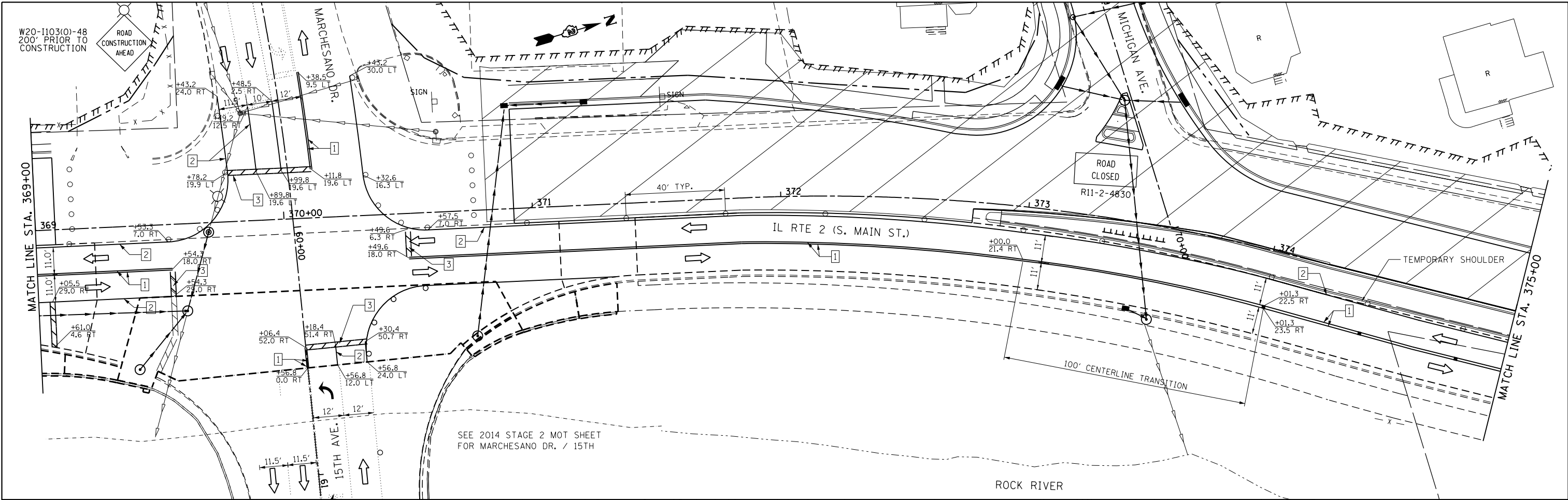
FILE NAME = *FILEL*	USER NAME = *USER*	DESIGNED -	REVISED -
		DRAWN -	REVISED -
		CHECKED -	REVISED -
		DATE -	REVISED -

**STATE OF ILLINOIS
DEPARTMENT OF TRANSPORTATION**

**MAINTENANCE OF TRAFFIC
IL RTE 2 2014 STAGE 2**

SCALE: 1" = 20' SHEET NO. OF SHEETS STA. 358+00 TO STA. 369+00

F.A.P. RTE.	SECTION	COUNTY	TOTAL SHEETS	SHEET NO.
742	(32,33) R-1	WINNEBAGO	705	246
CONTRACT NO. 64821				
ILLINOIS FED. AID PROJECT				



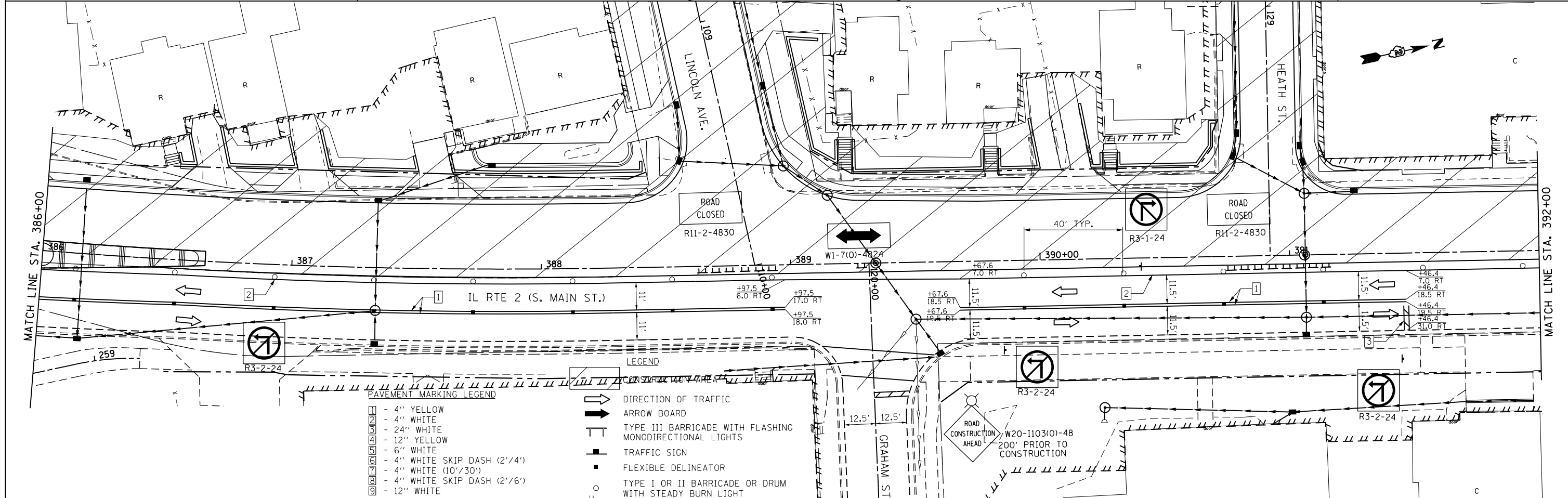
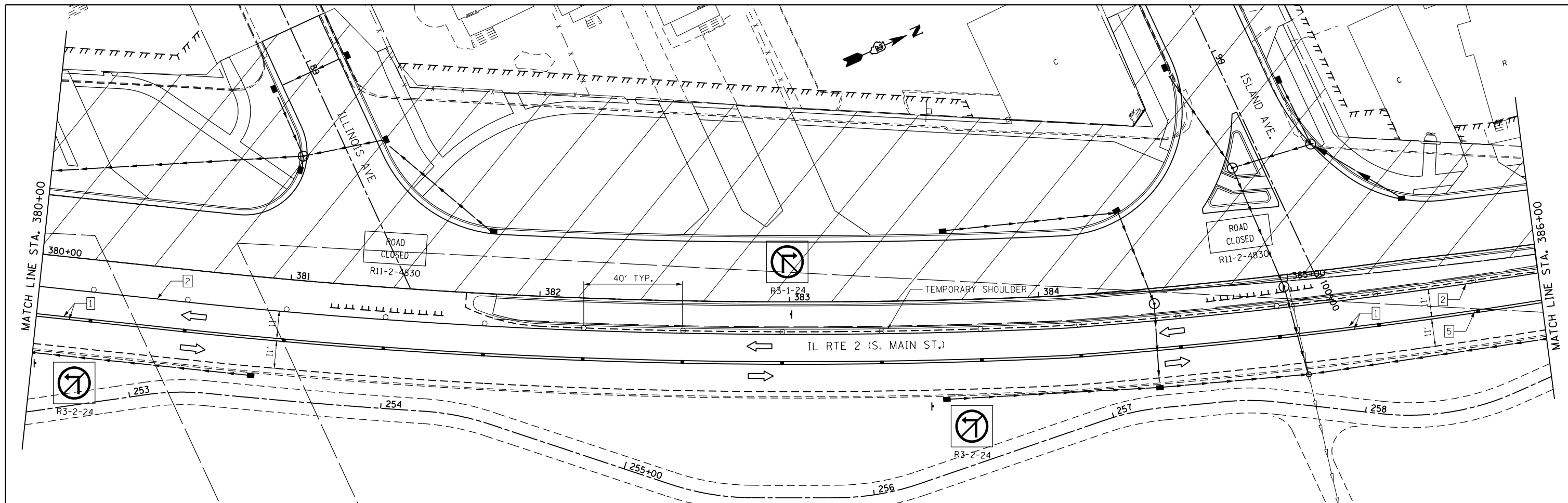
PAVEMENT MARKING LEGEND

1	- 4" YELLOW
2	- 4" WHITE
3	- 24" WHITE
4	- 12" YELLOW
5	- 6" WHITE
6	- 4" WHITE SKIP DASH (2'/4')
7	- 4" WHITE (10'/30')
8	- 4" WHITE SKIP DASH (2'/6')
9	- 12" WHITE

LEGEND

[Hatched Box]	CONSTRUCTION AREA
[Arrow]	DIRECTION OF TRAFFIC
[Arrow Board]	ARROW BOARD
[Barricade]	TYPE III BARRICADE WITH FLASHING MONODIRECTIONAL LIGHTS
[Traffic Sign]	TRAFFIC SIGN
[Flexible Delineator]	FLEXIBLE DELINEATOR
[Barricade/Drum]	TYPE I OR II BARRICADE OR DRUM WITH STEADY BURN LIGHT

FILE NAME = *FILEL*	USER NAME = *USER*	DESIGNED -	REVISED -	STATE OF ILLINOIS DEPARTMENT OF TRANSPORTATION	MAINTENANCE OF TRAFFIC IL RTE 2 2014 STAGE 2			F.A.P. RTE. 742	SECTION (32,33) R-1	COUNTY WINNEBAGO	TOTAL SHEETS 705	SHEET NO. 247
	PLOT SCALE = *SCALE*	DRAWN -	REVISED -		SCALE: 1" = 20'	SHEET NO.	OF SHEETS	STA. 369+00 TO STA. 380+00	CONTRACT NO. 64821			
	PLOT DATE = *DATE*	CHECKED -	REVISED -		ILLINOIS FED. AID PROJECT							
		DATE -	REVISED -									



PAVEMENT MARKING LEGEND

1	- 4" YELLOW
2	- 4" WHITE
3	- 24" WHITE
4	- 12" YELLOW
5	- 6" WHITE
6	- 4" WHITE SKIP DASH (2'/4')
7	- 4" WHITE (10'/30')
8	- 4" WHITE SKIP DASH (2'/6')
9	- 12" WHITE

LEGEND

	DIRECTION OF TRAFFIC
	ARROW BOARD
	TYPE III BARRICADE WITH FLASHING MONODIRECTIONAL LIGHTS
	TRAFFIC SIGN
	FLEXIBLE DELINEATOR
	TYPE I OR II BARRICADE OR DRUM WITH STEADY BURN LIGHT

FILE NAME =	USER NAME = *USER*	DESIGNED -	REVISED -
FILEL		DRAWN -	REVISED -
		CHECKED -	REVISED -
		DATE -	REVISED -

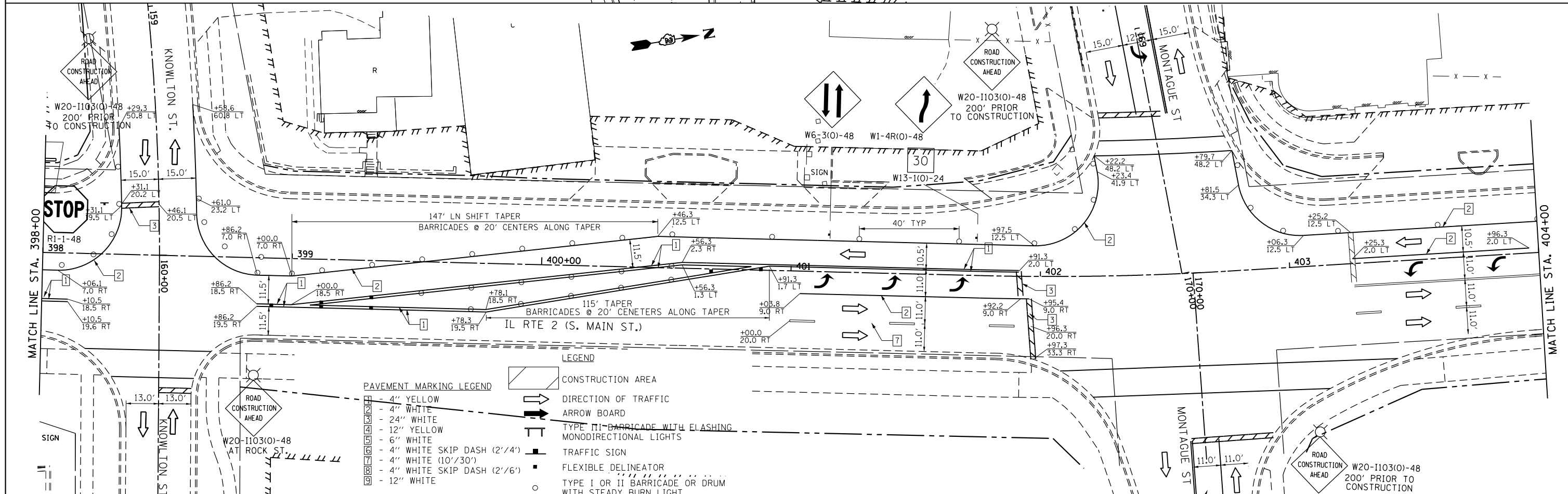
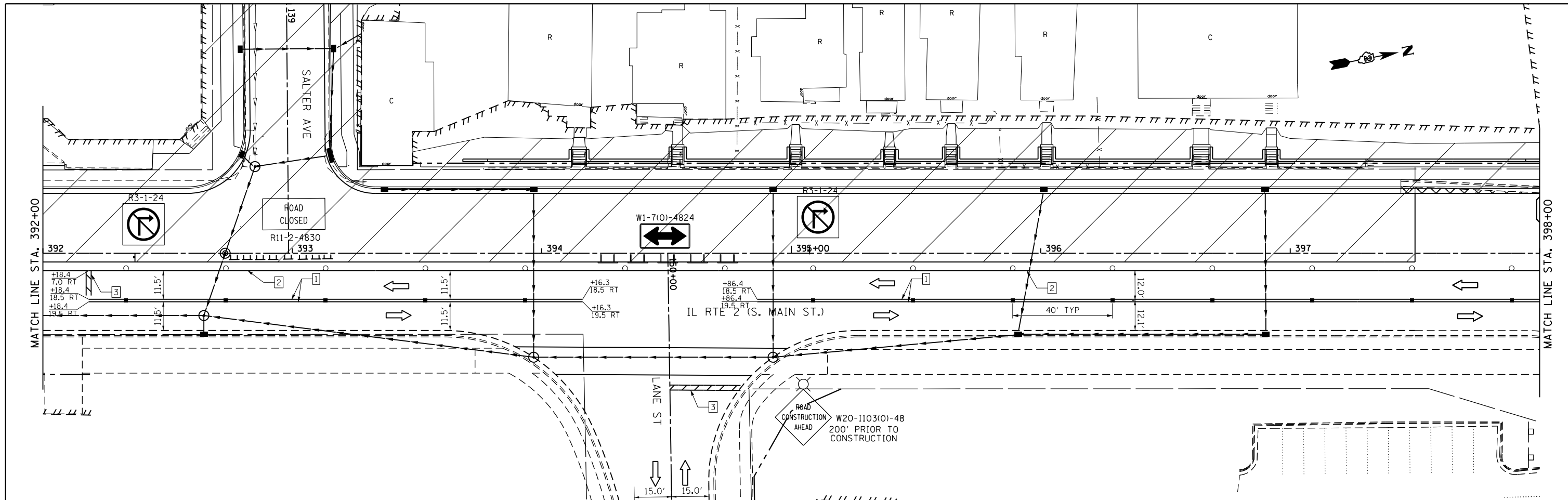
**STATE OF ILLINOIS
DEPARTMENT OF TRANSPORTATION**

**MAINTENANCE OF TRAFFIC
IL RTE 2 2014 STAGE 2**

F.A.P. RTE.	SECTION	COUNTY	TOTAL SHEETS	SHEET NO.
742	(32,33) R-1	WINNEBAGO	705	248
CONTRACT NO. 64821				

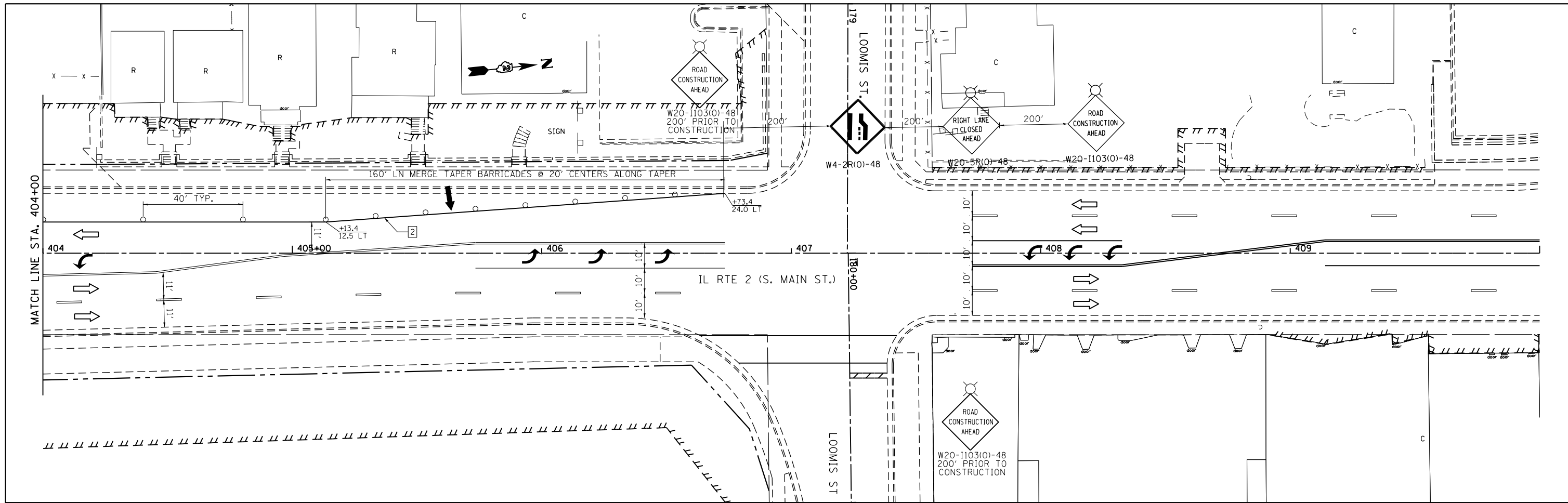
SCALE: 1" = 20' SHEET NO. OF SHEETS STA. 380+00 TO STA. 392+00

ILLINOIS FED. AID PROJECT



- LEGEND**
- CONSTRUCTION AREA
 - DIRECTION OF TRAFFIC
 - ARROW BOARD
 - TYPE III BARRICADE WITH FLASHING MONODIRECTIONAL LIGHTS
 - TRAFFIC SIGN
 - FLEXIBLE DELINEATOR
 - TYPE I OR II BARRICADE OR DRUM WITH STEADY BURN LIGHT
- PAVEMENT MARKING LEGEND**
- 4" YELLOW
 - 4" WHITE
 - 24" WHITE
 - 12" WHITE
 - 6" WHITE
 - 4" WHITE SKIP DASH (2'/4')
 - 4" WHITE SKIP DASH (10'/30')
 - 4" WHITE SKIP DASH (2'/6')
 - 12" WHITE

FILE NAME = #FILE#	USER NAME = #USER#	DESIGNED -	REVISED -	STATE OF ILLINOIS DEPARTMENT OF TRANSPORTATION	MAINTENANCE OF TRAFFIC IL RTE 2 2014 STAGE 2			F.A.P. RTE. 742	SECTION (32,33) R-1	COUNTY WINNEBAGO	TOTAL SHEETS 705	SHEET NO. 249
	PLOT SCALE = #SCALE#	CHECKED -	REVISED -		SCALE: 1" = 20'	SHEET NO.	OF SHEETS	STA. 392+00 TO STA. 404+00	CONTRACT NO. 64821		ILLINOIS FED. AID PROJECT	
	PLOT DATE = #DATE#	DATE -	REVISED -									



PAVEMENT MARKING LEGEND

- ▬ - 4" YELLOW
- ▬ - 4" WHITE
- ▬ - 24" WHITE
- ▬ - 12" YELLOW
- ▬ - 6" WHITE
- ▬ - 4" WHITE SKIP DASH (2'/4')
- ▬ - 4" WHITE (10'/30')
- ▬ - 4" WHITE SKIP DASH (2'/6')
- ▬ - 12" WHITE

LEGEND

- ▭ CONSTRUCTION AREA
- ➡ DIRECTION OF TRAFFIC
- ➡ ARROW BOARD
- ⊥ TYPE III BARRICADE WITH FLASHING MONODIRECTIONAL LIGHTS
- ⊥ TRAFFIC SIGN
- FLEXIBLE DELINEATOR
- TYPE I OR II BARRICADE OR DRUM WITH STEADY BURN LIGHT

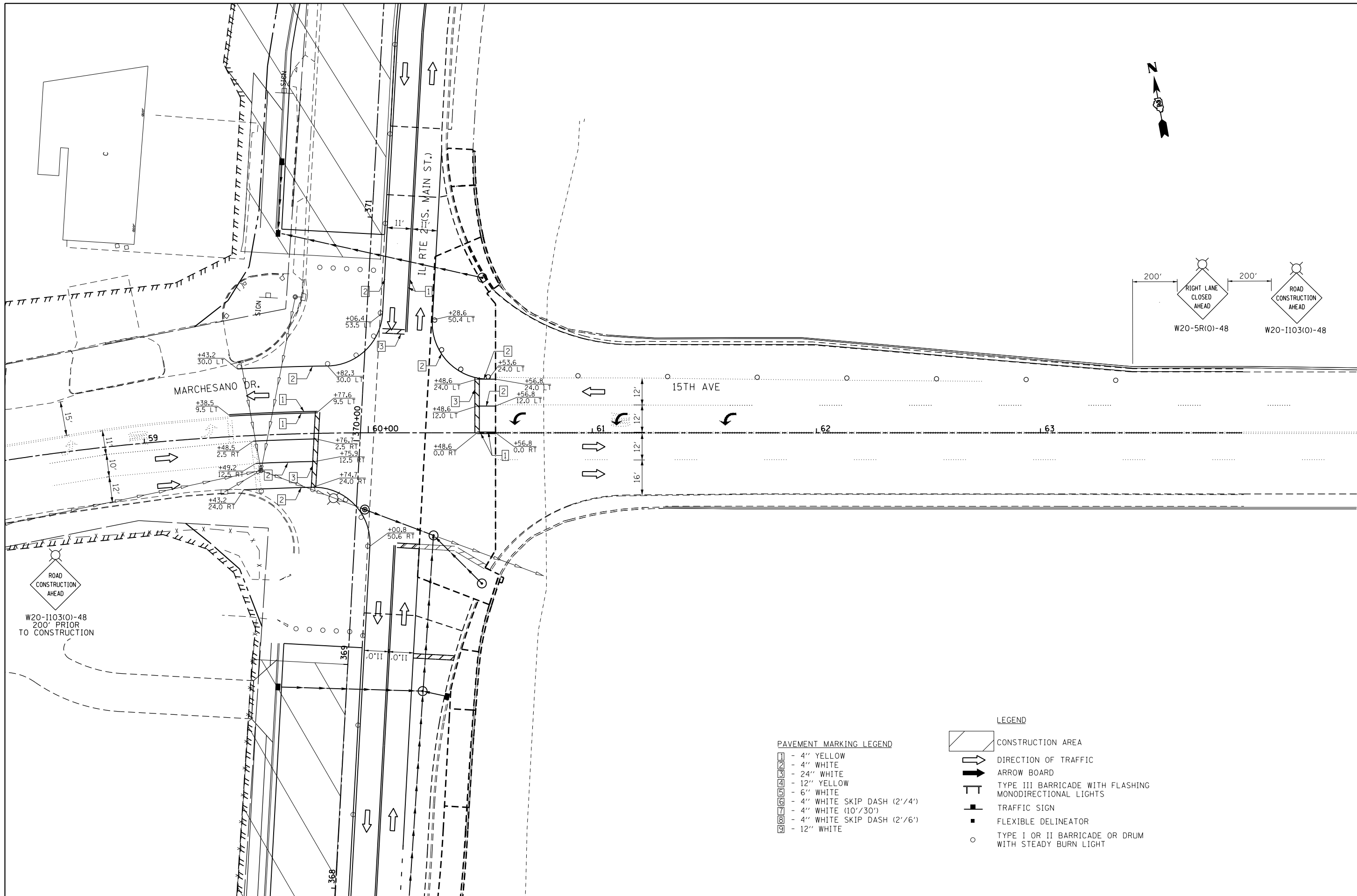
FILE NAME =	USER NAME = \$USER*	DESIGNED -	REVISED -
*FILE#		DRAWN -	REVISED -
	PLOT SCALE = \$SCALE*	CHECKED -	REVISED -
	PLOT DATE = \$DATE*	DATE -	REVISED -

**STATE OF ILLINOIS
DEPARTMENT OF TRANSPORTATION**

**MAINTENANCE OF TRAFFIC
IL RTE 2 2014 STAGE 2**

SCALE: 1" = 20' SHEET NO. OF SHEETS STA. 404+00 TO STA. 410+00

F.A.P. RTE.	SECTION	COUNTY	TOTAL SHEETS	SHEET NO.
742	(32,33) R-1	WINNEBAGO	705	250
CONTRACT NO. 64821				
ILLINOIS FED. AID PROJECT				



FILE NAME = *FILEL*	USER NAME = *USER*	DESIGNED -	REVISED -
		DRAWN -	REVISED -
		CHECKED -	REVISED -
		DATE -	REVISED -

**STATE OF ILLINOIS
DEPARTMENT OF TRANSPORTATION**

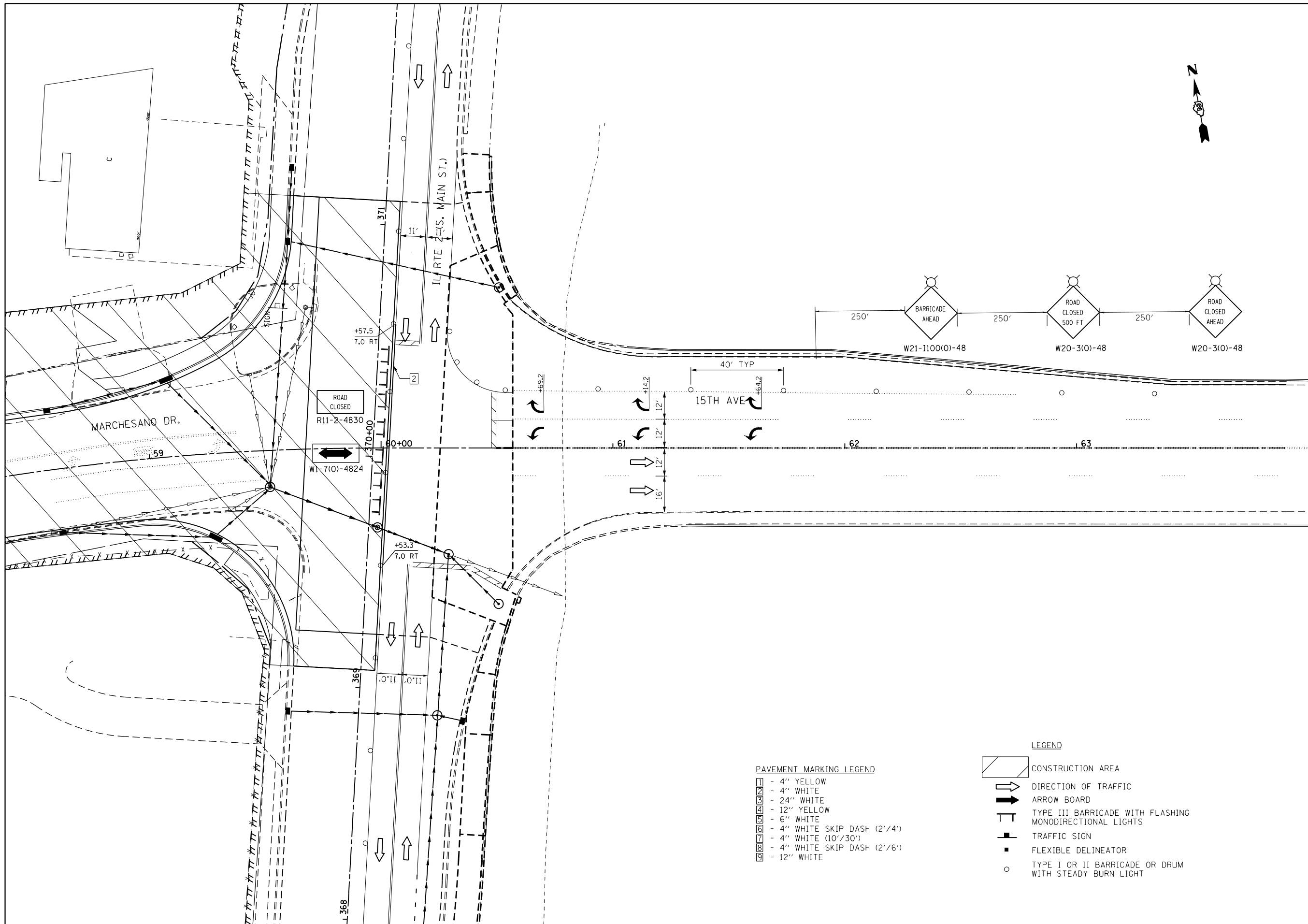
**MAINTENANCE OF TRAFFIC
MARCHESANO DR./15TH AVE 2014 STAGE 2**

SCALE: 1:20 SHEET NO. OF SHEETS STA. 54+40.00 TO STA. 63+50.00

F.A.P. RTE.	SECTION	COUNTY	TOTAL SHEETS	SHEET NO.
742	(32, 33) R-1	WINNEBAGO	705	251
CONTRACT NO. 64821			ILLINOIS FED. AID PROJECT	

- PAVEMENT MARKING LEGEND**
- 1 - 4" YELLOW
 - 2 - 4" WHITE
 - 3 - 24" WHITE
 - 4 - 12" YELLOW
 - 5 - 6" WHITE
 - 6 - 4" WHITE SKIP DASH (2' / 4')
 - 7 - 4" WHITE (10' / 30')
 - 8 - 4" WHITE SKIP DASH (2' / 6')
 - 9 - 12" WHITE

- LEGEND**
- CONSTRUCTION AREA
 - DIRECTION OF TRAFFIC
 - ARROW BOARD
 - TYPE III BARRICADE WITH FLASHING MONODIRECTIONAL LIGHTS
 - TRAFFIC SIGN
 - FLEXIBLE DELINEATOR
 - TYPE I OR II BARRICADE OR DRUM WITH STEADY BURN LIGHT



- PAVEMENT MARKING LEGEND**
- - 4" YELLOW
 - - 4" WHITE
 - - 24" WHITE
 - - 12" YELLOW
 - - 6" WHITE
 - - 4" WHITE SKIP DASH (2'/4')
 - - 4" WHITE (10'/30')
 - - 4" WHITE SKIP DASH (2'/6')
 - - 12" WHITE

- LEGEND**
- ▨ CONSTRUCTION AREA
 - DIRECTION OF TRAFFIC
 - ⇨ ARROW BOARD
 - ⊥ TYPE III BARRICADE WITH FLASHING MONODIRECTIONAL LIGHTS
 - ⊥ TRAFFIC SIGN
 - FLEXIBLE DELINEATOR
 - TYPE I OR II BARRICADE OR DRUM WITH STEADY BURN LIGHT

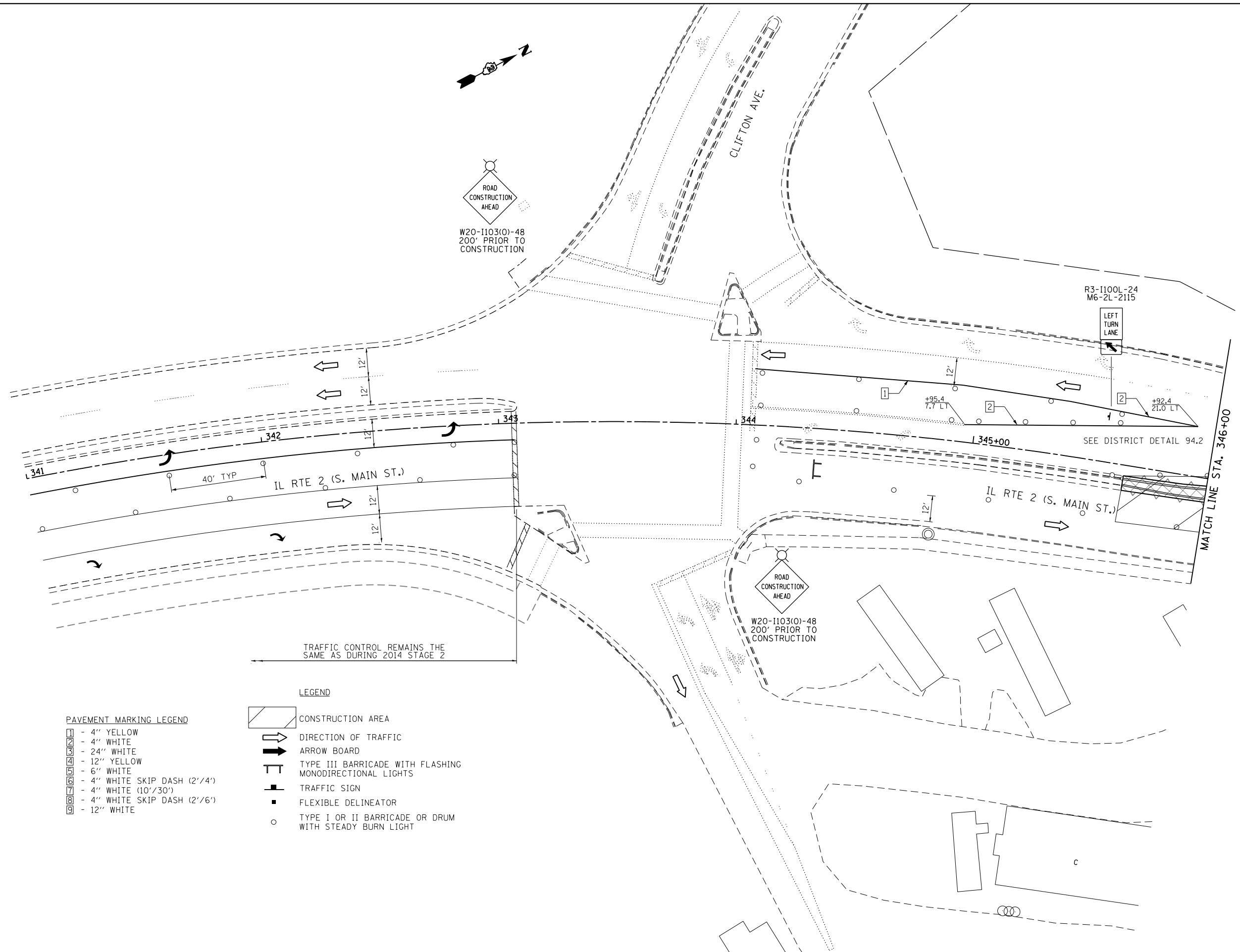
FILE NAME = *FILE*	USER NAME = *USER*	DESIGNED -	REVISED -
		DRAWN -	REVISED -
		CHECKED -	REVISED -
		DATE -	REVISED -

**STATE OF ILLINOIS
DEPARTMENT OF TRANSPORTATION**

**MAINTENANCE OF TRAFFIC
MARCHESANO DR/15TH AVE 2014 STAGE 2A**

SCALE: 1:20 SHEET NO. OF SHEETS STA. 54+40.00 TO STA. 63+50.00

F.A.P. RTE.	SECTION	COUNTY	TOTAL SHEETS	SHEET NO.
742	(32, 33) R-1	WINNEBAGO	705	252
CONTRACT NO. 64821			ILLINOIS FED. AID PROJECT	



PAVEMENT MARKING LEGEND

1	- 4" YELLOW
2	- 4" WHITE
3	- 24" WHITE
4	- 12" YELLOW
5	- 6" WHITE
6	- 4" WHITE SKIP DASH (2'/4')
7	- 4" WHITE (10'/30')
8	- 4" WHITE SKIP DASH (2'/6')
9	- 12" WHITE

LEGEND

	CONSTRUCTION AREA
	DIRECTION OF TRAFFIC
	ARROW BOARD
	TYPE III BARRICADE WITH FLASHING MONODIRECTIONAL LIGHTS
	TRAFFIC SIGN
	FLEXIBLE DELINEATOR
	TYPE I OR II BARRICADE OR DRUM WITH STEADY BURN LIGHT

TRAFFIC CONTROL REMAINS THE SAME AS DURING 2014 STAGE 2

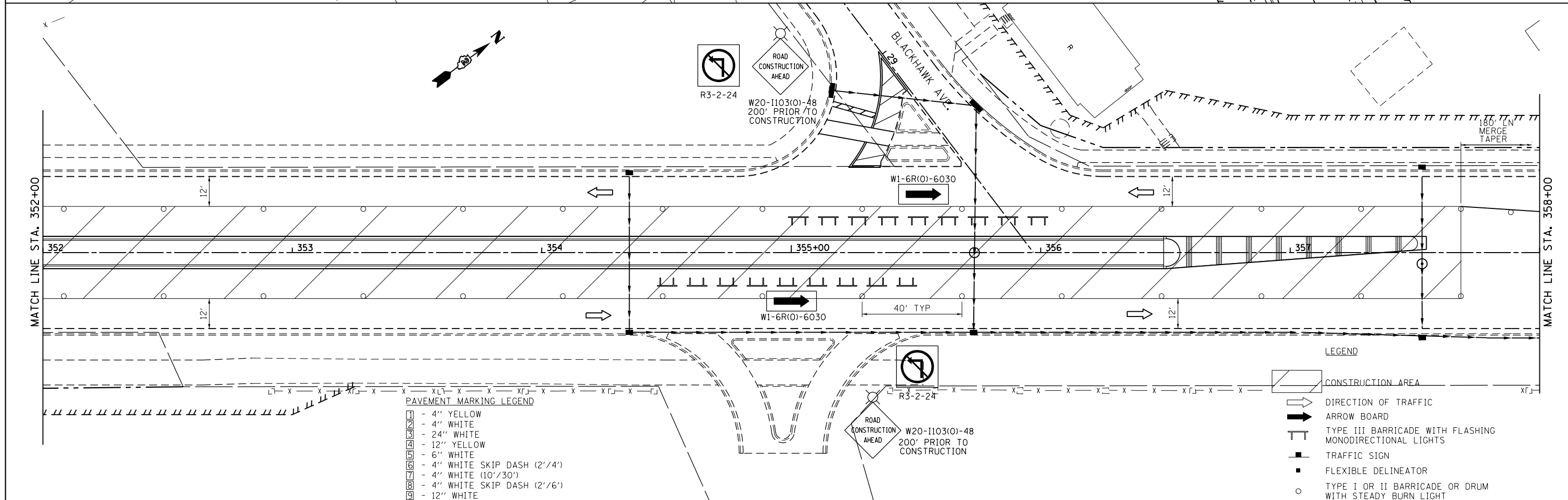
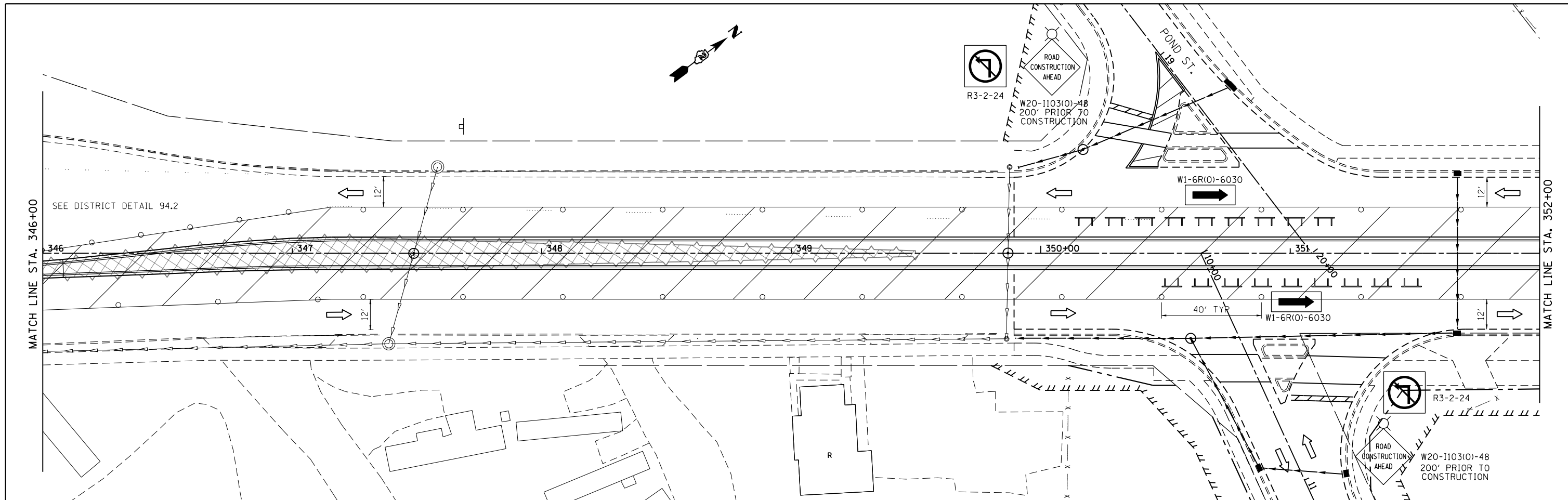
FILE NAME = *FILEL*	USER NAME = *USER*	DESIGNED -	REVISED -
		DRAWN -	REVISED -
		CHECKED -	REVISED -
		DATE -	REVISED -

**STATE OF ILLINOIS
DEPARTMENT OF TRANSPORTATION**

**MAINTENANCE OF TRAFFIC
IL RTE 2 2014 STAGE 2B**

SCALE: 1" = 20' SHEET NO. OF SHEETS STA. 341+00 TO STA. 346+00

F.A.P. RTE.	SECTION	COUNTY	TOTAL SHEETS	SHEET NO.
742	(32,33) R-1	WINNEBAGO	705	253
			CONTRACT NO. 64821	
ILLINOIS FED. AID PROJECT				

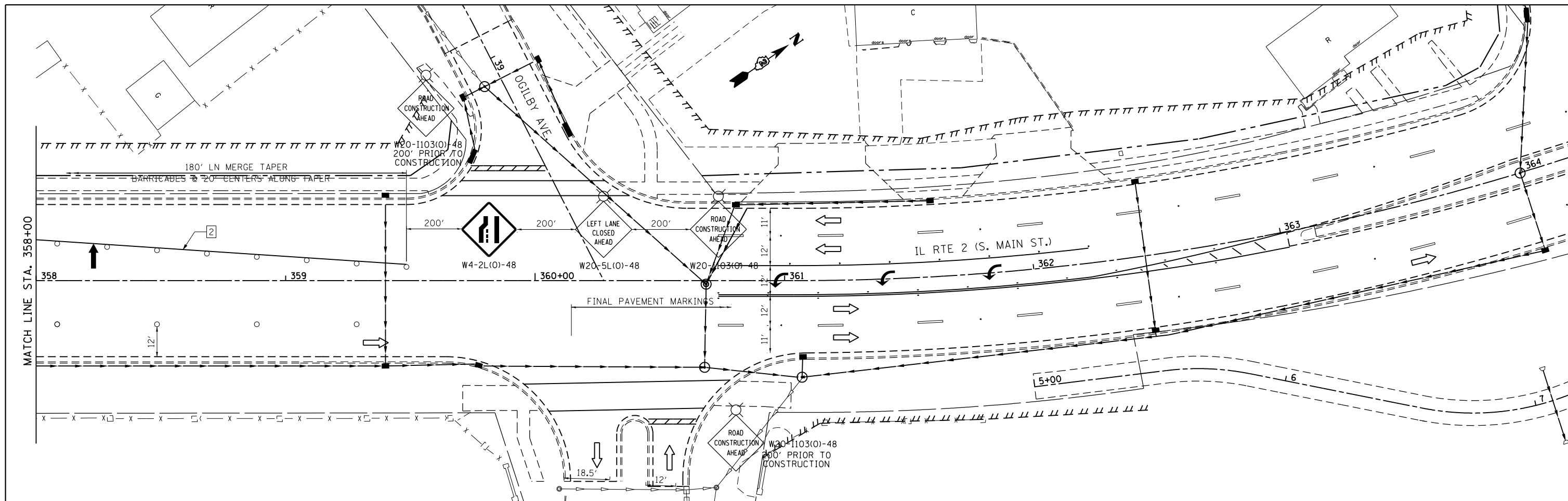


PAVEMENT MARKING LEGEND

1	- 4" YELLOW
2	- 4" WHITE
3	- 24" WHITE
4	- 12" YELLOW
5	- 6" WHITE
6	- 4" WHITE SKIP DASH (2'/4')
7	- 4" WHITE (10'/30')
8	- 4" WHITE SKIP DASH (2'/6')
9	- 12" WHITE

LEGEND

[Symbol]	CONSTRUCTION AREA
[Symbol]	DIRECTION OF TRAFFIC
[Symbol]	ARROW BOARD
[Symbol]	TYPE III BARRICADE WITH FLASHING MONODIRECTIONAL LIGHTS
[Symbol]	TRAFFIC SIGN
[Symbol]	FLEXIBLE DELINEATOR
[Symbol]	TYPE I OR II BARRICADE OR DRUM WITH STEADY BURN LIGHT



- PAVEMENT MARKING LEGEND**
- 1 - 4" YELLOW
 - 2 - 4" WHITE
 - 3 - 24" WHITE
 - 4 - 12" YELLOW
 - 5 - 6" WHITE
 - 6 - 4" WHITE SKIP DASH (2'/4')
 - 7 - 4" WHITE (10'/30')
 - 8 - 4" WHITE SKIP DASH (2'/6')
 - 9 - 12" WHITE

- LEGEND**
- CONSTRUCTION AREA
 - DIRECTION OF TRAFFIC
 - ARROW BOARD
 - TYPE III BARRICADE WITH FLASHING MONODIRECTIONAL LIGHTS
 - TRAFFIC SIGN
 - FLEXIBLE DELINEATOR
 - TYPE I OR II BARRICADE OR DRUM WITH STEADY BURN LIGHT

FILE NAME = *FILE*	USER NAME = *USER*	DESIGNED -	REVISED -
		DRAWN -	REVISED -
		CHECKED -	REVISED -
		DATE -	REVISED -

**STATE OF ILLINOIS
DEPARTMENT OF TRANSPORTATION**

**MAINTENANCE OF TRAFFIC
IL RTE 2 2014 STAGE 2B**

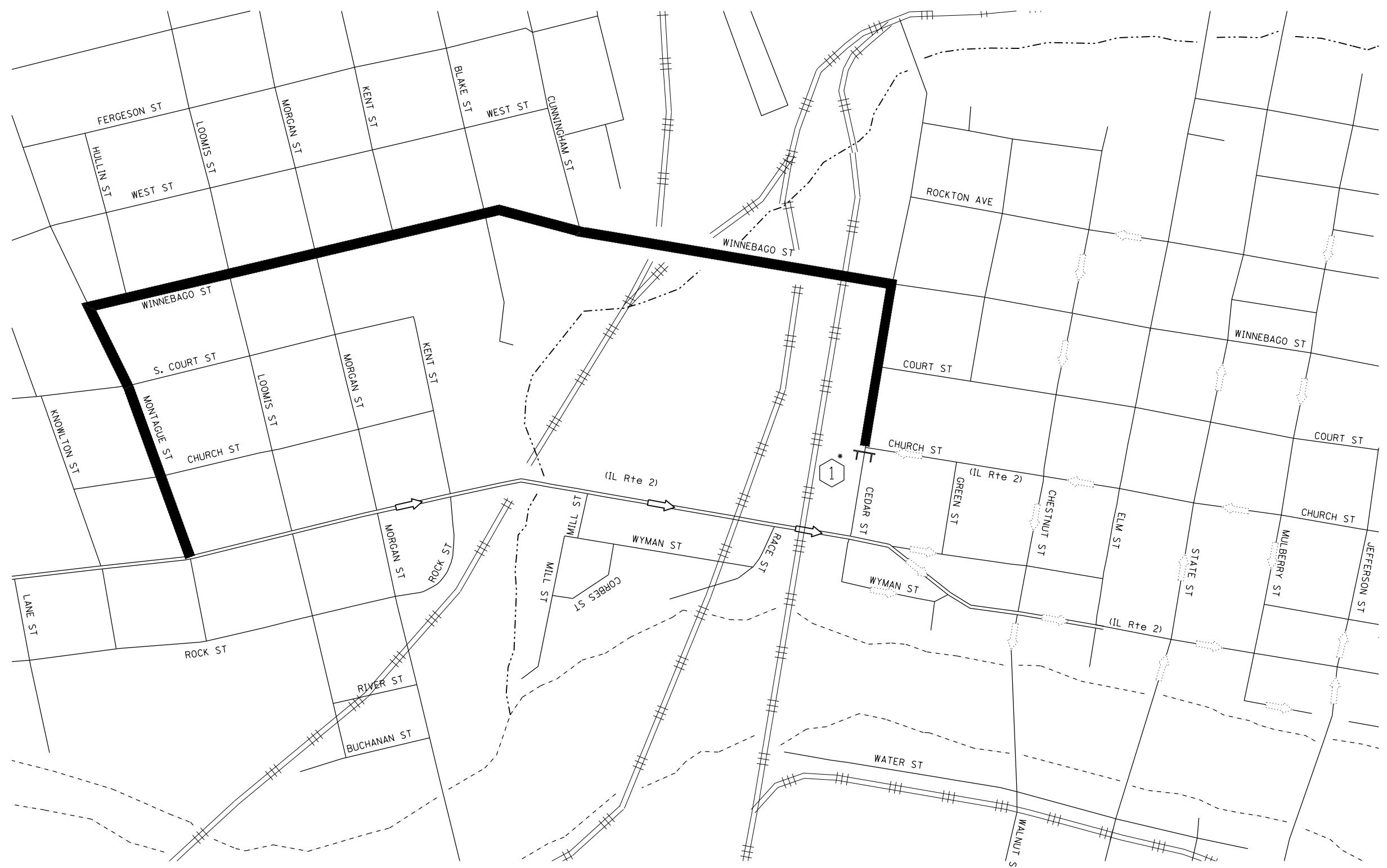
SCALE: 1" = 20' SHEET NO. OF SHEETS STA. 358+00 TO STA. 364+00

F.A.P. RTE.	SECTION	COUNTY	TOTAL SHEETS	SHEET NO.
742	(32,33) R-1	WINNEBAGO	705	255
CONTRACT NO. 64821				
ILLINOIS FED. AID PROJECT				



NOTES:
ALL STREETS TWO-WAY, UNLESS IDENTIFIED OTHERWISE.

CEDAR ST SHALL BE CLOSED BETWEEN IL RTE 2 AND CHURCH ST DURING 2013 STAGE 2 FOR THE CONSTRUCTION OF CEDAR ST. THE CONTRACTOR SHALL MAINTAIN ACCESS TO LOCAL BUSINESSES ON CEDAR ST. DURING THE CONSTRUCTION OF CEDAR ST.



LEGEND

ROAD CLOSED TO THRU TRAFFIC R11-4-6030

1 * TYPE III BARRICADE

* SHALL BE REQUIRED DURING STAGE 2 WHEN CEDAR ST IS CLOSED

DETOUR ROUTE SB

EXISTING ONE-WAY TRAFFIC

PROPOSED ONE-WAY TRAFFIC

FILE NAME =
\$FILEL\$

USER NAME = \$USER\$

PLOT SCALE = \$SCALE\$

PLOT DATE = \$DATE\$

DESIGNED -

DRAWN -

CHECKED -

DATE -

REVISED -

REVISED -

REVISED -

REVISED -

**STATE OF ILLINOIS
DEPARTMENT OF TRANSPORTATION**

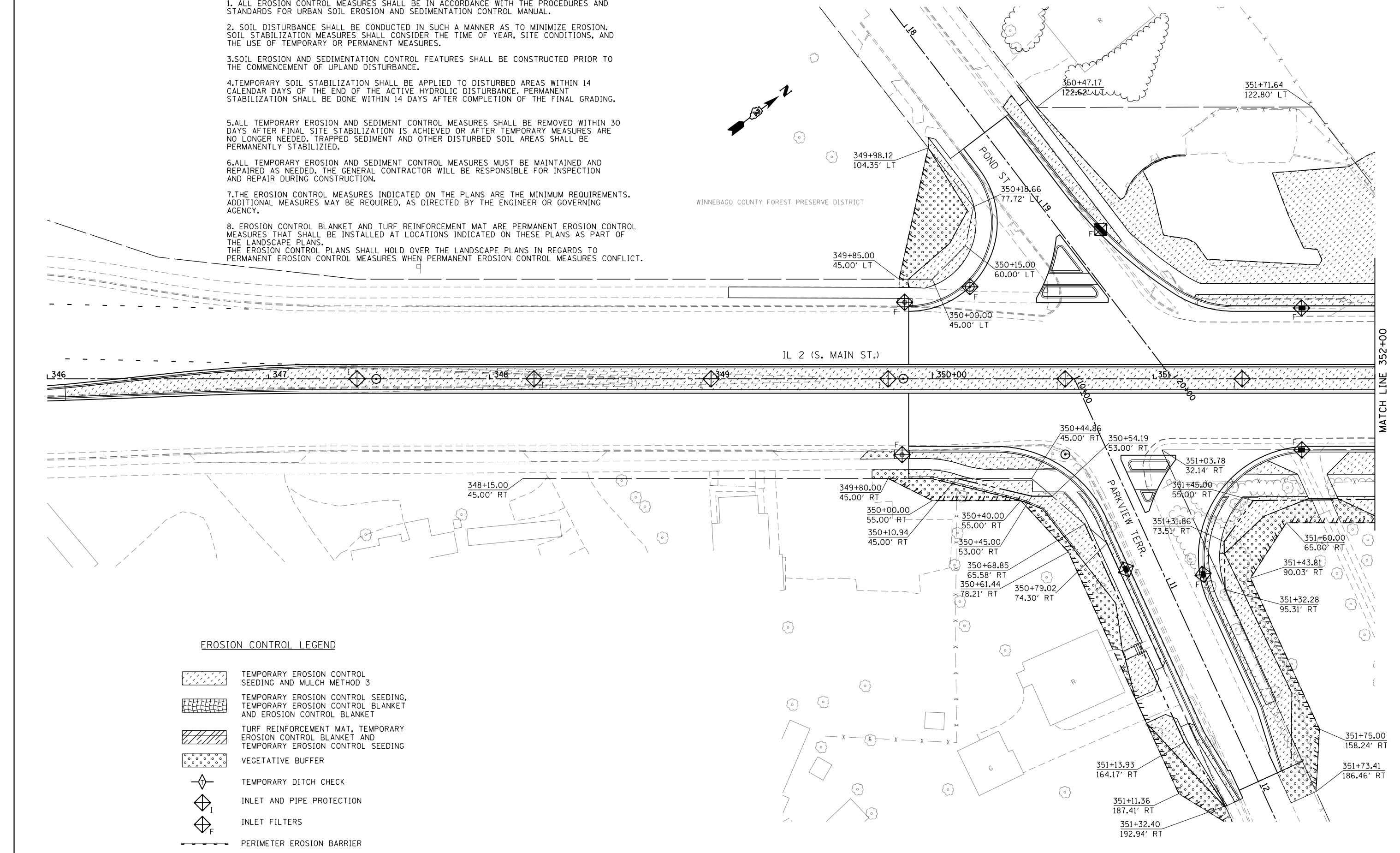
**DETOUR PLAN - 2013 STAGE 1, 2013 STAGE 1A
AND 2013 STAGE 2**

SCALE: SHEET NO. 1 OF 2 SHEETS STA. TO STA.

F.A.P. RTE.	SECTION	COUNTY	TOTAL SHEETS	SHEET NO.
742	(32,33) R-1	WINNEBAGO	705	256
CONTRACT NO. 64821				
ILLINOIS FED. AID PROJECT				

EROSION CONTROL GENERAL NOTES:

1. ALL EROSION CONTROL MEASURES SHALL BE IN ACCORDANCE WITH THE PROCEDURES AND STANDARDS FOR URBAN SOIL EROSION AND SEDIMENTATION CONTROL MANUAL.
2. SOIL DISTURBANCE SHALL BE CONDUCTED IN SUCH A MANNER AS TO MINIMIZE EROSION. SOIL STABILIZATION MEASURES SHALL CONSIDER THE TIME OF YEAR, SITE CONDITIONS, AND THE USE OF TEMPORARY OR PERMANENT MEASURES.
3. SOIL EROSION AND SEDIMENTATION CONTROL FEATURES SHALL BE CONSTRUCTED PRIOR TO THE COMMENCEMENT OF UPLAND DISTURBANCE.
4. TEMPORARY SOIL STABILIZATION SHALL BE APPLIED TO DISTURBED AREAS WITHIN 14 CALENDAR DAYS OF THE END OF THE ACTIVE HYDROLOGIC DISTURBANCE. PERMANENT STABILIZATION SHALL BE DONE WITHIN 14 DAYS AFTER COMPLETION OF THE FINAL GRADING.
5. ALL TEMPORARY EROSION AND SEDIMENT CONTROL MEASURES SHALL BE REMOVED WITHIN 30 DAYS AFTER FINAL SITE STABILIZATION IS ACHIEVED OR AFTER TEMPORARY MEASURES ARE NO LONGER NEEDED. TRAPPED SEDIMENT AND OTHER DISTURBED SOIL AREAS SHALL BE PERMANENTLY STABILIZED.
6. ALL TEMPORARY EROSION AND SEDIMENT CONTROL MEASURES MUST BE MAINTAINED AND REPAIRED AS NEEDED. THE GENERAL CONTRACTOR WILL BE RESPONSIBLE FOR INSPECTION AND REPAIR DURING CONSTRUCTION.
7. THE EROSION CONTROL MEASURES INDICATED ON THE PLANS ARE THE MINIMUM REQUIREMENTS. ADDITIONAL MEASURES MAY BE REQUIRED, AS DIRECTED BY THE ENGINEER OR GOVERNING AGENCY.
8. EROSION CONTROL BLANKET AND TURF REINFORCEMENT MAT ARE PERMANENT EROSION CONTROL MEASURES THAT SHALL BE INSTALLED AT LOCATIONS INDICATED ON THESE PLANS AS PART OF THE LANDSCAPE PLANS. THE EROSION CONTROL PLANS SHALL HOLD OVER THE LANDSCAPE PLANS IN REGARDS TO PERMANENT EROSION CONTROL MEASURES WHEN PERMANENT EROSION CONTROL MEASURES CONFLICT.



EROSION CONTROL LEGEND

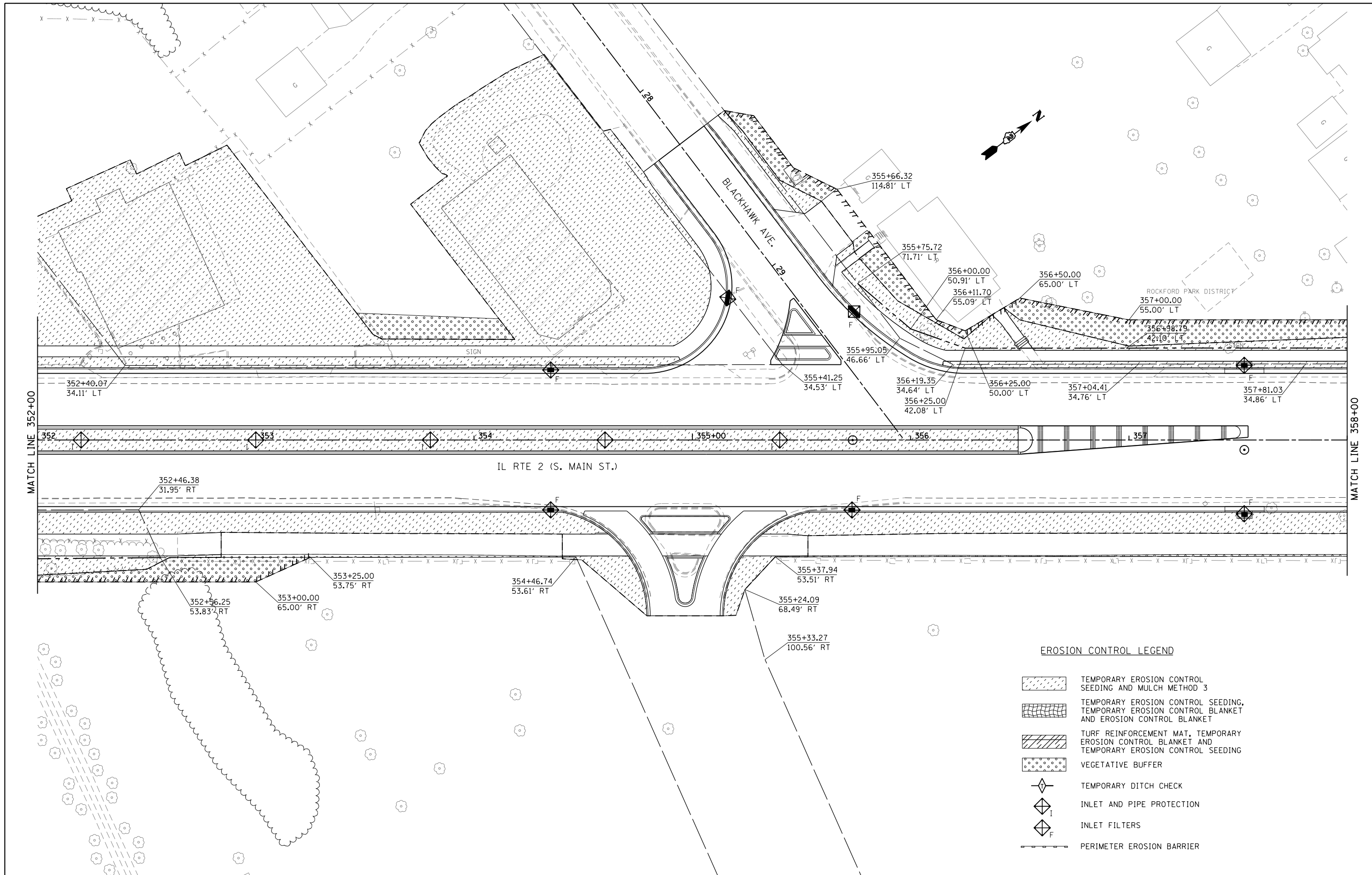
- TEMPORARY EROSION CONTROL SEEDING AND MULCH METHOD 3
- TEMPORARY EROSION CONTROL SEEDING, TEMPORARY EROSION CONTROL BLANKET AND EROSION CONTROL BLANKET
- TURF REINFORCEMENT MAT, TEMPORARY EROSION CONTROL BLANKET AND TEMPORARY EROSION CONTROL SEEDING
- VEGETATIVE BUFFER
- TEMPORARY DITCH CHECK
- INLET AND PIPE PROTECTION
- INLET FILTERS
- PERIMETER EROSION BARRIER

FILE NAME =	USER NAME = \$USER\$	DESIGNED -	REVISED -
\$FILE\$		DRAWN -	REVISED -
	PLOT SCALE = \$SCALE\$	CHECKED -	REVISED -
	PLOT DATE = \$DATE\$	DATE -	REVISED -









**STATE OF ILLINOIS
DEPARTMENT OF TRANSPORTATION**

EROSION CONTROL & RIGHT-OF-WAY PLANS
IL 2
SCALE: 1:20 SHEET NO. 1 OF 21 SHEETS STA. 346+00 TO STA. 352+00

F.A.P. RTE.	SECTION	COUNTY	TOTAL SHEETS	SHEET NO.
742	(32, 33) R-1	WINNEBAGO	705	258
CONTRACT NO. 64821				
ILLINOIS FED. AID PROJECT				



EROSION CONTROL LEGEND

-  TEMPORARY EROSION CONTROL SEEDING AND MULCH METHOD 3
-  TEMPORARY EROSION CONTROL SEEDING, TEMPORARY EROSION CONTROL BLANKET AND EROSION CONTROL BLANKET
-  TURF REINFORCEMENT MAT, TEMPORARY EROSION CONTROL BLANKET AND TEMPORARY EROSION CONTROL SEEDING
-  VEGETATIVE BUFFER
-  TEMPORARY DITCH CHECK
-  INLET AND PIPE PROTECTION
-  INLET FILTERS
-  PERIMETER EROSION BARRIER

FILE NAME = *FILE*	USER NAME = *USER*	DESIGNED -	REVISED -
		DRAWN -	REVISED -
	PLOT SCALE = *SCALE*	CHECKED -	REVISED -
	PLOT DATE = *DATE*	DATE -	REVISED -

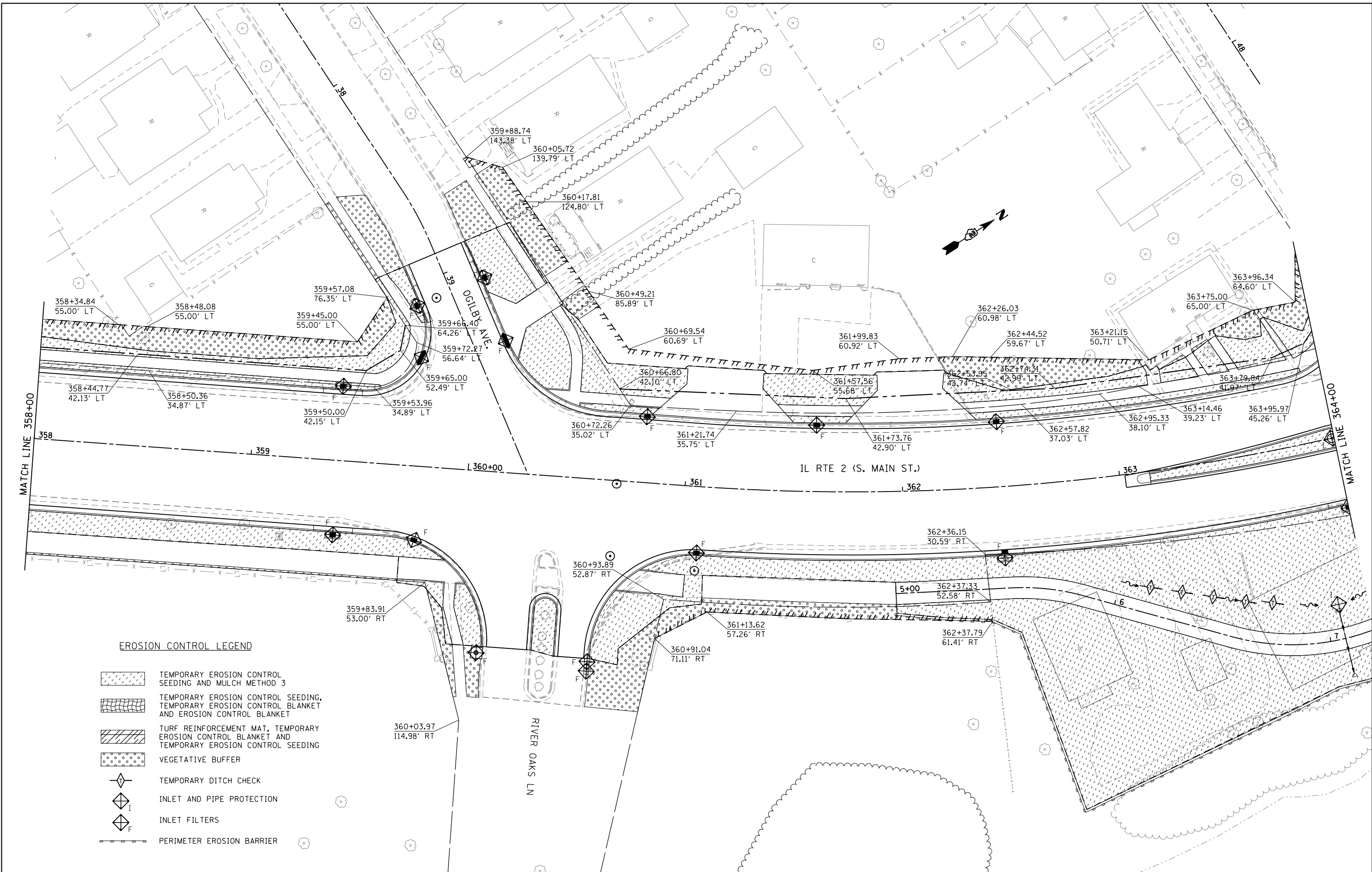
**STATE OF ILLINOIS
DEPARTMENT OF TRANSPORTATION**

**EROSION CONTROL & RIGHT-OF-WAY PLANS
IL 2**









SCALE: 1:20 SHEET NO. 2 OF 21 SHEETS STA. 352+00 TO STA. 358+00

F.A.P. RTE.	SECTION	COUNTY	TOTAL SHEETS	SHEET NO.
742	(32, 33) R-1	WINNEBAGO	705	259
CONTRACT NO. 64821				

ILLINOIS FED. AID PROJECT



EROSION CONTROL LEGEND

-  TEMPORARY EROSION CONTROL SEEDING AND MULCH METHOD 3
-  TEMPORARY EROSION CONTROL SEEDING, TEMPORARY EROSION CONTROL BLANKET AND EROSION CONTROL BLANKET
-  TURF REINFORCEMENT MAT, TEMPORARY EROSION CONTROL BLANKET AND TEMPORARY EROSION CONTROL SEEDING
-  VEGETATIVE BUFFER
-  TEMPORARY DITCH CHECK
-  INLET AND PIPE PROTECTION
-  INLET FILTERS
-  PERIMETER EROSION BARRIER

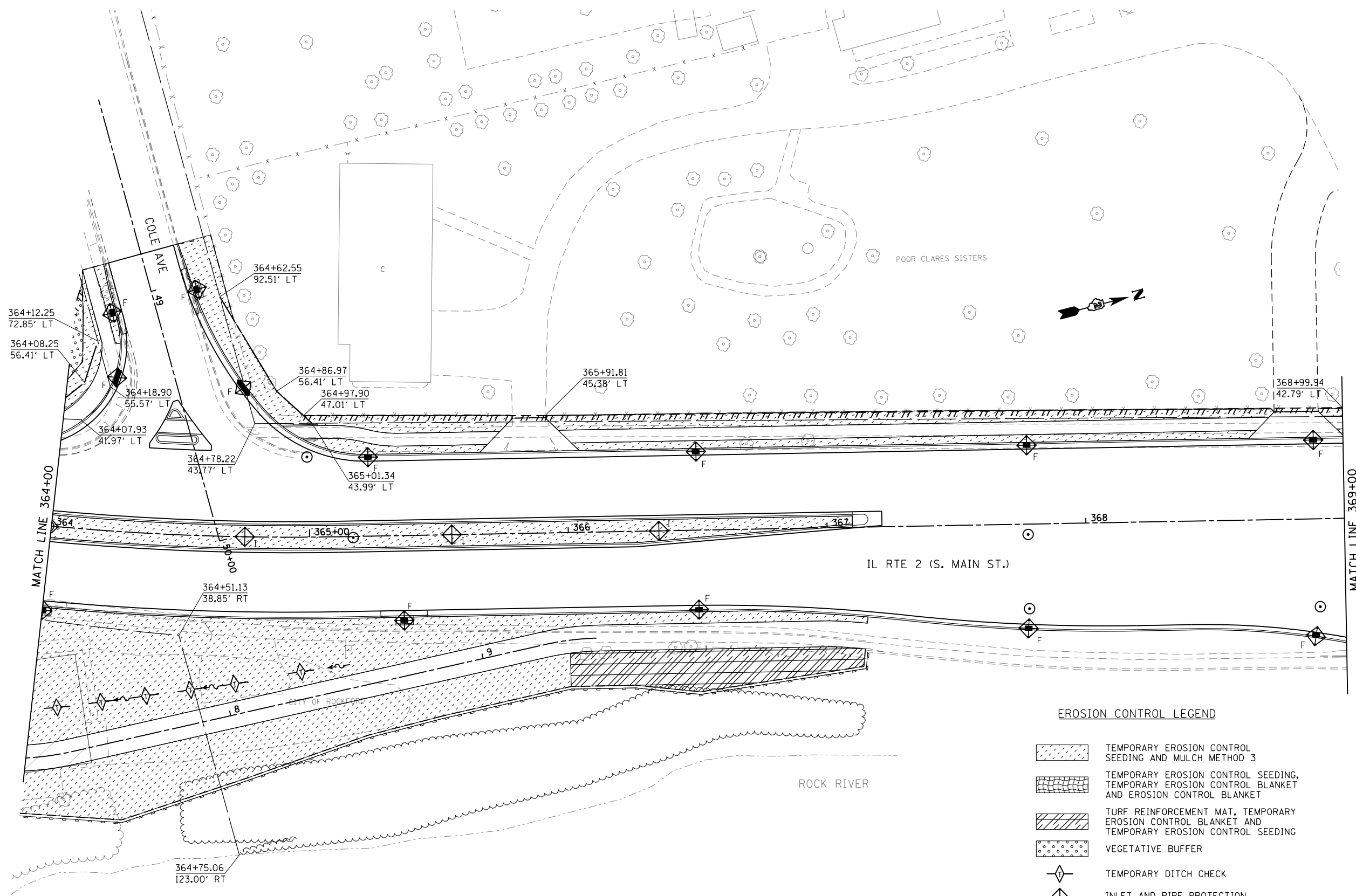
FILE NAME =	USER NAME = *USER*	DESIGNED -	REVISED -
*FILE#		DRAWN -	REVISED -
	PLOT SCALE = *SCALE*	CHECKED -	REVISED -
	PLOT DATE = *DATE*	DATE -	REVISED -

**STATE OF ILLINOIS
DEPARTMENT OF TRANSPORTATION**

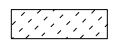
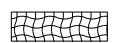
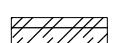
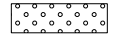



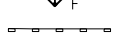
**EROSION CONTROL & RIGHT-OF-WAY PLANS
IL-2**

SCALE: 1:20 SHEET NO. 3 OF 21 SHEETS STA. 358+00 TO STA. 364+00

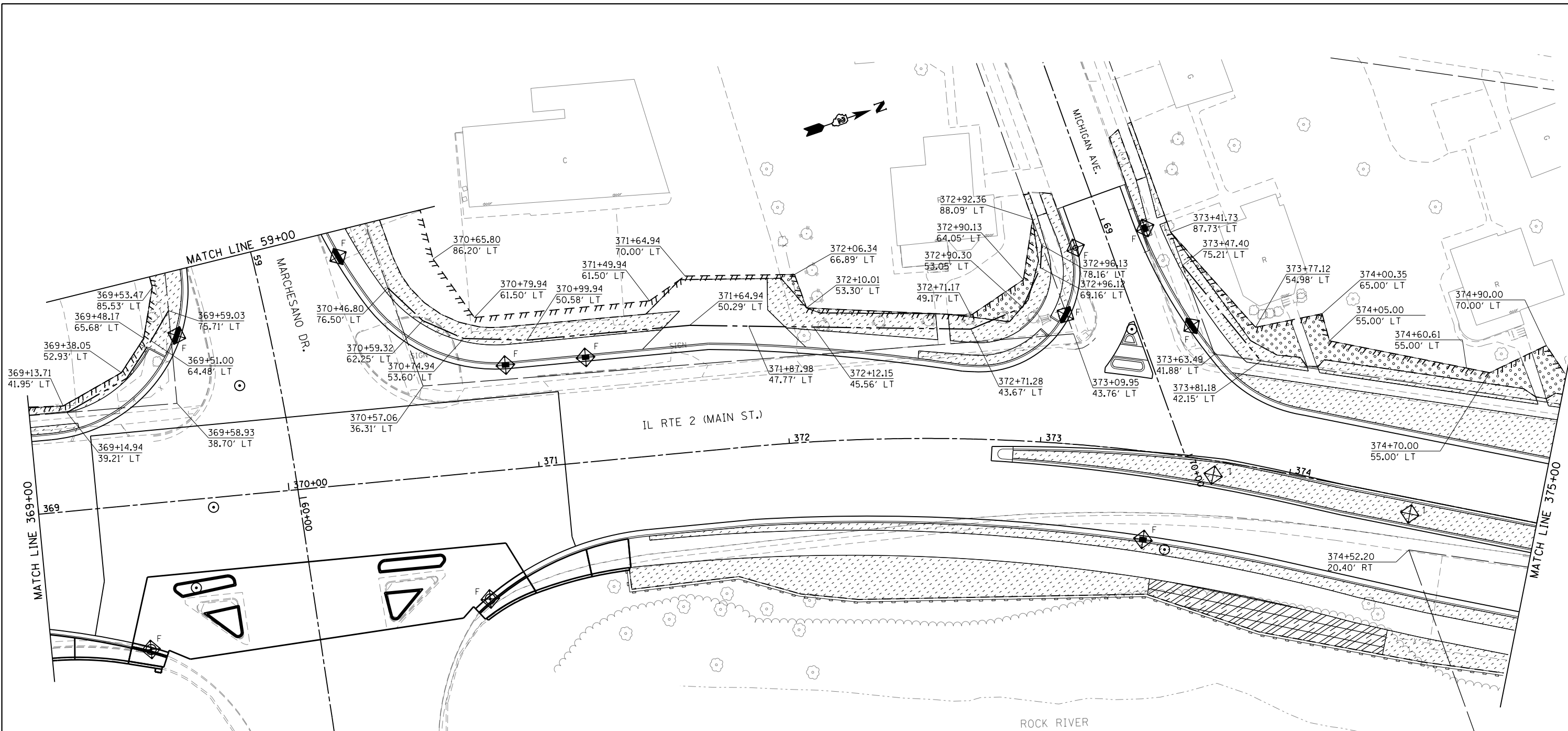
F.A.P. RTE.	SECTION	COUNTY	TOTAL SHEETS	SHEET NO.
742	(32, 33) R-1	WINNEBAGO	705	260
CONTRACT NO. 64821			ILLINOIS FED. AID PROJECT	











EROSION CONTROL LEGEND

-  TEMPORARY EROSION CONTROL SEEDING AND MULCH METHOD 3
-  TEMPORARY EROSION CONTROL SEEDING, TEMPORARY EROSION CONTROL BLANKET AND EROSION CONTROL BLANKET
-  TURF REINFORCEMENT MAT, TEMPORARY EROSION CONTROL BLANKET AND TEMPORARY EROSION CONTROL SEEDING
-  VEGETATIVE BUFFER
-  TEMPORARY DITCH CHECK
-  INLET AND PIPE PROTECTION
-  INLET FILTERS
-  PERIMETER EROSION BARRIER

FILE NAME = *FILEL*	USER NAME = *USER*	DESIGNED -	REVISED -	STATE OF ILLINOIS DEPARTMENT OF TRANSPORTATION	EROSION CONTROL & RIGHT-OF-WAY PLANS IL 2		F.A.P. RTE. 742	SECTION (32, 33) R-1	COUNTY WINNEBAGO	TOTAL SHEETS 705	SHEET NO. 261	
	PLOT SCALE = *SCALE*	CHECKED -	REVISED -				CONTRACT NO. 64821		ILLINOIS FED. AID PROJECT			
PLOT DATE = *DATE*	DATE -	REVISED -	REVISED -		SCALE: 1:20	SHEET NO. 4 OF 21 SHEETS	STA. 364+00 TO STA. 369+00					



EROSION CONTROL LEGEND

-  TEMPORARY EROSION CONTROL SEEDING AND MULCH METHOD 3
-  TEMPORARY EROSION CONTROL SEEDING, TEMPORARY EROSION CONTROL BLANKET AND EROSION CONTROL BLANKET
-  TURF REINFORCEMENT MAT, TEMPORARY EROSION CONTROL BLANKET AND TEMPORARY EROSION CONTROL SEEDING
-  VEGETATIVE BUFFER
-  TEMPORARY DITCH CHECK
-  INLET AND PIPE PROTECTION
-  INLET FILTERS
-  PERIMETER EROSION BARRIER

FILE NAME =	USER NAME = *USER*	DESIGNED -	REVISED -
*FILE#		DRAWN -	REVISED -
	PLOT SCALE = *SCALE*	CHECKED -	REVISED -
	PLOT DATE = *DATE*	DATE -	REVISED -


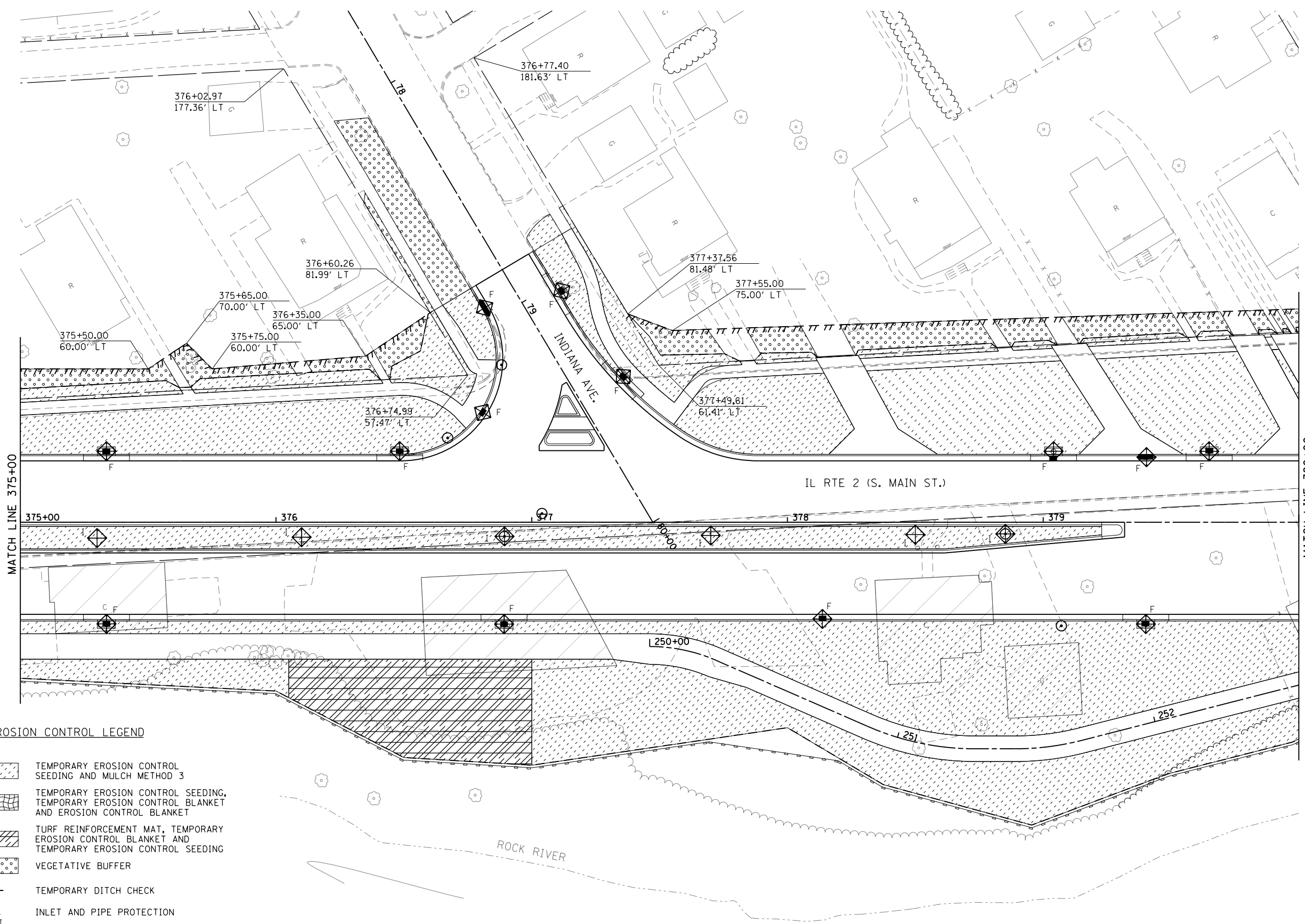
**STATE OF ILLINOIS
DEPARTMENT OF TRANSPORTATION**

**EROSION CONTROL & RIGHT-OF-WAY PLANS
IL 2**

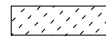

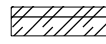





SCALE: 1:20 SHEET NO. 5 OF 21 SHEETS STA. 369+00 TO STA. 375+00

F.A.P. RTE.	SECTION	COUNTY	TOTAL SHEETS	SHEET NO.
742	(32, 33) R-1	WINNEBAGO	705	262
CONTRACT NO. 64821				

ILLINOIS FED. AID PROJECT



EROSION CONTROL LEGEND

-  TEMPORARY EROSION CONTROL SEEDING AND MULCH METHOD 3
-  TEMPORARY EROSION CONTROL SEEDING, TEMPORARY EROSION CONTROL BLANKET AND EROSION CONTROL BLANKET
-  TURF REINFORCEMENT MAT, TEMPORARY EROSION CONTROL BLANKET AND TEMPORARY EROSION CONTROL SEEDING
-  VEGETATIVE BUFFER
-  TEMPORARY DITCH CHECK
-  INLET AND PIPE PROTECTION
-  INLET FILTERS
-  PERIMETER EROSION BARRIER

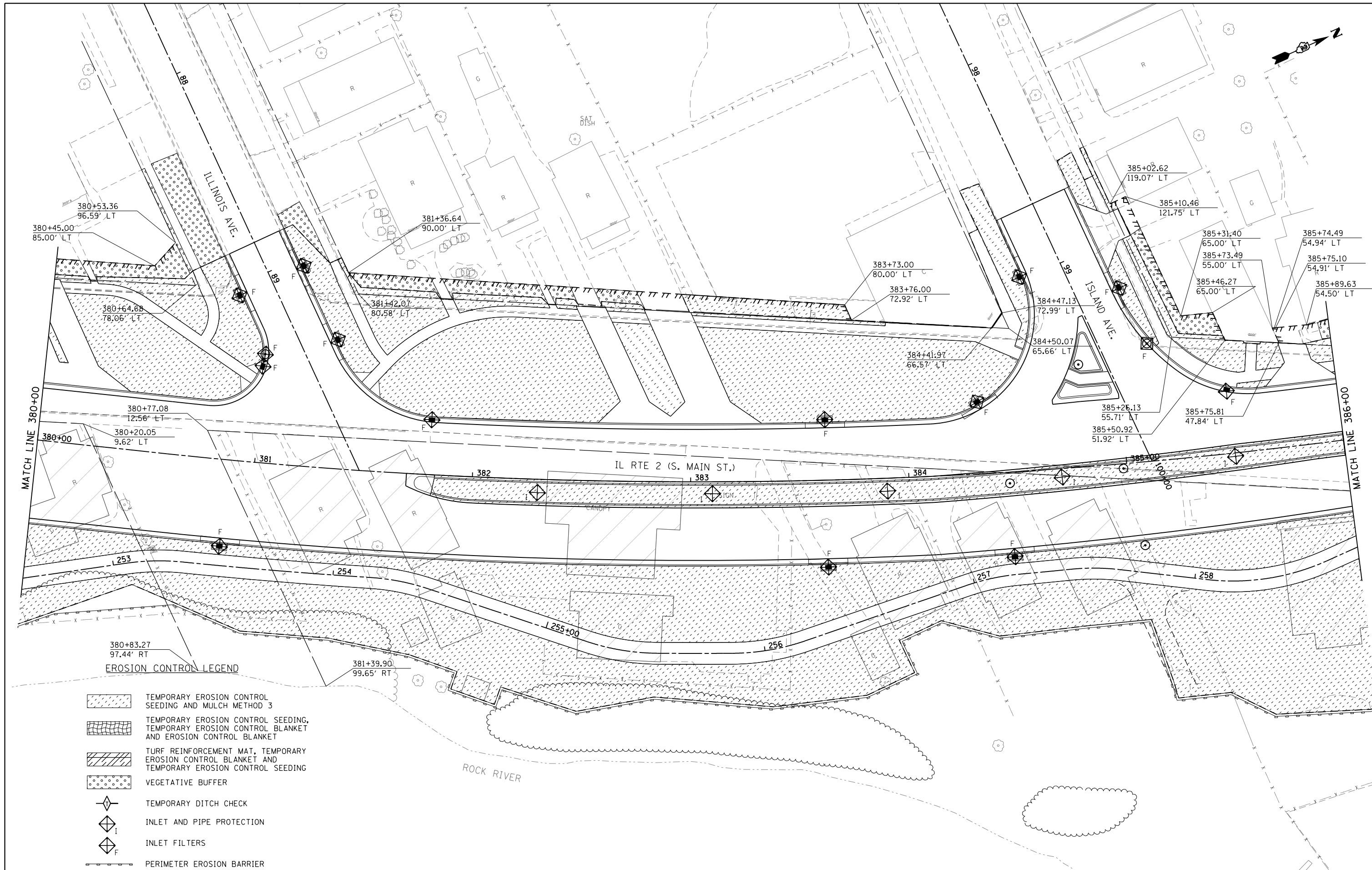
FILE NAME =	USER NAME = #USER#	DESIGNED -	REVISED -
#FILE#		DRAWN -	REVISED -
	PLOT SCALE = #SCALE#	CHECKED -	REVISED -
	PLOT DATE = #DATE#	DATE -	REVISED -

**STATE OF ILLINOIS
DEPARTMENT OF TRANSPORTATION**









**EROSION CONTROL & RIGHT-OF-WAY PLANS
IL 2**

SCALE: 1:20 SHEET NO. 6 OF 21 SHEETS STA. 375+00 TO STA. 380+00

F.A.P. RTE.	SECTION	COUNTY	TOTAL SHEETS	SHEET NO.
742	(32, 33) R-1	WINNEBAGO	705	263
CONTRACT NO. 64821			ILLINOIS FED. AID PROJECT	



EROSION CONTROL LEGEND

-  TEMPORARY EROSION CONTROL SEEDING AND MULCH METHOD 3
-  TEMPORARY EROSION CONTROL SEEDING, TEMPORARY EROSION CONTROL BLANKET AND EROSION CONTROL BLANKET
-  TURF REINFORCEMENT MAT, TEMPORARY EROSION CONTROL BLANKET AND TEMPORARY EROSION CONTROL SEEDING
-  VEGETATIVE BUFFER
-  TEMPORARY DITCH CHECK
-  INLET AND PIPE PROTECTION
-  INLET FILTERS
-  PERIMETER EROSION BARRIER

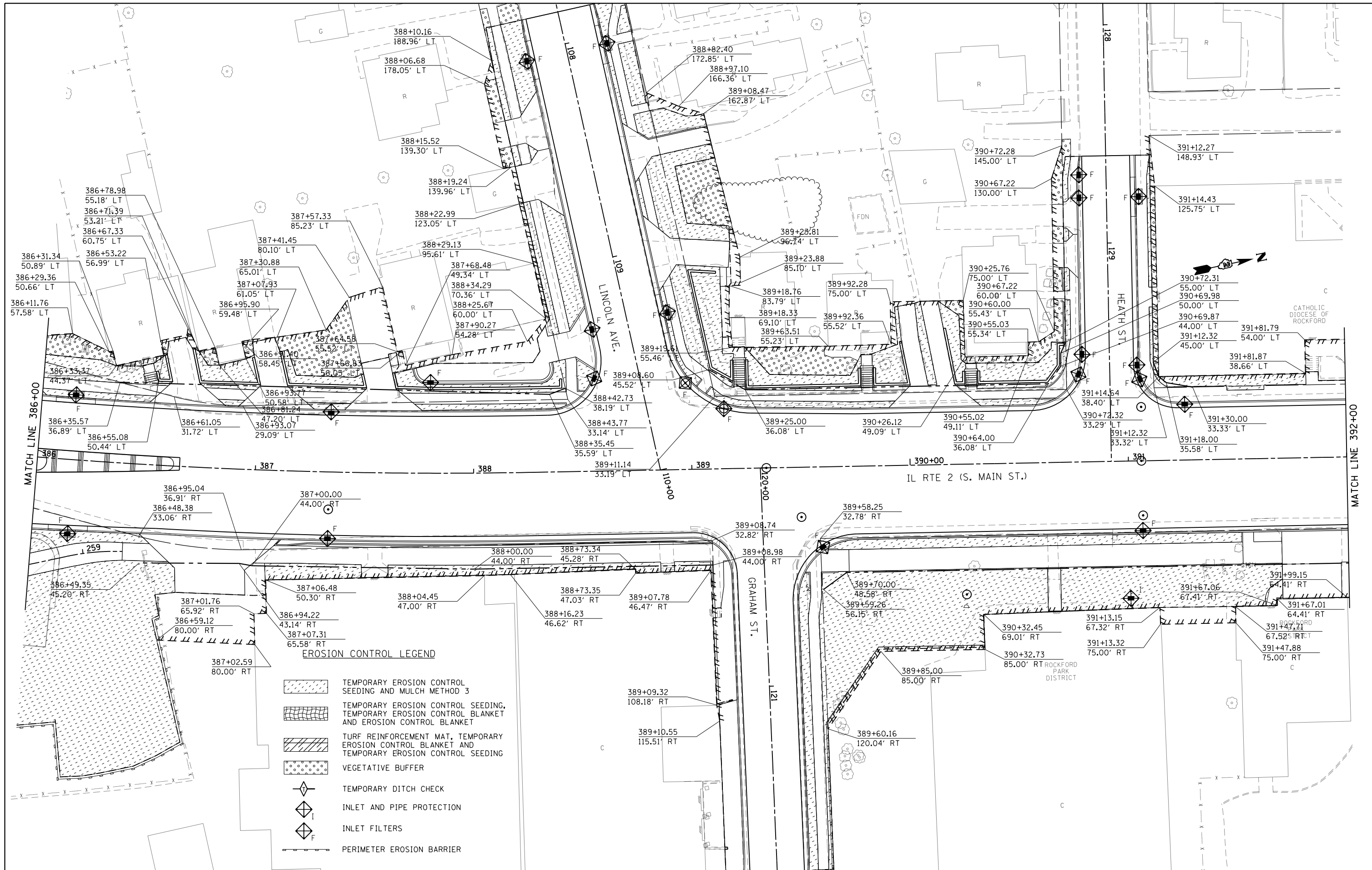
FILE NAME =	USER NAME = *USER*	DESIGNED -	REVISED -
*FILE#		DRAWN -	REVISED -
	PLOT SCALE = *SCALE*	CHECKED -	REVISED -
	PLOT DATE = *DATE*	DATE -	REVISED -

**STATE OF ILLINOIS
DEPARTMENT OF TRANSPORTATION**

**EROSION CONTROL & RIGHT-OF-WAY PLANS
IL 2**

SCALE: 1:20 SHEET NO. 7 OF 21 SHEETS STA. 380+00 TO STA. 386+00

F.A.P. RTE.	SECTION	COUNTY	TOTAL SHEETS	SHEET NO.
742	(32, 33) R-1	WINNEBAGO	705	264
			CONTRACT NO. 64821	
ILLINOIS FED. AID PROJECT				



EROSION CONTROL LEGEND

- TEMPORARY EROSION CONTROL SEEDING AND MULCH METHOD 3
- TEMPORARY EROSION CONTROL SEEDING, TEMPORARY EROSION CONTROL BLANKET AND EROSION CONTROL BLANKET
- TURF REINFORCEMENT MAT, TEMPORARY EROSION CONTROL BLANKET AND TEMPORARY EROSION CONTROL SEEDING
- VEGETATIVE BUFFER
- TEMPORARY DITCH CHECK
- INLET AND PIPE PROTECTION
- INLET FILTERS
- PERIMETER EROSION BARRIER

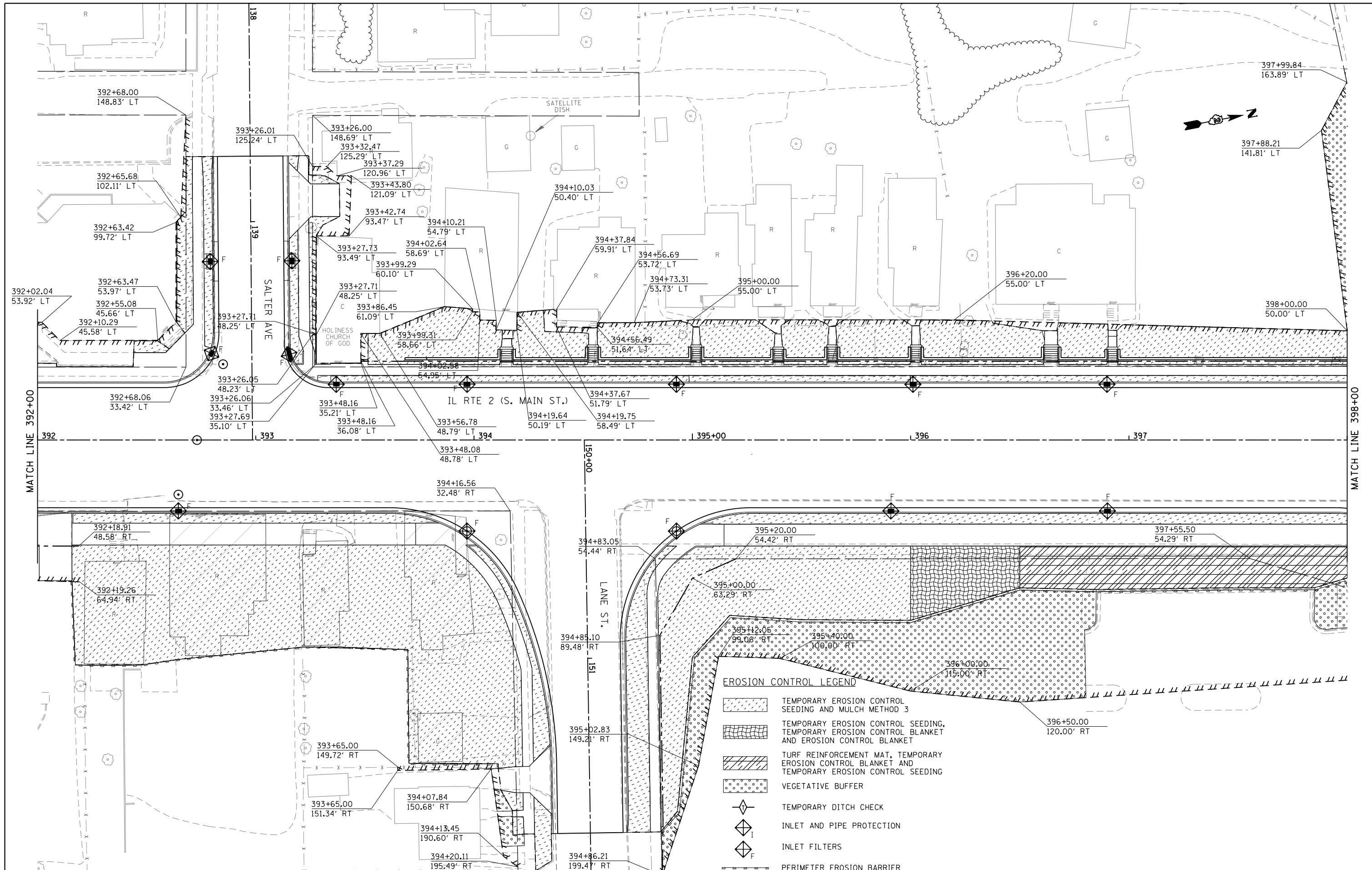
FILE NAME =	USER NAME = *USER*	DESIGNED -	REVISED -
*FILE#		DRAWN -	REVISED -
	PLOT SCALE = *SCALE*	CHECKED -	REVISED -
	PLOT DATE = *DATE*	DATE -	REVISED -

**STATE OF ILLINOIS
DEPARTMENT OF TRANSPORTATION**

**EROSION CONTROL & RIGHT-OF-WAY PLANS
IL 2**

SCALE: 1:20 SHEET NO. 8 OF 21 SHEETS STA. 386+00 TO STA. 392+00

F.A.P. RTE.	SECTION	COUNTY	TOTAL SHEETS	SHEET NO.
742	(32, 33) R-1	WINNEBAGO	705	265
CONTRACT NO. 64821			ILLINOIS FED. AID PROJECT	



EROSION CONTROL LEGEND

- TEMPORARY EROSION CONTROL SEEDING AND MULCH METHOD 3
- TEMPORARY EROSION CONTROL SEEDING, TEMPORARY EROSION CONTROL BLANKET AND EROSION CONTROL BLANKET
- TURF REINFORCEMENT MAT, TEMPORARY EROSION CONTROL BLANKET AND TEMPORARY EROSION CONTROL SEEDING
- VEGETATIVE BUFFER
- TEMPORARY DITCH CHECK
- INLET AND PIPE PROTECTION
- INLET FILTERS
- PERIMETER EROSION BARRIER

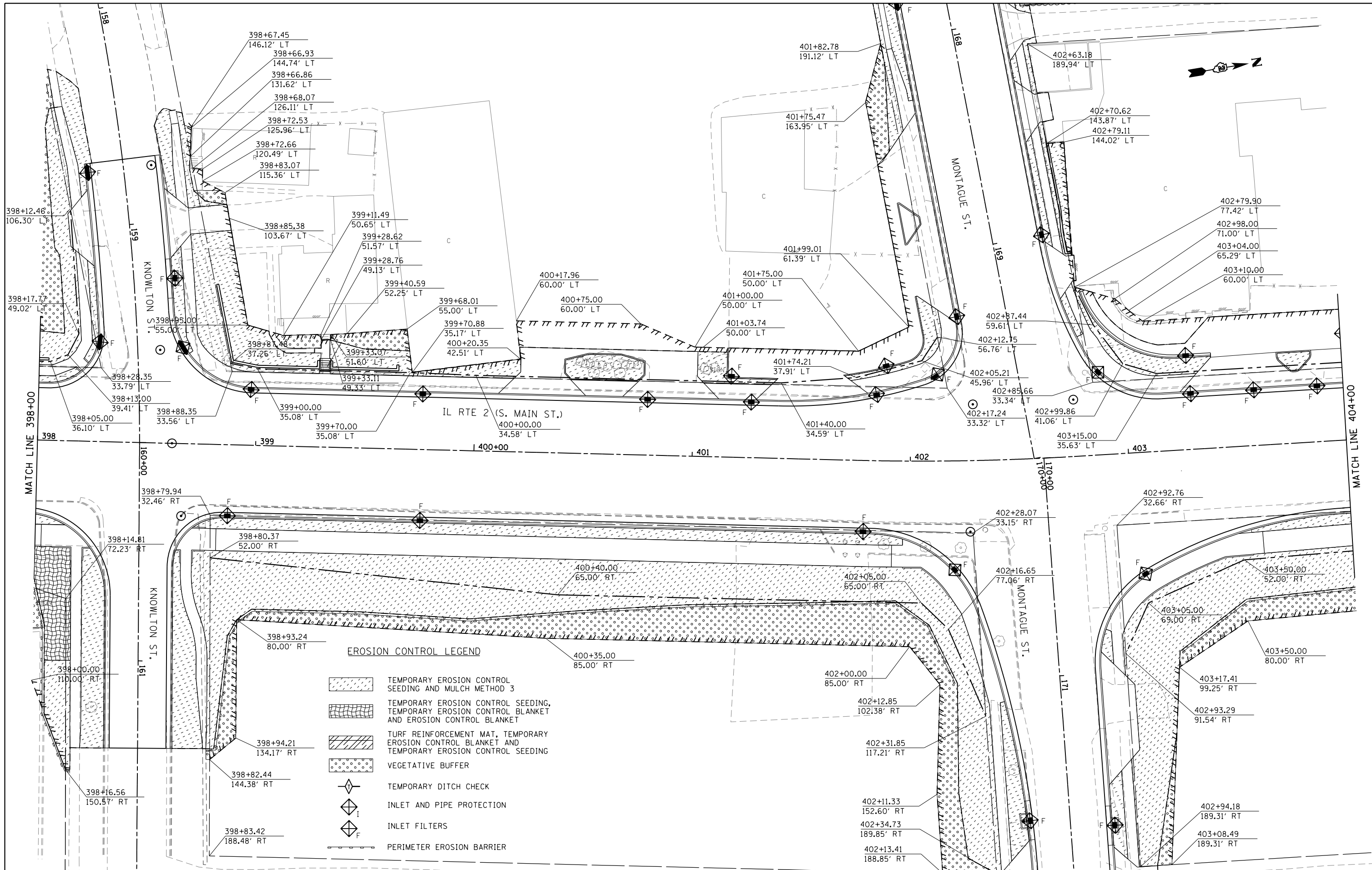
FILE NAME = *FILEL*	USER NAME = *USER*	DESIGNED -	REVISED -
		DRAWN -	REVISED -
	PLOT SCALE = *SCALE*	CHECKED -	REVISED -
	PLOT DATE = *DATE*	DATE -	REVISED -

**STATE OF ILLINOIS
DEPARTMENT OF TRANSPORTATION**









**EROSION CONTROL & RIGHT-OF-WAY PLANS
IL 2**

SCALE: 1:20 SHEET NO. 9 OF 21 SHEETS STA. 392+00 TO STA. 398+00

F.A.P. RTE.	SECTION	COUNTY	TOTAL SHEETS	SHEET NO.
742	(32, 33) R-1	WINNEBAGO	705	266
CONTRACT NO. 64821			ILLINOIS FED. AID PROJECT	



EROSION CONTROL LEGEND

-  TEMPORARY EROSION CONTROL SEEDING AND MULCH METHOD 3
-  TEMPORARY EROSION CONTROL SEEDING, TEMPORARY EROSION CONTROL BLANKET AND EROSION CONTROL BLANKET
-  TURF REINFORCEMENT MAT, TEMPORARY EROSION CONTROL BLANKET AND TEMPORARY EROSION CONTROL SEEDING
-  VEGETATIVE BUFFER
-  TEMPORARY DITCH CHECK
-  INLET AND PIPE PROTECTION
-  INLET FILTERS
-  PERIMETER EROSION BARRIER

FILE NAME =
FILEL

USER NAME = *USER*
PLOT SCALE = *SCALE*
PLOT DATE = *DATE*

DESIGNED -
DRAWN -
CHECKED -
DATE -

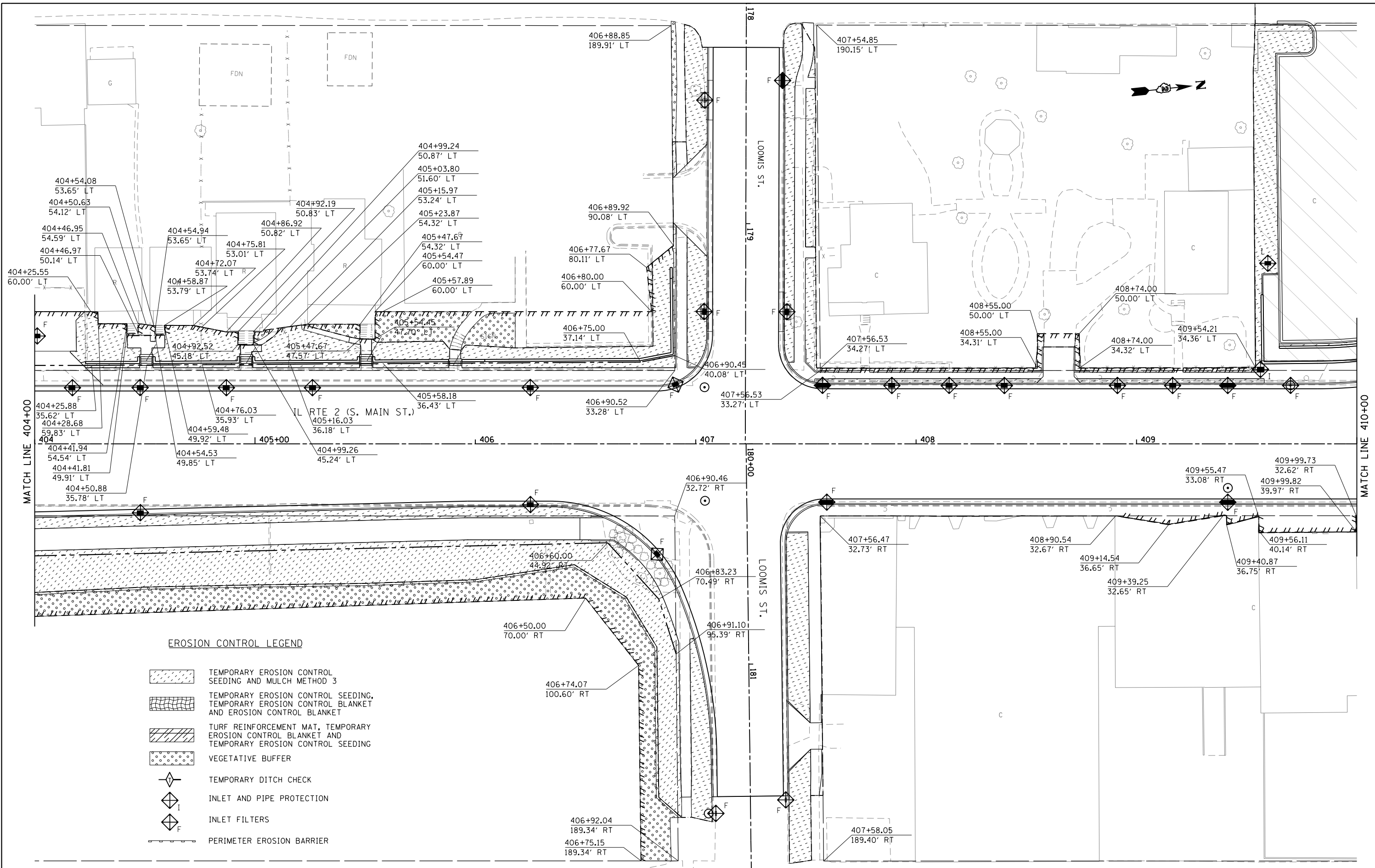
REVISED -
REVISED -
REVISED -
REVISED -

**STATE OF ILLINOIS
DEPARTMENT OF TRANSPORTATION**









**EROSION CONTROL RIGHT-OF-WAY PLANS
IL 2**

SCALE: 1:20 SHEET NO. 10 OF 21 SHEETS STA. 398+00 TO STA. 404+00

F.A.P. RTE.	SECTION	COUNTY	TOTAL SHEETS	SHEET NO.
742	(32, 33) R-1	WINNEBAGO	705	267
CONTRACT NO. 64821				
ILLINOIS FED. AID PROJECT				



EROSION CONTROL LEGEND

-  TEMPORARY EROSION CONTROL SEEDING AND MULCH METHOD 3
-  TEMPORARY EROSION CONTROL SEEDING, TEMPORARY EROSION CONTROL BLANKET AND EROSION CONTROL BLANKET
-  TURF REINFORCEMENT MAT, TEMPORARY EROSION CONTROL BLANKET AND TEMPORARY EROSION CONTROL SEEDING
-  VEGETATIVE BUFFER
-  TEMPORARY DITCH CHECK
-  INLET AND PIPE PROTECTION
-  INLET FILTERS
-  PERIMETER EROSION BARRIER

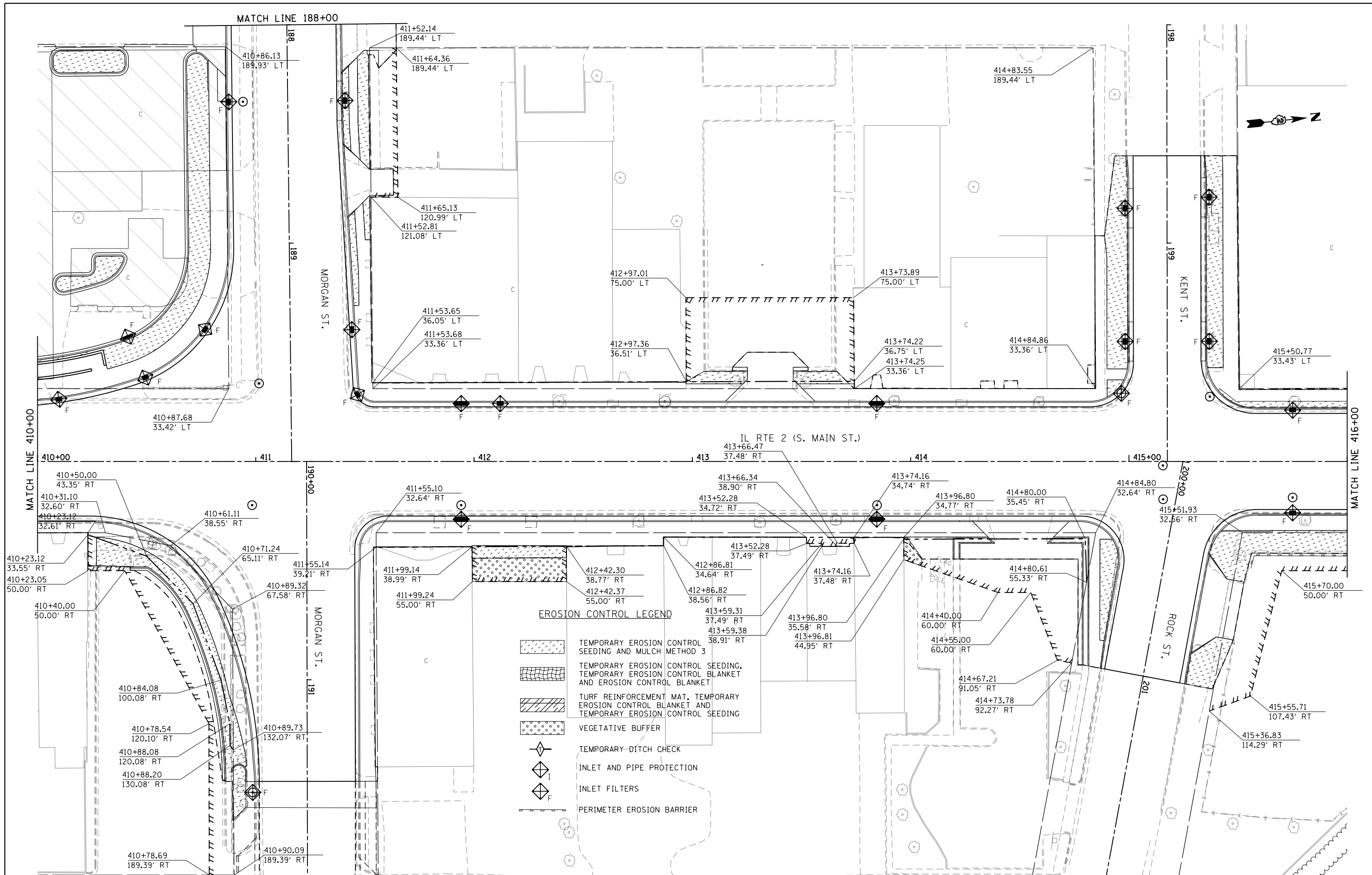
FILE NAME =	USER NAME = *USER*	DESIGNED -	REVISED -
*FILE#		DRAWN -	REVISED -
	PLOT SCALE = *SCALE*	CHECKED -	REVISED -
	PLOT DATE = *DATE*	DATE -	REVISED -

**STATE OF ILLINOIS
DEPARTMENT OF TRANSPORTATION**









**EROSION CONTROL & RIGHT-OF-WAY PLANS
IL 2**

SCALE: 1:20 SHEET NO. 11 OF 21 SHEETS STA. 404+00 TO STA. 410+00

F.A.P. RTE.	SECTION	COUNTY	TOTAL SHEETS	SHEET NO.
742	(32, 33) R-1	WINNEBAGO	705	268
CONTRACT NO. 64821				
ILLINOIS FED. AID PROJECT				



EROSION CONTROL LEGEND

-  TEMPORARY EROSION CONTROL SEEDING AND MULCH METHOD 3
-  TEMPORARY EROSION CONTROL SEEDING, TEMPORARY EROSION CONTROL BLANKET AND EROSION CONTROL BLANKET
-  TURF REINFORCEMENT MAT, TEMPORARY EROSION CONTROL BLANKET AND TEMPORARY EROSION CONTROL SEEDING
-  VEGETATIVE BUFFER
-  TEMPORARY-DITCH CHECK
-  INLET AND PIPE PROTECTION
-  INLET FILTERS
-  PERIMETER EROSION BARRIER

FILE NAME =
FILEL

USER NAME = *USER*

PLOT SCALE = *SCALE*

PLOT DATE = *DATE*

DESIGNED -
DRAWN -
CHECKED -
DATE -

REVISED -
REVISED -
REVISED -
REVISED -




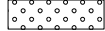




**STATE OF ILLINOIS
DEPARTMENT OF TRANSPORTATION**

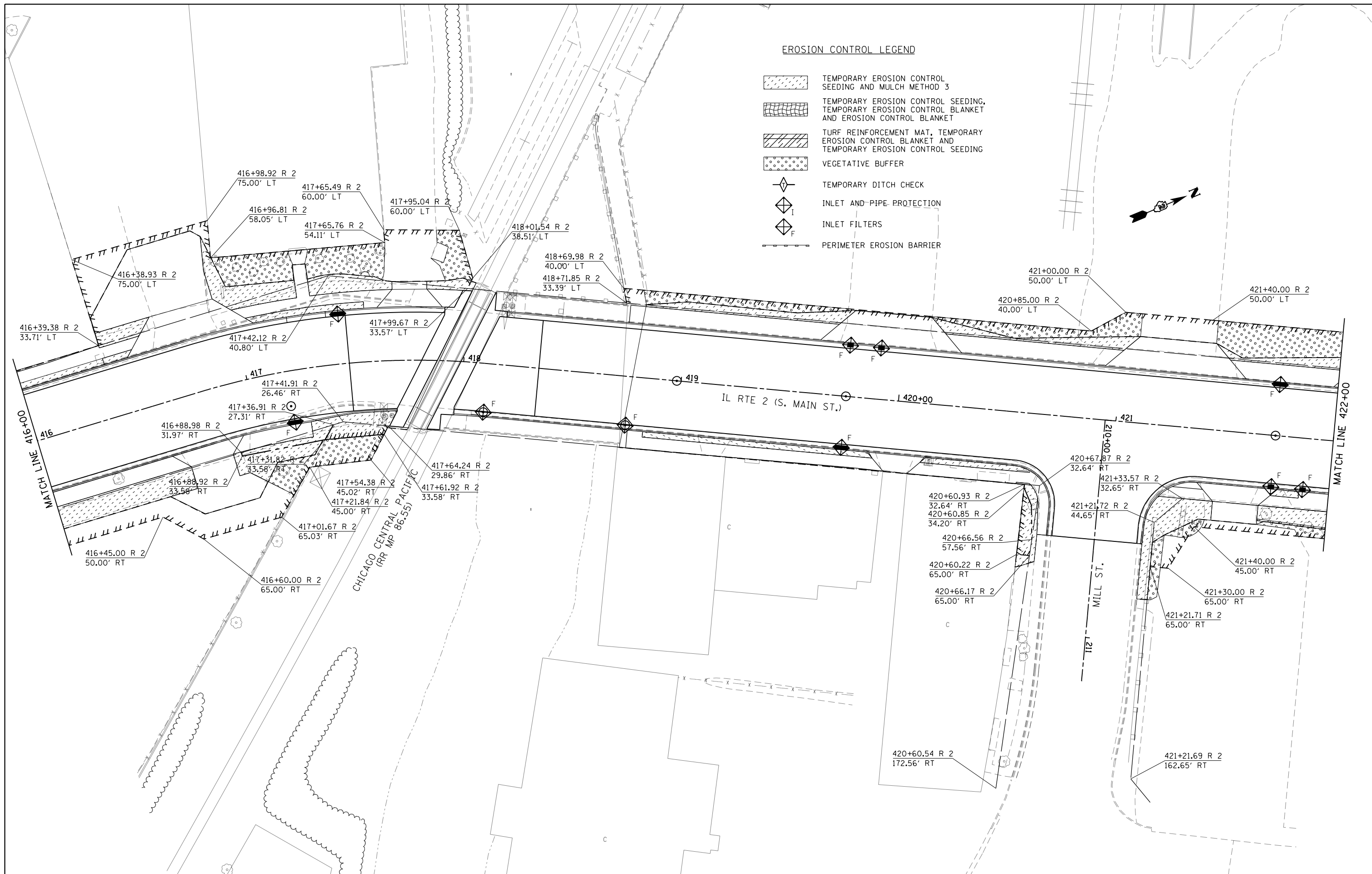
**EROSION CONTROL & RIGHT-OF-WAY PLANS
IL 2**

SCALE: 1:20 SHEET NO. 12 OF 21 SHEETS STA. 410+00 TO STA. 416+00

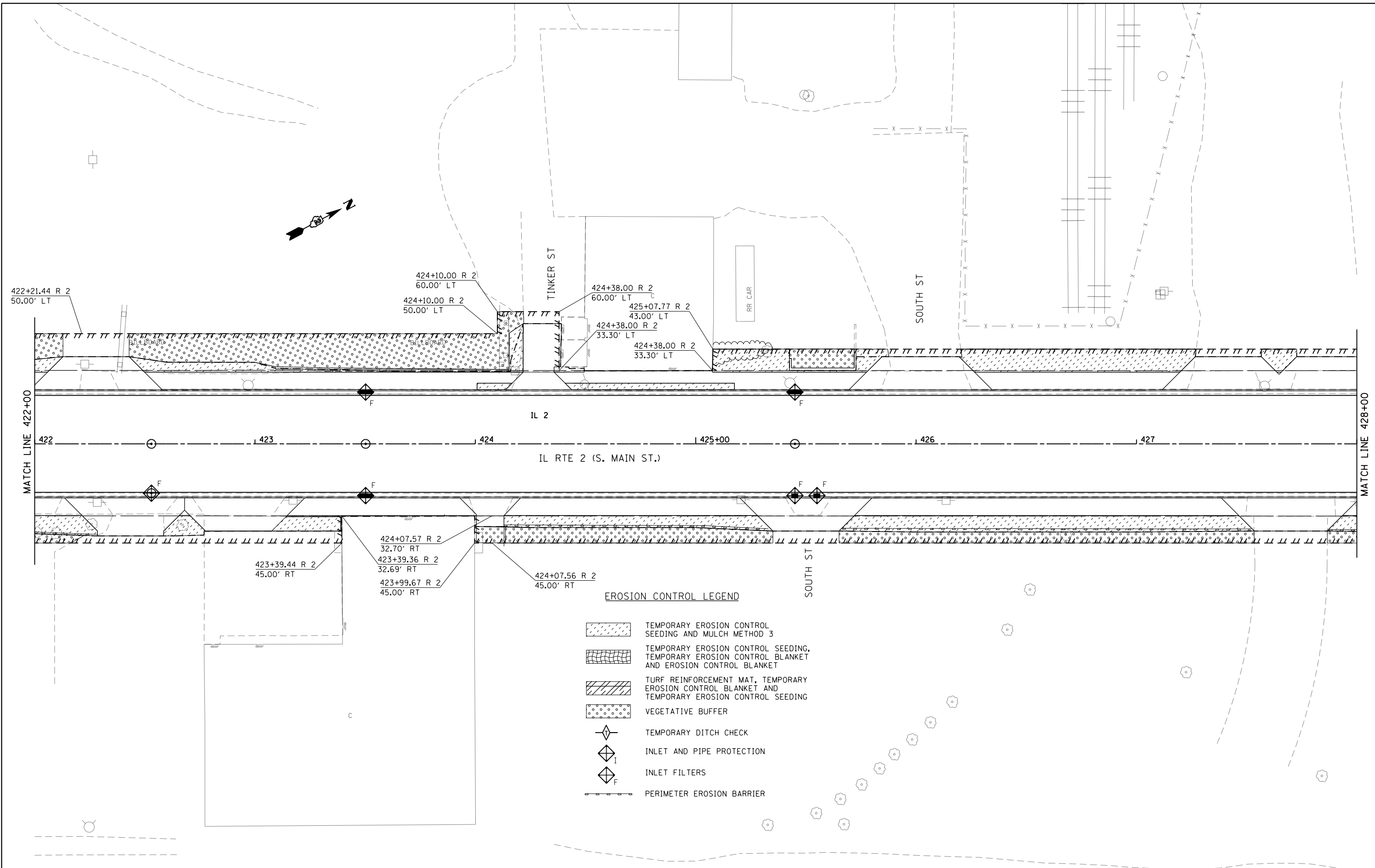
F.A.P. RTE.	SECTION	COUNTY	TOTAL SHEETS	SHEET NO.
742	(32, 33) R-1	WINNEBAGO	705	269
CONTRACT NO. 64821			ILLINOIS FED. AID PROJECT	

EROSION CONTROL LEGEND









-  TEMPORARY EROSION CONTROL SEEDING AND MULCH METHOD 3
-  TEMPORARY EROSION CONTROL SEEDING, TEMPORARY EROSION CONTROL BLANKET AND EROSION CONTROL BLANKET
-  TURF REINFORCEMENT MAT, TEMPORARY EROSION CONTROL BLANKET AND TEMPORARY EROSION CONTROL SEEDING
-  VEGETATIVE BUFFER
-  TEMPORARY DITCH CHECK
-  INLET AND PIPE PROTECTION
-  INLET FILTERS
-  PERIMETER EROSION BARRIER



FILE NAME = *FILE*	USER NAME = *USER*	DESIGNED -	REVISED -	STATE OF ILLINOIS DEPARTMENT OF TRANSPORTATION	EROSION CONTROL & RIGHT-OF-WAY PLANS			F.A.P. RTE. 742	SECTION (32, 33) R-1	COUNTY WINNEBAGO	TOTAL SHEETS 705	SHEET NO. 270
	PLOT SCALE = *SCALE*	CHECKED -	REVISED -		IL 2			CONTRACT NO. 64821				
	PLOT DATE = *DATE*	DATE -	REVISED -		SCALE: 1:20			SHEET NO. 13 OF 21 SHEETS				
					STA. 416+00 TO STA. 422+00			ILLINOIS FED. AID PROJECT				



EROSION CONTROL LEGEND

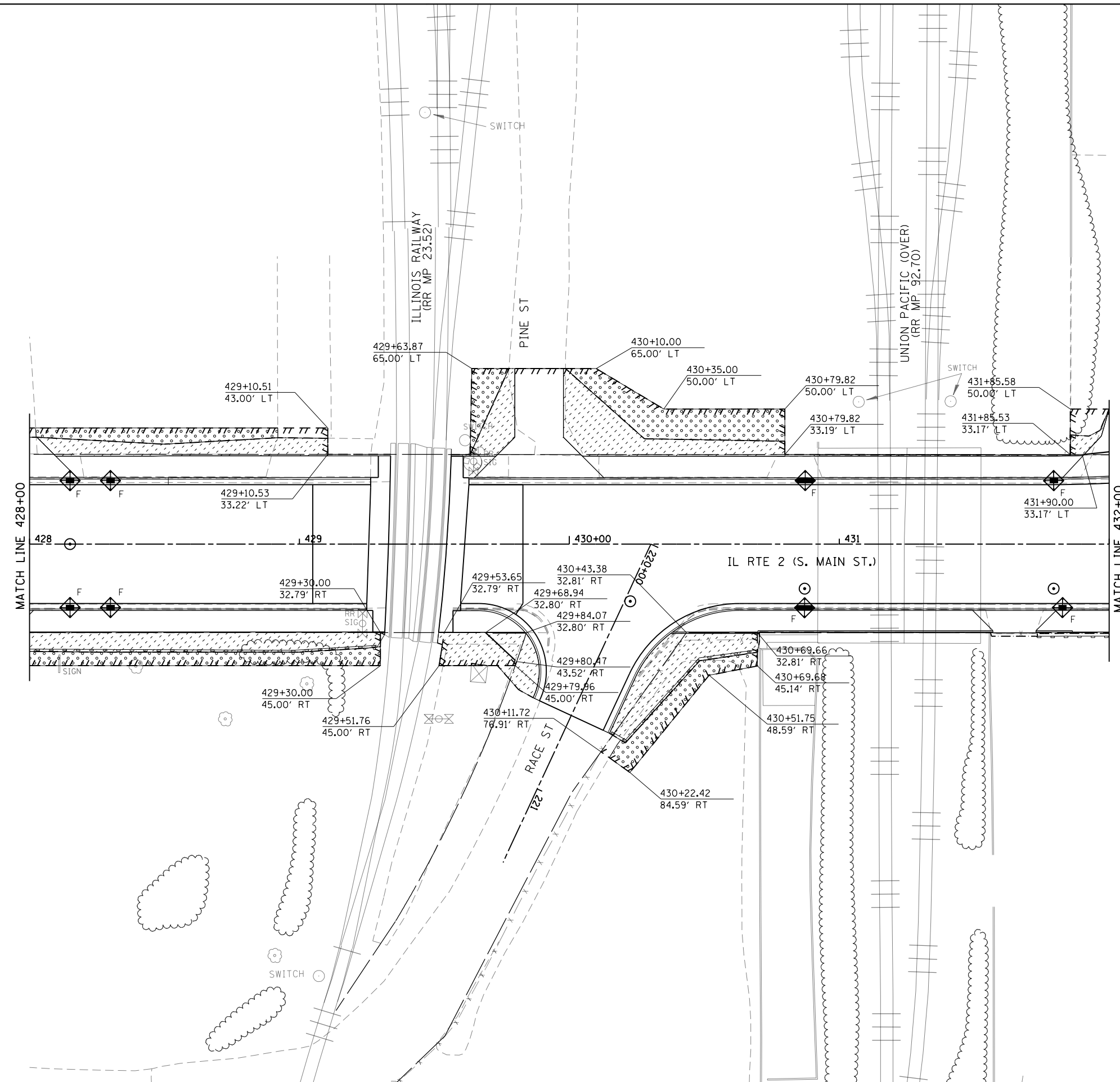

-  TEMPORARY EROSION CONTROL SEEDING AND MULCH METHOD 3
-  TEMPORARY EROSION CONTROL SEEDING, TEMPORARY EROSION CONTROL BLANKET AND EROSION CONTROL BLANKET
-  TURF REINFORCEMENT MAT, TEMPORARY EROSION CONTROL BLANKET AND TEMPORARY EROSION CONTROL SEEDING
-  VEGETATIVE BUFFER
-  TEMPORARY DITCH CHECK
-  INLET AND PIPE PROTECTION
-  INLET FILTERS
-  PERIMETER EROSION BARRIER

FILE NAME = *FILEL*	USER NAME = *USER*	DESIGNED -	REVISED -
		DRAWN -	REVISED -
		CHECKED -	REVISED -
		DATE -	REVISED -

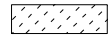

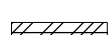
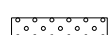




**STATE OF ILLINOIS
DEPARTMENT OF TRANSPORTATION**

EROSION CONTROL & RIGHT-OF-WAY PLANS	
IL 2	
SCALE: 1:20	SHEET NO. 14 OF 21 SHEETS
STA. 422+00 TO STA. 428+00	

F.A.P. RTE.	SECTION	COUNTY	TOTAL SHEETS	SHEET NO.
742	(32, 33) R-1	WINNEBAGO	705	271
CONTRACT NO. 64821				
ILLINOIS FED. AID PROJECT				



EROSION CONTROL LEGEND

-  TEMPORARY EROSION CONTROL SEEDING AND MULCH METHOD 3
-  TEMPORARY EROSION CONTROL SEEDING, TEMPORARY EROSION CONTROL BLANKET AND EROSION CONTROL BLANKET
-  TURF REINFORCEMENT MAT, TEMPORARY EROSION CONTROL BLANKET AND TEMPORARY EROSION CONTROL SEEDING
-  VEGETATIVE BUFFER
-  TEMPORARY DITCH CHECK
-  INLET AND PIPE PROTECTION
-  INLET FILTERS
-  PERIMETER EROSION BARRIER

FILE NAME =
FILEL

USER NAME = *USER*
PLOT SCALE = *SCALE*
PLOT DATE = *DATE*

DESIGNED -
DRAWN -
CHECKED -
DATE -

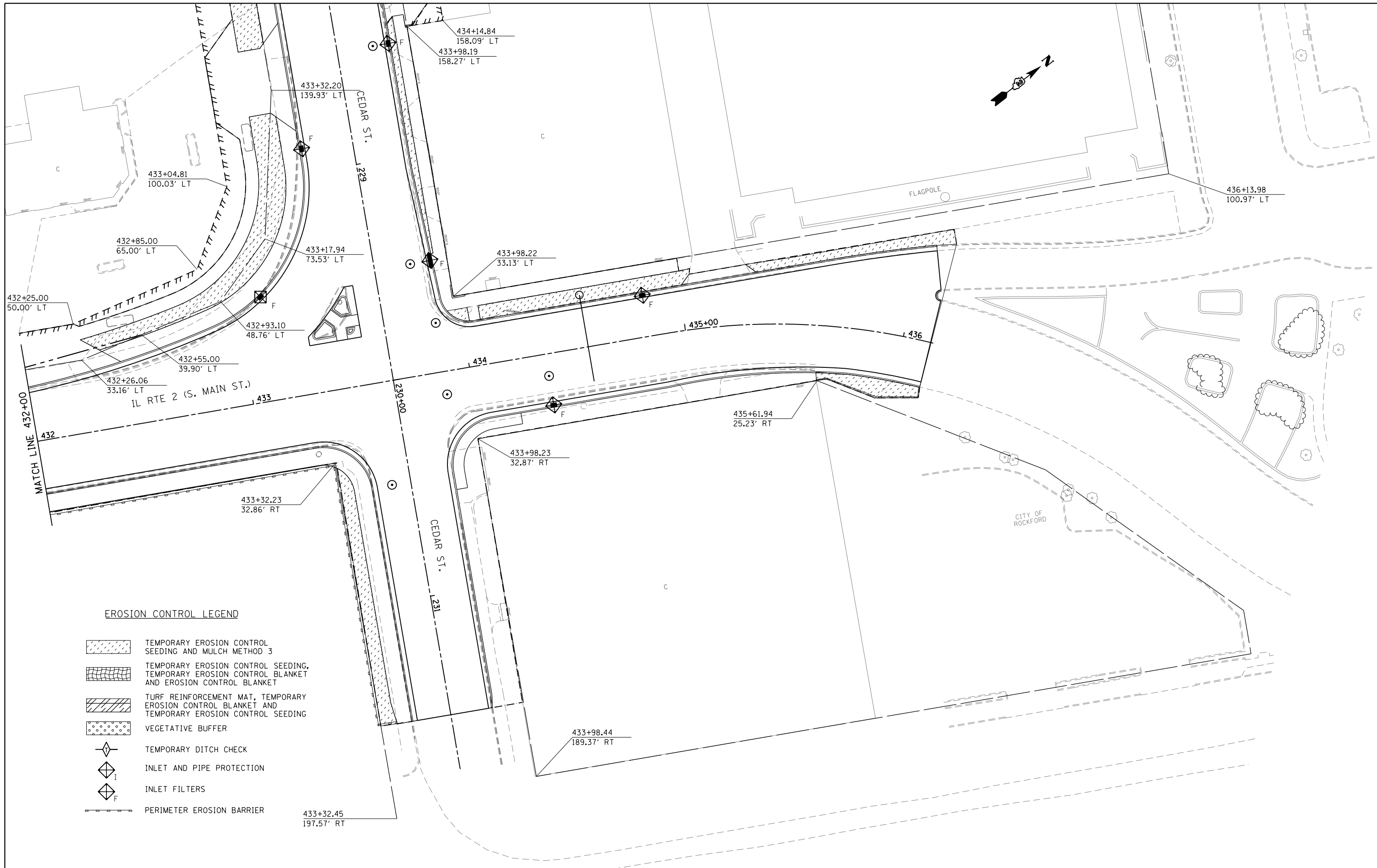
REVISED -
REVISED -
REVISED -
REVISED -

**STATE OF ILLINOIS
DEPARTMENT OF TRANSPORTATION**

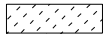


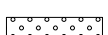




**EROSION CONTROL & RIGHT-OF-WAY PLANS
IL 2**

SCALE: 1:20 SHEET NO. 15 OF 21 SHEETS STA. 428+00 TO STA. 432+00

F.A.P. RTE.	SECTION	COUNTY	TOTAL SHEETS	SHEET NO.
742	(32, 33) R-1	WINNEBAGO	705	272
CONTRACT NO. 64821				
ILLINOIS FED. AID PROJECT				



EROSION CONTROL LEGEND

-  TEMPORARY EROSION CONTROL SEEDING AND MULCH METHOD 3
-  TEMPORARY EROSION CONTROL SEEDING, TEMPORARY EROSION CONTROL BLANKET AND EROSION CONTROL BLANKET
-  TURF REINFORCEMENT MAT, TEMPORARY EROSION CONTROL BLANKET AND TEMPORARY EROSION CONTROL SEEDING
-  VEGETATIVE BUFFER
-  TEMPORARY DITCH CHECK
-  INLET AND PIPE PROTECTION
-  INLET FILTERS
-  PERIMETER EROSION BARRIER

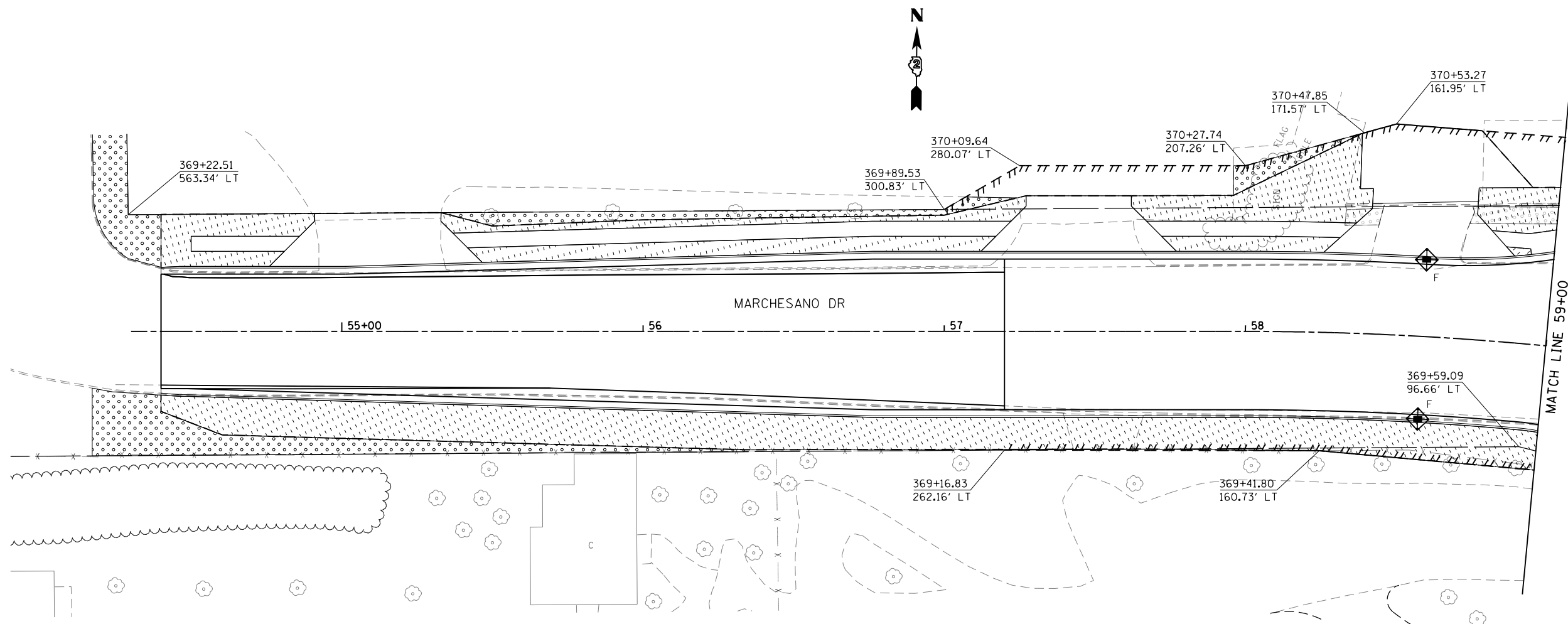
FILE NAME = *FILEL*	USER NAME = *USER*	DESIGNED -	REVISED -
		DRAWN -	REVISED -
		CHECKED -	REVISED -
		DATE -	REVISED -

**STATE OF ILLINOIS
DEPARTMENT OF TRANSPORTATION**









**EROSION CONTROL & RIGHT-OF-WAY PLANS
IL 2**

SCALE: 1:20 SHEET NO. 16 OF 21 SHEETS STA. 432+00 TO STA. 436+00

F.A.P. RTE.	SECTION	COUNTY	TOTAL SHEETS	SHEET NO.
742	(32, 33) R-1	WINNEBAGO	705	273
CONTRACT NO. 64821			ILLINOIS FED. AID PROJECT	



EROSION CONTROL LEGEND

-  TEMPORARY EROSION CONTROL SEEDING AND MULCH METHOD 3
-  TEMPORARY EROSION CONTROL SEEDING, TEMPORARY EROSION CONTROL BLANKET AND EROSION CONTROL BLANKET
-  TURF REINFORCEMENT MAT, TEMPORARY EROSION CONTROL BLANKET AND TEMPORARY EROSION CONTROL SEEDING
-  VEGETATIVE BUFFER
-  TEMPORARY DITCH CHECK
-  INLET AND PIPE PROTECTION
-  INLET FILTERS
-  PERIMETER EROSION BARRIER

FILE NAME =	USER NAME = \$USER\$	DESIGNED -	REVISED -
\$FILEL\$		DRAWN -	REVISED -
	PLOT SCALE = \$SCALE\$	CHECKED -	REVISED -
	PLOT DATE = \$DATE\$	DATE -	REVISED -









**STATE OF ILLINOIS
DEPARTMENT OF TRANSPORTATION**

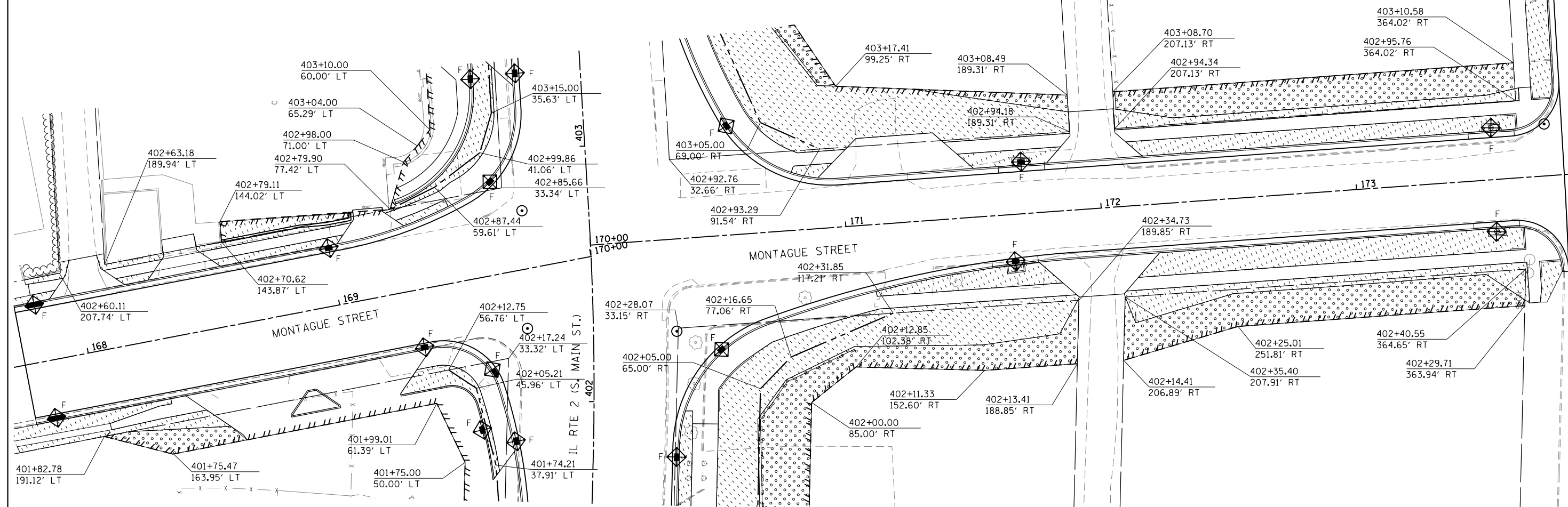
**EROSION CONTROL & RIGHT-OF-WAY PLANS
MARCHESANO DR.**

SCALE: 1:20 SHEET NO. 17 OF 21 SHEETS STA. 54+40.00 TO STA. 59+00.00

F.A.P. RTE.	SECTION	COUNTY	TOTAL SHEETS	SHEET NO.
742	(32, 33) R-1	WINNEBAGO	705	274
CONTRACT NO. 64821			ILLINOIS FED. AID PROJECT	

EROSION CONTROL LEGEND

-  TEMPORARY EROSION CONTROL SEEDING AND MULCH METHOD 3
-  TEMPORARY EROSION CONTROL SEEDING, TEMPORARY EROSION CONTROL BLANKET AND EROSION CONTROL BLANKET
-  TURF REINFORCEMENT MAT, TEMPORARY EROSION CONTROL BLANKET AND TEMPORARY EROSION CONTROL SEEDING
-  VEGETATIVE BUFFER
-  TEMPORARY DITCH CHECK
-  INLET AND PIPE PROTECTION
-  INLET FILTERS
-  PERIMETER EROSION BARRIER



FILE NAME =	USER NAME = #USER*	DESIGNED -	REVISED -
#FILE#		DRAWN -	REVISED -
	PLOT SCALE = #SCALE*	CHECKED -	REVISED -
	PLOT DATE = #DATE*	DATE -	REVISED -

**STATE OF ILLINOIS
DEPARTMENT OF TRANSPORTATION**









**EROSION CONTROL & RIGHT-OF-WAY PLANS
MONTAGUE ST.**

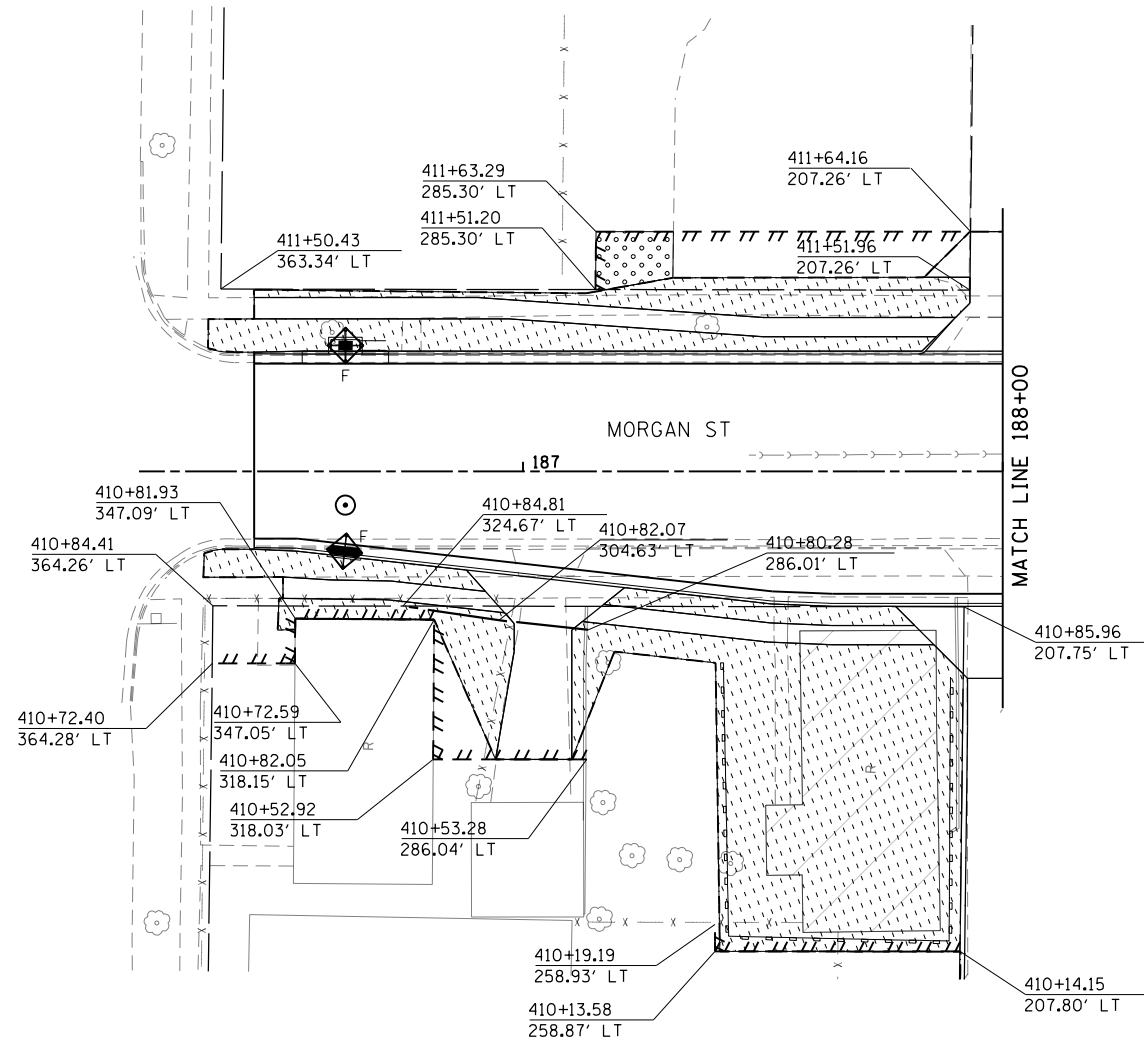
SCALE: 1:20 SHEET NO. 18 OF 21 SHEETS STA. 167+75.00 TO STA. 173+81.37

F.A.P. RTE.	SECTION	COUNTY	TOTAL SHEETS	SHEET NO.
742	(32, 33) R-1	WINNEBAGO	705	275
CONTRACT NO. 64821				
ILLINOIS FED. AID PROJECT				



EROSION CONTROL LEGEND

-  TEMPORARY EROSION CONTROL SEEDING AND MULCH METHOD 3
-  TEMPORARY EROSION CONTROL SEEDING, TEMPORARY EROSION CONTROL BLANKET AND EROSION CONTROL BLANKET
-  TURF REINFORCEMENT MAT, TEMPORARY EROSION CONTROL BLANKET AND TEMPORARY EROSION CONTROL SEEDING
-  VEGETATIVE BUFFER
-  TEMPORARY DITCH CHECK
-  INLET AND PIPE PROTECTION
-  INLET FILTERS
-  PERIMETER EROSION BARRIER



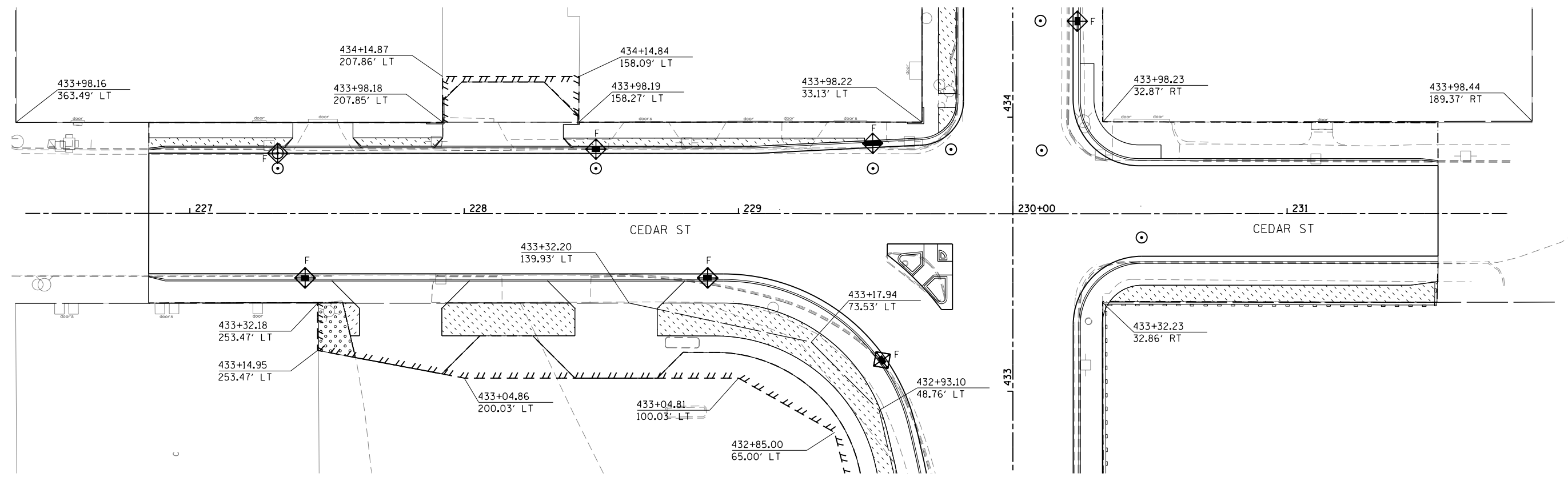
FILE NAME =	USER NAME = \$USER*	DESIGNED -	REVISED -
\$FILEL\$		DRAWN -	REVISED -
	PLOT SCALE = \$SCALE*	CHECKED -	REVISED -
	PLOT DATE = \$DATE*	DATE -	REVISED -

**STATE OF ILLINOIS
DEPARTMENT OF TRANSPORTATION**









**EROSION CONTROL & RIGHT-OF-WAY PLANS
MORGAN ST.**

SCALE: 1:20 SHEET NO. 19 OF 21 SHEETS STA. 186+44.00 TO STA. 188+00.00

F.A.P. RTE.	SECTION	COUNTY	TOTAL SHEETS	SHEET NO.
742	(32, 33) R-1	WINNEBAGO	705	276
CONTRACT NO. 64821			ILLINOIS FED. AID PROJECT	



EROSION CONTROL LEGEND

-  TEMPORARY EROSION CONTROL SEEDING AND MULCH METHOD 3
-  TEMPORARY EROSION CONTROL SEEDING, TEMPORARY EROSION CONTROL BLANKET AND EROSION CONTROL BLANKET
-  TURF REINFORCEMENT MAT, TEMPORARY EROSION CONTROL BLANKET AND TEMPORARY EROSION CONTROL SEEDING
-  VEGETATIVE BUFFER
-  TEMPORARY DITCH CHECK
-  INLET AND PIPE PROTECTION
-  INLET FILTERS
-  PERIMETER EROSION BARRIER

FILE NAME =	USER NAME = \$USER*	DESIGNED -	REVISED -
\$FILEL\$		DRAWN -	REVISED -
	PLOT SCALE = \$SCALE*	CHECKED -	REVISED -
	PLOT DATE = \$DATE*	DATE -	REVISED -

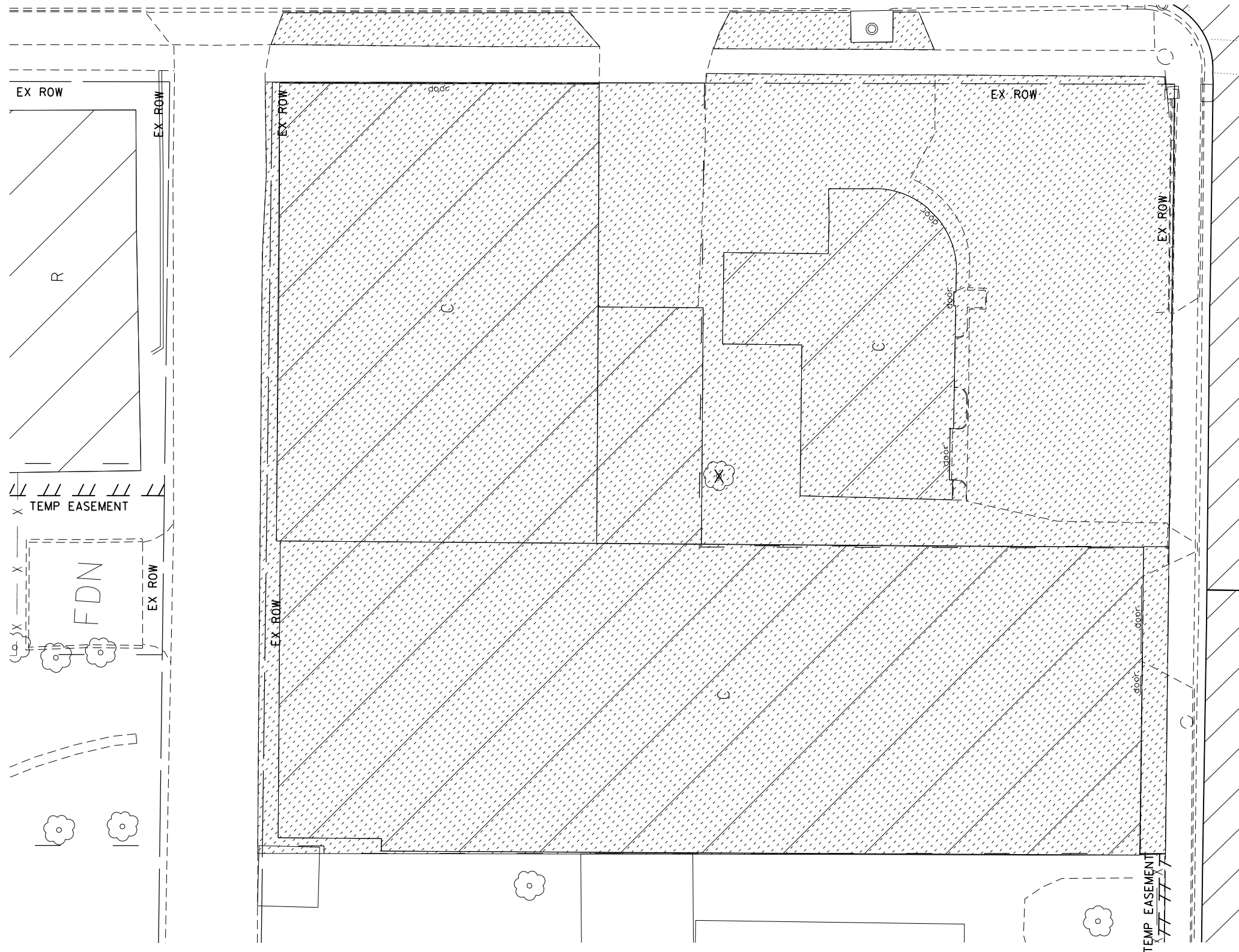
**STATE OF ILLINOIS
DEPARTMENT OF TRANSPORTATION**

**EROSION CONTROL & RIGHT-OF-WAY PLANS
CEDAR ST.**

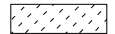

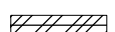
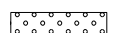




SCALE: 1:20 SHEET NO. 20 OF 21 SHEETS STA. 226+85.00 TO STA. 231+55.00

F.A.P. RTE.	SECTION	COUNTY	TOTAL SHEETS	SHEET NO.
742	(32, 33) R-1	WINNEBAGO	705	277
CONTRACT NO. 64821			ILLINOIS FED. AID PROJECT	

MORGAN ST.



EROSION CONTROL LEGEND

-  TEMPORARY EROSION CONTROL SEEDING AND MULCH METHOD 3
-  TEMPORARY EROSION CONTROL SEEDING, TEMPORARY EROSION CONTROL BLANKET AND EROSION CONTROL BLANKET
-  TURF REINFORCEMENT MAT, TEMPORARY EROSION CONTROL BLANKET AND TEMPORARY EROSION CONTROL SEEDING
-  VEGETATIVE BUFFER
-  TEMPORARY DITCH CHECK
-  INLET AND PIPE PROTECTION
-  INLET FILTERS
-  PERIMETER EROSION BARRIER

IL RTE 2

FILE NAME = *FILEL*	USER NAME = *USER*	DESIGNED -	REVISED -	STATE OF ILLINOIS DEPARTMENT OF TRANSPORTATION	EROSION CONTROL & RIGHT-OF-WAY PLANS PARKING LOT			F.A.P. RTE.	SECTION	COUNTY	TOTAL SHEETS	SHEET NO.	
	PLOT SCALE = *SCALE*	DRAWN -	REVISED -		SCALE: 1:10	SHEET NO. 21 OF 21 SHEETS	STA.	TO STA.	742	(32,33) R-1	WINNEBAGO	705	278
	PLOT DATE = *DATE*	CHECKED -	REVISED -					CONTRACT NO. 64821			ILLINOIS FED. AID PROJECT		
		DATE -	REVISED -										

GENERAL NOTES:

1. THE LANDSCAPE PLANS CONTAINED HEREIN ILLUSTRATE APPROXIMATE LOCATIONS OF ALL EXISTING AND PROPOSED SITE CONDITIONS. REFER TO CIVIL ENGINEERING DRAWINGS FOR ADDITIONAL DETAILED INFORMATION.
2. THE CONTRACTOR SHALL VERIFY ALL SITE CONDITIONS. THE CONTRACTOR SHALL NOT WILLFULLY PROCEED WITH CONSTRUCTION AS DESIGNED WHEN IT IS APPARENT THAT UNKNOWN OBSTRUCTIONS AND/OR GRADE DIFFERENCES EXIST THAT MAY NOT HAVE BEEN KNOWN DURING DESIGN. SUCH CONDITIONS SHALL BE IMMEDIATELY BROUGHT TO THE ATTENTION OF IDOT AND THE CITY OF ROCKFORD FOR CLARIFICATION. THE CONTRACTOR SHALL ASSUME FULL RESPONSIBILITY FOR ALL LIABILITIES, INCLUDING NECESSARY REVISIONS DUE TO FAILURE TO GIVE SUCH NOTIFICATION.
3. THE CONTRACTOR SHALL BE RESPONSIBLE FOR COORDINATION WITH SUBCONTRACTORS AND OTHER CONTRACTORS OF RELATED TRADES, AS REQUIRED, TO ACCOMPLISH THE PLANTING AND RELATED OPERATIONS.
4. MEDIANS WILL BE GRADED SO THAT ALL RAINFALL AND DRAINAGE IS CONTAINED AND COLLECTED WITHIN THE MEDIAN, WITH NO RUN-OFF OVER MEDIAN CURBS INTO THE ROADWAY.

GENERAL SEEDING AND SOD NOTES:

1. CONTRACTOR SHALL CONFORM TO GENERAL IDOT SPECIFICATIONS FOR THE INSTALLATION OF ALL TURF AREAS AND REFER TO SECTIONS 250, 251, AND 252 FOR ALL REQUIREMENTS.
2. FOR SEEDING AT ROCKFORD PARK DISTRICT PROPERTY, CONTRACTOR SHALL CONTACT THE CITY OF ROCKFORD AND THE ROCKFORD PARK DISTRICT OFFICIALS A MINIMUM OF TWO DAYS IN ADVANCE OF SEEDING TO OBTAIN APPROVAL. CONTACT JASON NEY, ROCKFORD PARK DISTRICT, 815-987-1649. SEE DRAWINGS FOR LOCATION.

GENERAL PLANTING NOTES:

1. THE CONTRACTOR SHALL COORDINATE INSTALLATION OF ALL PLANT MATERIAL WITH THE INSTALLATION OF OTHER IMPROVEMENTS SUCH AS HARDSCAPE ELEMENTS AND RELATED STRUCTURES. ANY DAMAGE TO EXISTING IMPROVEMENTS IS THE RESPONSIBILITY OF THE CONTRACTOR.
2. CONTRACTOR SHALL COORDINATE TREE PLANTING AND TRAFFIC CONTROL FOR TREES PLANTED IN THIS PROJECT WITH THE CONTRACTOR FROM THE SOUTHERN SOUTH MAIN, IL-2 PROJECT. CONTRACTOR WILL BE RESPONSIBLE FOR ALL TREES PLANTED ON THIS PROJECT AND TREES TO BE DELIVERED AND PLANTED AT OTHER ROCKFORD LOCATIONS. CONTRACTOR WILL COORDINATE THESE OPERATIONS WITH THE CITY OF ROCKFORD AND THE ENGINEER.
3. THE CONTRACTOR IS RESPONSIBLE TO RESTORE ALL AREAS OF THE SITE, OR ADJACENT AREAS, WHERE DISTURBED BY OPERATIONS OF OR RELATED TO THE CONTRACTOR'S WORK.
4. CONTRACTOR MUST INCLUDE LIST OF NURSERY SOURCES FOR ALL SPECIFIED PLANT MATERIAL TO THE IDOT ENGINEER AND THE CITY OF ROCKFORD PRIOR TO OBTAINING MATERIALS SECURING ORDER.
5. NO SUBSTITUTIONS OF PLANT MATERIAL, QUANTITIES OR SIZES WILL BE PERMITTED WITHOUT APPROVAL BY THE IDOT ENGINEER AND THE CITY OF ROCKFORD.
6. FINAL LOCATION AND STAKING OF ALL PLANT MATERIALS SHALL BE ACCEPTED BY THE IDOT ENGINEER AND THE CITY OF ROCKFORD IN ADVANCE OF PLANTING PER ARTICLE 253.07.
7. ALL CORDS AND BURLAP SHALL BE REMOVED FROM THE TREE TRUNKS DURING PLANTING. CONTRACTOR SHALL COORDINATE WITH IDOT AND THE CITY TO INSPECT TREE PITS PRIOR TO BACKFILLING, TO INSURE WIRE BASKETS ARE PROPERLY REMOVED FROM THE UPPER ONE HALF OF PLANTING BULB PER ARTICLE 253.10
8. PRIOR TO BEING ACCEPTED, ALL PLANTS SHALL ENDURE A PERIOD OF ESTABLISHMENT AS DEFINED IN ARTICLE 253.14
9. PLANT CARE:
THE CONTRACTOR SHALL REFER TO ARTICLE 253.15 FOR ALL PLANT CARE REQUIREMENTS DURING THE PERIOD OF ESTABLISHMENT.
10. INSTALLATION PROTECTION:
THE CONTRACTOR IS RESPONSIBLE FOR THE PROTECTION OF NEW PLANTING FROM CONSTRUCTION TRAFFIC.
11. TOPSOIL PLACEMENT:
THE CONTRACTOR SHALL REFER TO SECTION 211 FOR ALL TOPSOIL REQUIREMENTS.

SUMMARY OF QUANTITIES

ITEM NUMBER	ITEMS	UNIT	QUANTITY
21101625	TOPSOIL FURNISH AND PLACE, 6"	SO YD	37,480
25000110	SEEDING, CLASS 1A	ACRE	4
25000400	NITROGEN FERTILIZER NUTRIENT	POUND	582
25000500	PHOSPHORUS FERTILIZER NUTRIENT	POUND	582
25000600	POTASSIUM FERTILIZER NUTRIENT	POUND	582
25000750	MOWING	ACRE	4
25200110	SODDING, SALT TOLERANT	SO YD	18,500
25200200	SUPPLEMENTAL WATERING	UNIT	925
A2007230	TREE, ROBINIA PSEUDOACACIA BENJAMIN (BENJAMIN BLACK LOCUST), 2-1/2" CALIPER, BALLED AND BURLAPPED	EACH	11
A2008819	TREE, ULMUS AMERICANA VALLEY FORGE (VALLEY FORGE AMERICAN ELM), 2-1/2" CALIPER, BALLED AND BURLAPPED	EACH	13
B2000770	TREE, AMELANCHIER X GRANDIFLORA AUTUMN BRILLIANCE (AUTUMN BRILLIANCE SERVICE BERRY), 2" CALIPER, TREE FORM, BALLED AND BURLAPPED	EACH	21
B2002268	TREE, CRATAEGUS VIRIDIS WINTER KING (WINTER KING GREEN HAWTHORN), 7' HEIGHT CLUMP FORM, BALLED AND BURLAPPED	EACH	19
B2005014	TREE, MALUS SNOWDRIFT (SNOWDRIFT CRABAPPLE), 1-3/4" CALIPER, TREE FORM, BALLED AND BURLAPPED	EACH	16
B2006270	TREE, SYRINGA RETICULATA (JAPANESE TREE LILAC), 8' HEIGHT, CLUMP FORM, BALLED AND BURLAPPED	EACH	19
B2007066	TREE, MALUS PURPLE PRINCE (PURPLE PRINCE CRABAPPLE), 2" CALIPER, TREE FORM, BALLED AND BURLAPPED	EACH	14
* X2010507	CLEARING, SPECIAL	ACRE	1
** XX007908	COLORLED SURFACE	SO FT	3,318
* 2000274	PORTLAND CEMENT CONCRETE ACCENT STRIP	SO FT	2,072
** 2000276	MEDIAN INLET, SPECIAL	EACH	25

† SPECIALTY ITEM
* SPECIAL PROVISION

COMPANY NAME: HRGreen
PROJECT CONTACT: Dave Reitz
DATE PLOTTED: 11/28/2012 9:38:44 AM
FILE NAME: 0264821-shr+landscape-gen.dgn
PLOT DRIVER: pdfcut
PEN TABLE: standard-trans.tbl



USER NAME = whood	DESIGNED - DLR	REVISED -
	DRAWN - WJH	REVISED -
PLOT SCALE =	CHECKED - DVC	REVISED -
PLOT DATE = 11/28/2012	DATE - 11/28/2012	REVISED -

STATE OF ILLINOIS
DEPARTMENT OF TRANSPORTATION

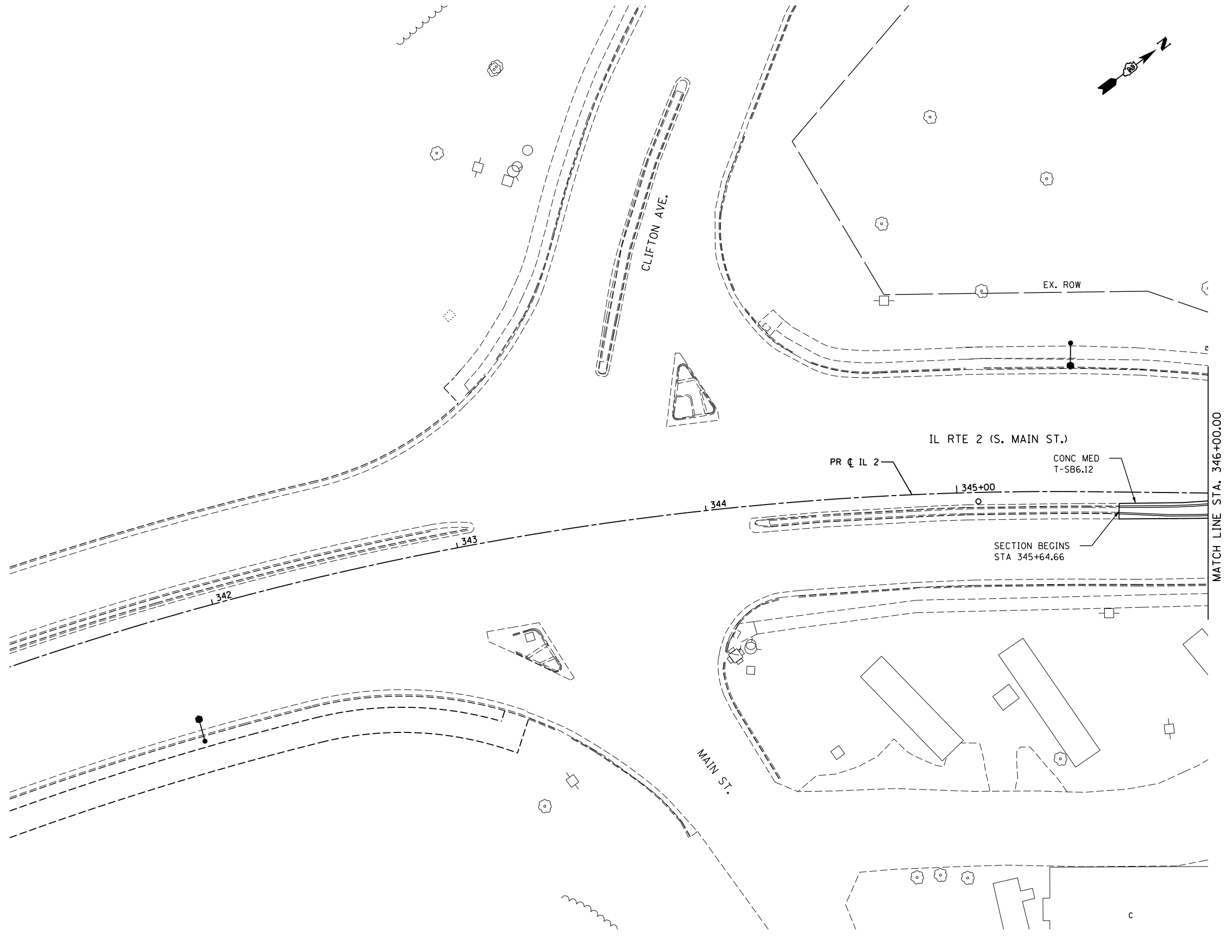
IL RTE 2 LANDSCAPE PLANS
GENERAL NOTES

SCALE: 1"=20' SHEET 1 OF 21 SHEETS STA. TO STA.

F.A. RTE.	SECTION	COUNTY	TOTAL SHEETS	SHEET NO.
742	(32, 33) R-1	WINNEBAGO	705	279
CONTRACT NO.				
ILLINOIS FED. AID PROJECT				

COMPANY NAME: Dave Reitz
 PROJECT CONTACT: Dave Reitz
 DATE PLOTTED: 11/19/2012 5:05:23 PM
 FILE NAME: 0284821-sh+hdca-IL-2-340.dgn
 PLOT DRIVER: pdf_bw_no_levelplotfig
 PEN TABLE: standard-trans.tbl

LEGEND			
	COLORED SURFACE		SODDING, SALT TOLERANT
	PCC ACCENT STRIP		SEEDING, CLASS 1A



USER NAME = whood	DESIGNED - DLR	REVISED -
	DRAWN - WJH	REVISED -
PLOT SCALE =	CHECKED - DVC	REVISED -
PLOT DATE = 11/19/2012	DATE - 11/19/2012	REVISED -

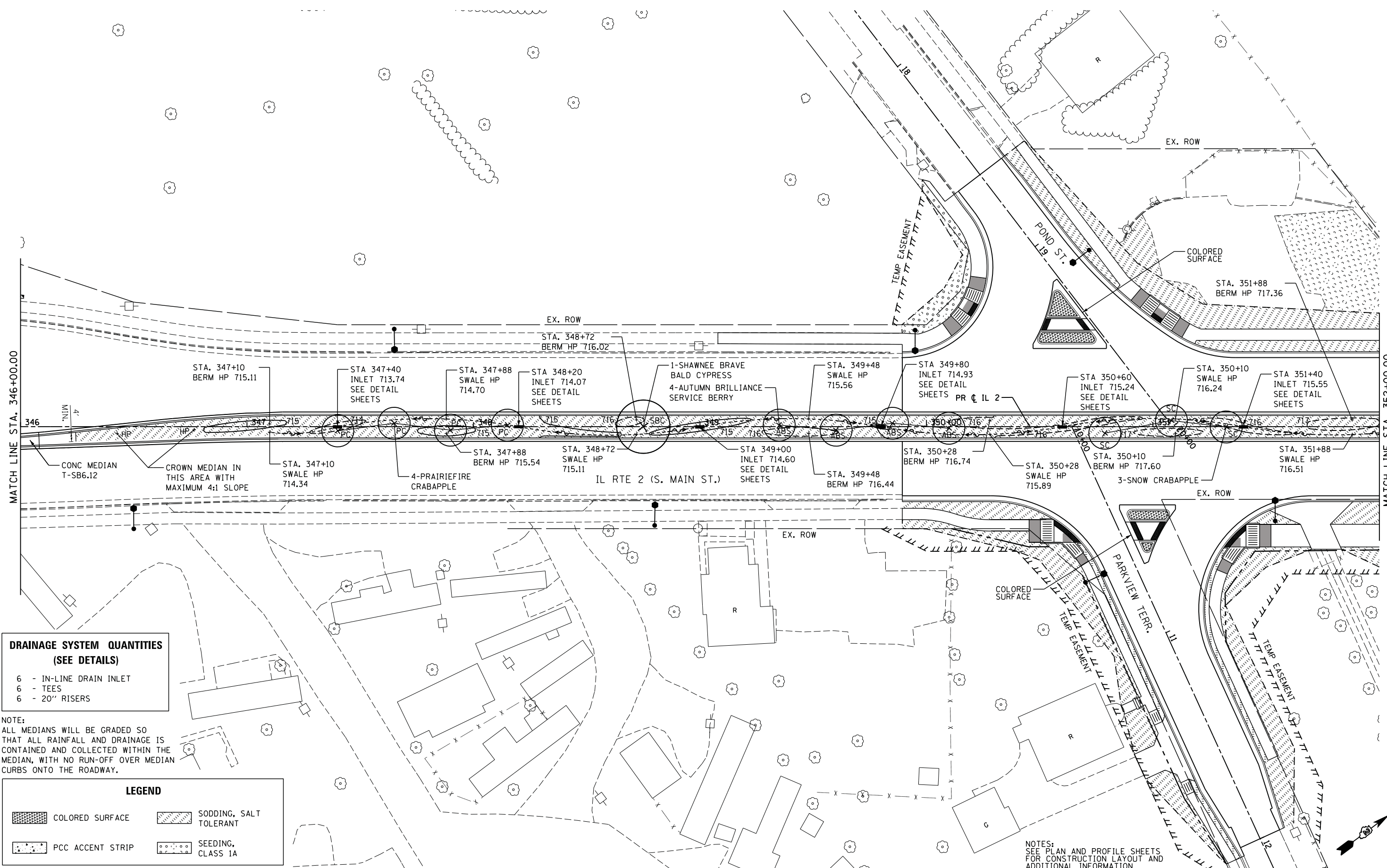
**STATE OF ILLINOIS
 DEPARTMENT OF TRANSPORTATION**

IL RTE 2 LANDSCAPE PLANS

SCALE: 1"=20' SHEET 2 OF 21 SHEETS STA. 340+00 TO STA. 346+00

F.A.P. RTE.	SECTION	COUNTY	TOTAL SHEETS	SHEET NO.
742	(32, 33) R-1	WINNEBAGO	705	280
CONTRACT NO.				
ILLINOIS FED. AID PROJECT				

MATCH LINE STA. 346+00.00



**DRAINAGE SYSTEM QUANTITIES
(SEE DETAILS)**

- 6 - IN-LINE DRAIN INLET
- 6 - TEES
- 6 - 20" RISERS

NOTE:
ALL MEDIANS WILL BE GRADED SO THAT ALL RAINFALL AND DRAINAGE IS CONTAINED AND COLLECTED WITHIN THE MEDIAN, WITH NO RUN-OFF OVER MEDIAN CURBS ONTO THE ROADWAY.

LEGEND	
	COLORED SURFACE
	SODDING, SALT TOLERANT
	PCC ACCENT STRIP
	SEEDING, CLASS 1A

NOTES:
SEE PLAN AND PROFILE SHEETS FOR CONSTRUCTION LAYOUT AND ADDITIONAL INFORMATION

COMPANY NAME: HRGreen
 PROJECT CONTACT: Dave Reitz
 DATE PLOTTED: 11/19/2012 5:05:33 PM
 FILE NAME: 0264821-sht+landscape-IL-2-346.dgn
 PLOT DRIVER: pdf.plt
 PEN TABLE: standard-trans.tbl



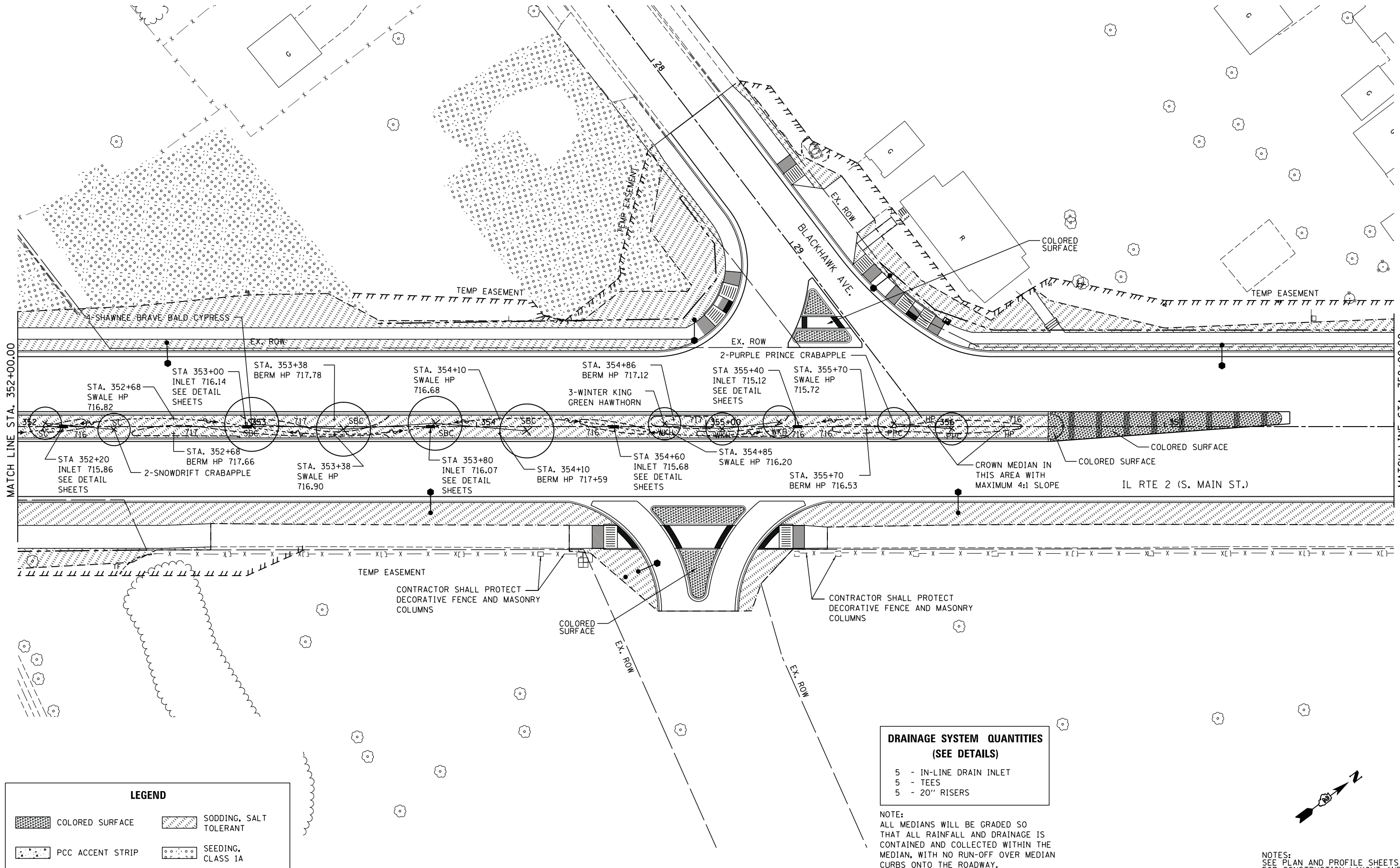
USER NAME = whood	DESIGNED - DLR	REVISED -
	DRAWN - WJH	REVISED -
PLOT SCALE =	CHECKED - DVC	REVISED -
PLOT DATE = 11/19/2012	DATE - 11/19/2012	REVISED -

**STATE OF ILLINOIS
DEPARTMENT OF TRANSPORTATION**

IL RTE 2 LANDSCAPE PLANS

SCALE: 1"=20' SHEET 3 OF 21 SHEETS STA. 346+00 TO STA. 352+00

F.A.P. RTE.	SECTION	COUNTY	TOTAL SHEETS	SHEET NO.
742	(32, 33) R-1	WINNEBAGO	705	281
CONTRACT NO.				
ILLINOIS FED. AID PROJECT				



MATCH LINE STA. 352+00.00

MATCH LINE STA. 358+00.00

LEGEND

	COLORED SURFACE		SODDING, SALT TOLERANT
	PCC ACCENT STRIP		SEEDING, CLASS 1A

DRAINAGE SYSTEM QUANTITIES (SEE DETAILS)

- 5 - IN-LINE DRAIN INLET
- 5 - TEES
- 5 - 20" RISERS

NOTE:
ALL MEDIANS WILL BE GRADED SO THAT ALL RAINFALL AND DRAINAGE IS CONTAINED AND COLLECTED WITHIN THE MEDIAN, WITH NO RUN-OFF OVER MEDIAN CURBS ONTO THE ROADWAY.

NOTES:
SEE PLAN AND PROFILE SHEETS FOR CONSTRUCTION LAYOUT AND ADDITIONAL INFORMATION

COMPANY NAME: HRGreen
 PROJECT CONTACT: Dave Riehl
 DATE PLOTTED: 11/19/2012 5:05:55 PM
 FILE NAME: 0264821-sh+main-IL-2-352.dgn
 PLOT DRIVER: pdf_bw_no_levelplot19
 PEN TABLE: standard-trans.tbl



USER NAME = whoad	DESIGNED - DLR	REVISED -
	DRAWN - WJH	REVISED -
PLOT SCALE =	CHECKED - DVC	REVISED -
PLOT DATE = 11/19/2012	DATE - 11/19/2012	REVISED -

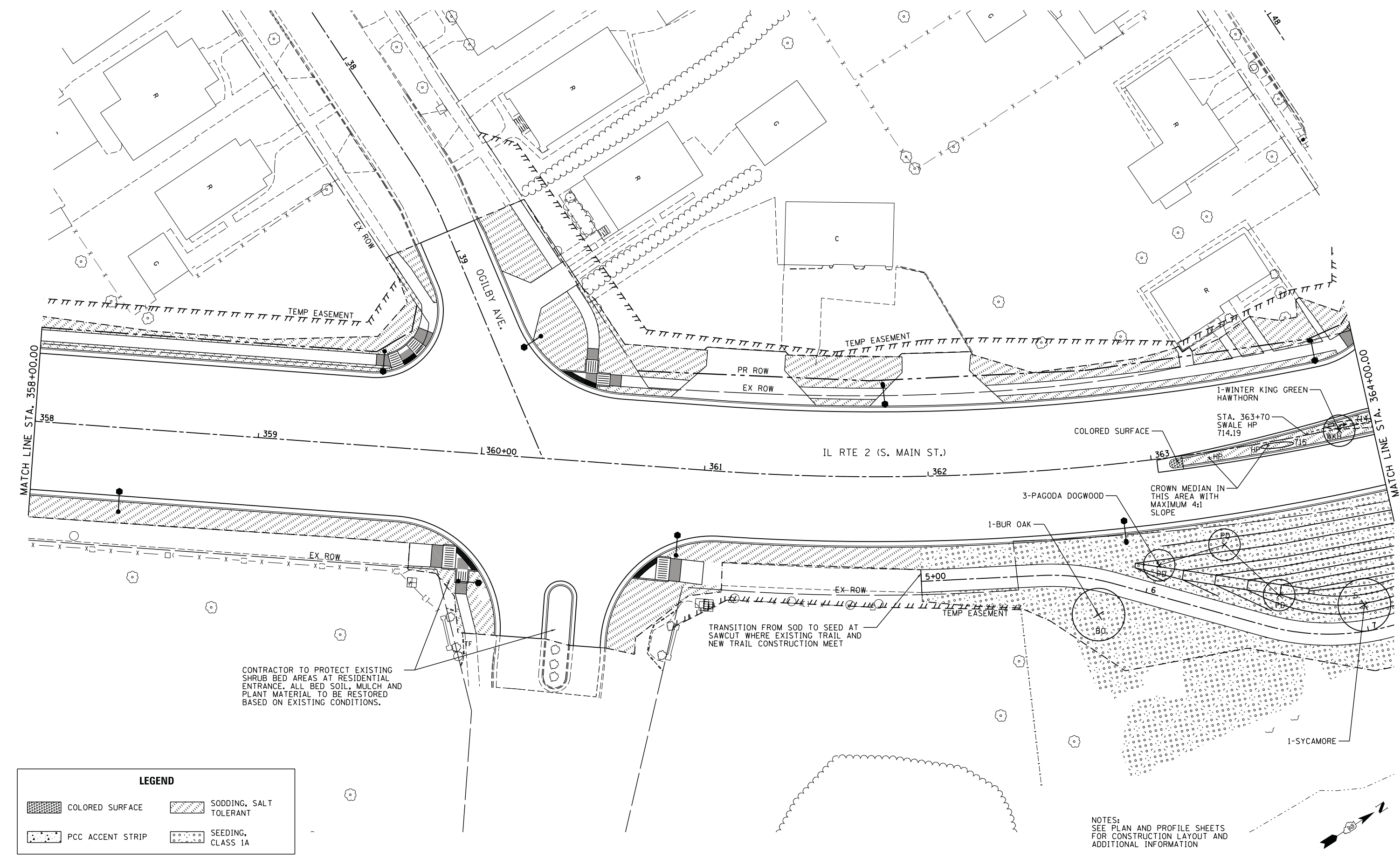
**STATE OF ILLINOIS
DEPARTMENT OF TRANSPORTATION**

IL RTE 2 LANDSCAPE PLANS

SCALE: 1"=20' SHEET 4 OF 21 SHEETS STA. 352+00 TO STA. 358+00

F.A.P. RTE.	SECTION	COUNTY	TOTAL SHEETS	SHEET NO.
742	(32, 33) R-1	WINNEBAGO	705	282
CONTRACT NO.				

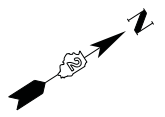
ILLINOIS FED. AID PROJECT



CONTRACTOR TO PROTECT EXISTING SHRUB BED AREAS AT RESIDENTIAL ENTRANCE. ALL BED SOIL, MULCH AND PLANT MATERIAL TO BE RESTORED BASED ON EXISTING CONDITIONS.

LEGEND	
	COLORLED SURFACE
	SODDING, SALT TOLERANT
	PCC ACCENT STRIP
	SEEDING, CLASS 1A

NOTES:
SEE PLAN AND PROFILE SHEETS FOR CONSTRUCTION LAYOUT AND ADDITIONAL INFORMATION



COMPANY NAME: Dave Rife
 PROJECT CONTACT: Dave Rife
 DATE PLOTTED: 11/19/2012 5:06:14 PM
 FILE NAME: 0264821.sht+nsdca-IL-2-358.dgn
 PLOT DRIVER: pdf.plt, no_level.plt, q
 PEN TABLE: standard-trans.tbl



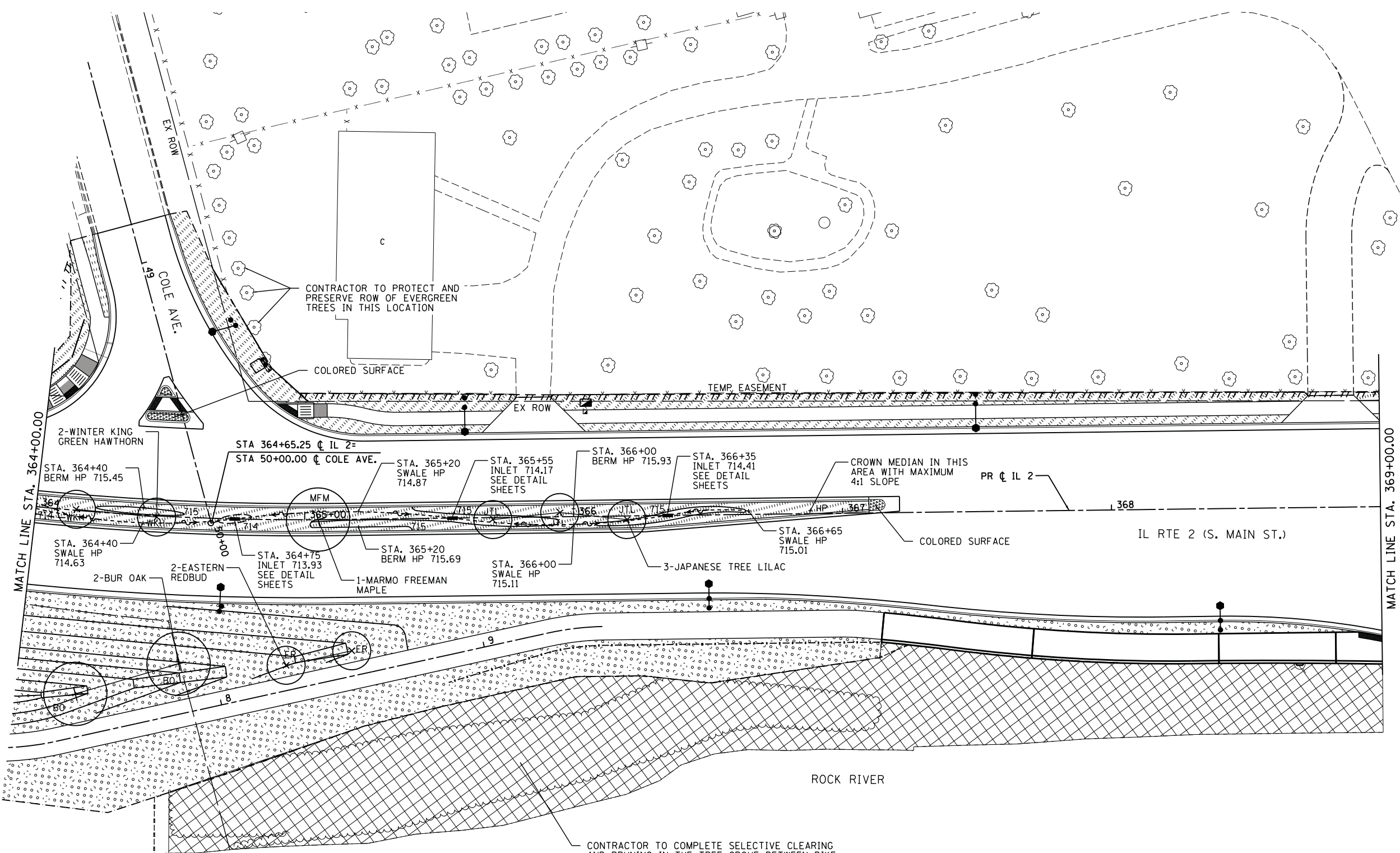
USER NAME = whood	DESIGNED - DLR	REVISED -
	DRAWN - WJH	REVISED -
PLOT SCALE =	CHECKED - DVC	REVISED -
PLOT DATE = 11/19/2012	DATE - 11/19/2012	REVISED -

STATE OF ILLINOIS
DEPARTMENT OF TRANSPORTATION

IL RTE 2 LANDSCAPE PLANS

SCALE: 1"=20' SHEET 5 OF 21 SHEETS STA. 358+00 TO STA. 364+00

F.A.P. RTE. 742	SECTION (32, 33) R-1	COUNTY WINNEBAGO	TOTAL SHEETS 705	SHEET NO. 283
CONTRACT NO.				
ILLINOIS FED. AID PROJECT				



**DRAINAGE SYSTEM QUANTITIES
(SEE DETAILS)**

- 3 - IN-LINE DRAIN INLET
- 3 - TEES
- 3 - 20" RISERS

NOTE:
ALL MEDIANS WILL BE GRADED SO THAT ALL RAINFALL AND DRAINAGE IS CONTAINED AND COLLECTED WITHIN THE MEDIAN, WITH NO RUN-OFF OVER MEDIAN CURBS ONTO THE ROADWAY.

CONTRACTOR TO COMPLETE SELECTIVE CLEARING AND PRUNING IN THE TREE GROVE BETWEEN BIKE TRAIL AND THE ROCK RIVER SHORELINE. UNDESIRABLE SPECIES AND UNDERBRUSH SHALL BE REMOVED. ALL TREES TAGGED FOR PRESERVATION SHALL BE "LIMBED-UP" AND PRUNED TO A MINIMUM HEIGHT OF 8'-0". CONTRACTOR SHALL COORDINATE SELECTIVE CLEARING WORK WITH THE CITY ENGINEER AND THE CITY ARBORIST. ALL DEAD LIMBS AND FALLEN TREE DEBRIS WILL ALSO BE REMOVED. THE INTENT OF THE SELECTIVE CLEARING WORK IS TO SEE THE RIVER FROM THE BIKE PATH. PAID FOR AS CLEARING SPECIAL 0.4 ACRES.

LEGEND	
	COLORED SURFACE
	PCC ACCENT STRIP
	SODDING, SALT TOLERANT
	SEEDING, CLASS 1A

COMPANY NAME: HRGreen
 PROJECT CONTACT: Dave Riehl
 DATE PLOTTED: 11/19/2012 5:06:35 PM
 FILE NAME: 0284821-sht+landscape-IL-2-364.dgn
 PLOT DRIVER: pdf.plt, no_levelplot.ctb
 PEN TABLE: standard-trans.tbl



USER NAME = whood	DESIGNED - DLR	REVISED -
	DRAWN - WJH	REVISED -
PLOT SCALE =	CHECKED - DVC	REVISED -
PLOT DATE = 11/19/2012	DATE - 11/19/2012	REVISED -

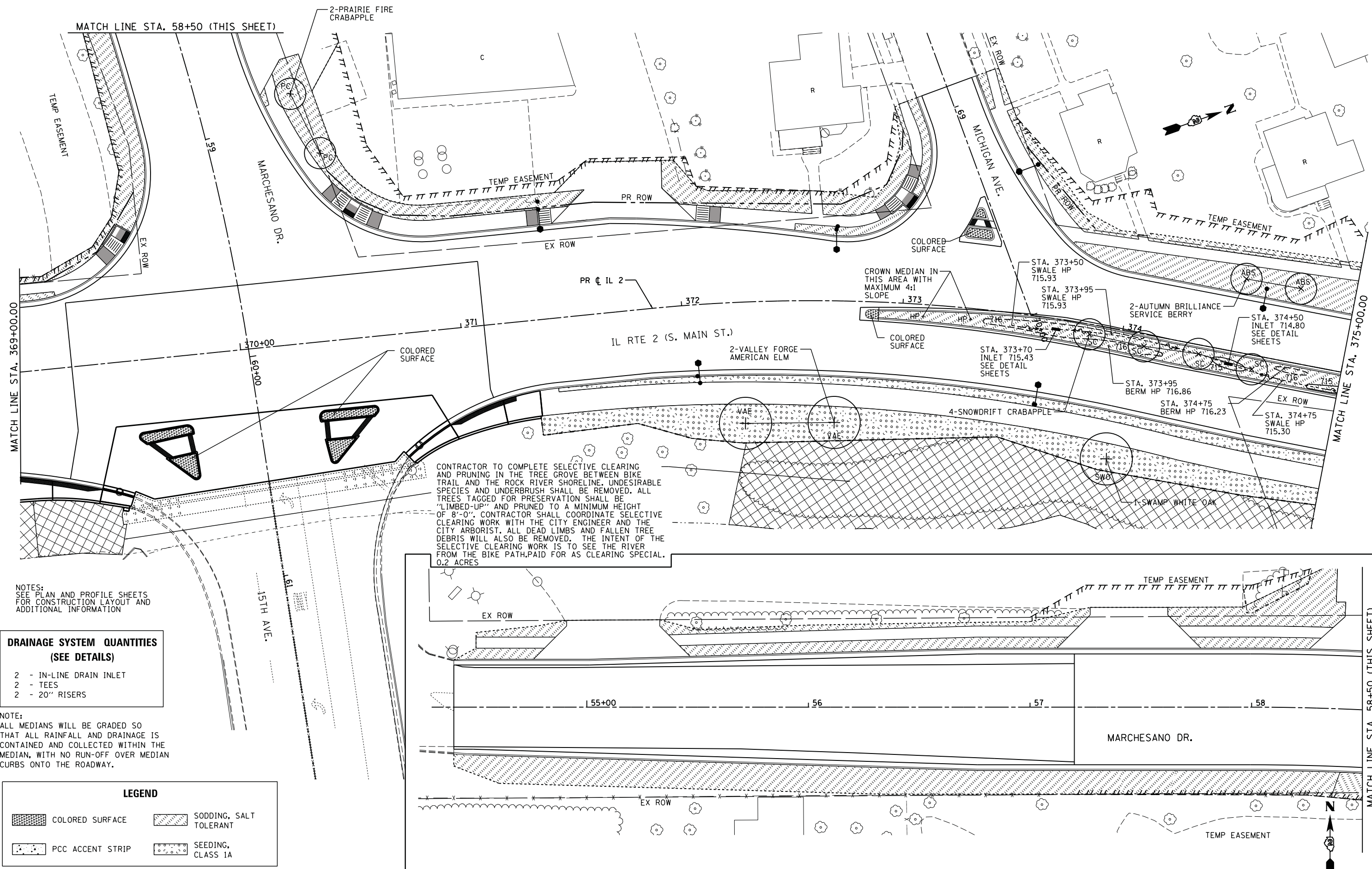
**STATE OF ILLINOIS
DEPARTMENT OF TRANSPORTATION**

IL RTE 2 LANDSCAPE PLANS

SCALE: 1"=20' SHEET 6 OF 21 SHEETS STA. 364+00 TO STA. 369+00

F.A.P. RTE.	SECTION	COUNTY	TOTAL SHEETS	SHEET NO.
742	(32, 33) R-1	WINNEBAGO	705	284
CONTRACT NO.				
ILLINOIS FED. AID PROJECT				

NOTES:
SEE PLAN AND PROFILE SHEETS FOR CONSTRUCTION LAYOUT AND ADDITIONAL INFORMATION



CONTRACTOR TO COMPLETE SELECTIVE CLEARING AND PRUNING IN THE TREE GROVE BETWEEN BIKE TRAIL AND THE ROCK RIVER SHORELINE. UNDESIRABLE SPECIES AND UNDERBRUSH SHALL BE REMOVED. ALL TREES TAGGED FOR PRESERVATION SHALL BE "LIMBED-UP" AND PRUNED TO A MINIMUM HEIGHT OF 8'-0". CONTRACTOR SHALL COORDINATE SELECTIVE CLEARING WORK WITH THE CITY ENGINEER AND THE CITY ARBORIST. ALL DEAD LIMBS AND FALLEN TREE DEBRIS WILL ALSO BE REMOVED. THE INTENT OF THE SELECTIVE CLEARING WORK IS TO SEE THE RIVER FROM THE BIKE PATH. PAID FOR AS CLEARING SPECIAL. 0.2 ACRES

NOTES:
SEE PLAN AND PROFILE SHEETS FOR CONSTRUCTION LAYOUT AND ADDITIONAL INFORMATION

DRAINAGE SYSTEM QUANTITIES (SEE DETAILS)

- 2 - IN-LINE DRAIN INLET
- 2 - TEES
- 2 - 20" RISERS

NOTE:
ALL MEDIANS WILL BE GRADED SO THAT ALL RAINFALL AND DRAINAGE IS CONTAINED AND COLLECTED WITHIN THE MEDIAN, WITH NO RUN-OFF OVER MEDIAN CURBS ONTO THE ROADWAY.

LEGEND

	COLORED SURFACE		SODDING, SALT TOLERANT
	PCC ACCENT STRIP		SEEDING, CLASS 1A

COMPANY NAME: Dave Rife
PROJECT CONTACT: Dave Rife
DATE PLOTTED: 11/19/2012 5:06:45 PM
FILE NAME: 0264821-sht+insets-IL-2-369-merge.dgn
PLOT DRIVER: pdf.lw.no.levelplotter
PEN TABLE: standard-trans.tbl

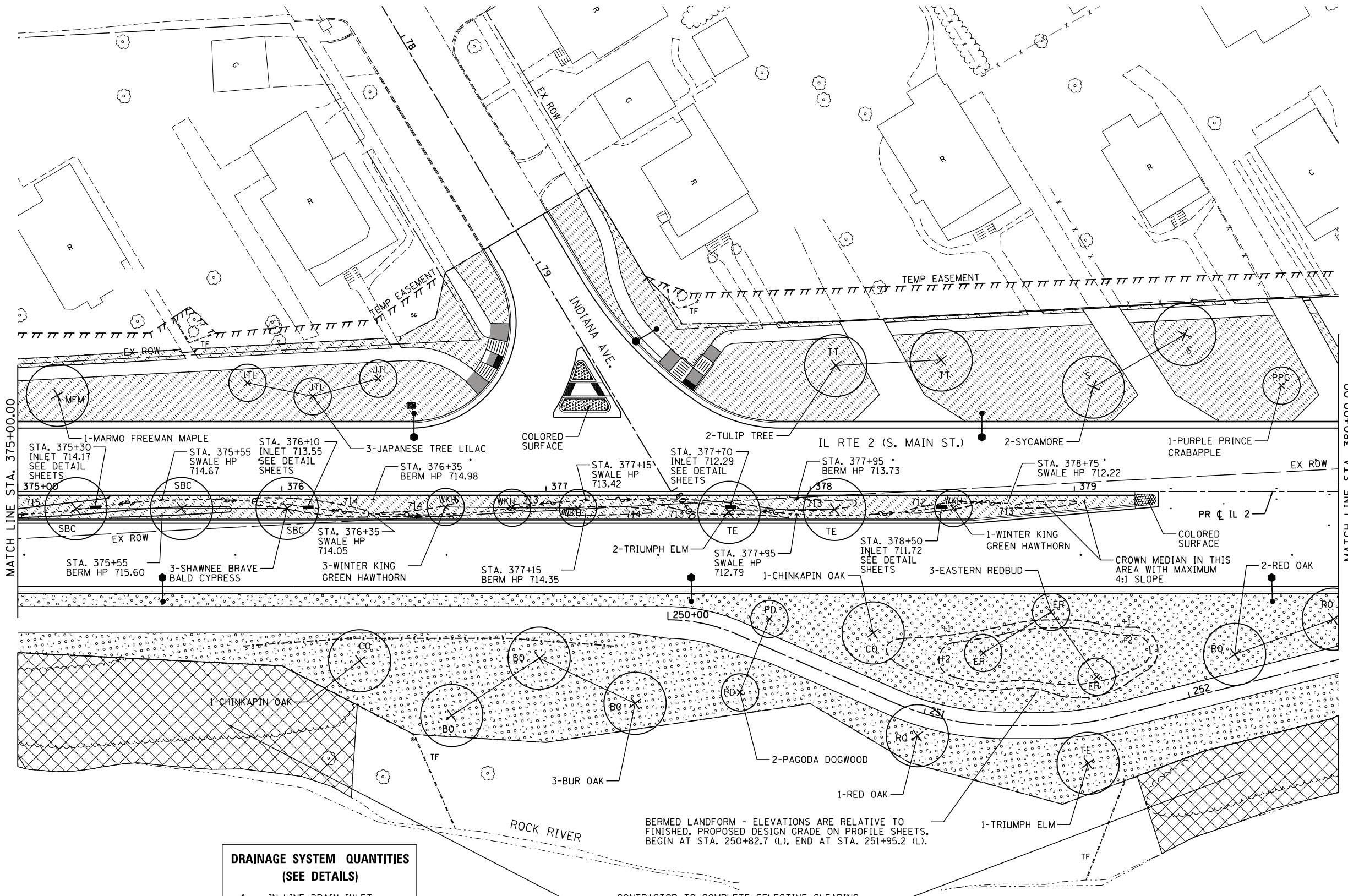


USER NAME = whood	DESIGNED - DLR	REVISED -
	DRAWN - WJH	REVISED -
PLOT SCALE =	CHECKED - DVC	REVISED -
PLOT DATE = 11/19/2012	DATE - 11/19/2012	REVISED -

**STATE OF ILLINOIS
DEPARTMENT OF TRANSPORTATION**

IL RTE 2 LANDSCAPE PLANS	
SCALE: 1"=20'	SHEET 7 OF 21 SHEETS
STA. 369+00	TO STA. 375+00

F.A.P. RTE. 742	SECTION (32, 33) R-1	COUNTY WINNEBAGO	TOTAL SHEETS 705	SHEET NO. 285
CONTRACT NO.				
ILLINOIS FED. AID PROJECT				



MATCH LINE STA. 375+00.00

MATCH LINE STA. 380+00.00

DRAINAGE SYSTEM QUANTITIES (SEE DETAILS)

4	-	IN-LINE DRAIN INLET
4	-	TEES
4	-	20" RISERS

NOTE:
ALL MEDIANS WILL BE GRADED SO THAT ALL RAINFALL AND DRAINAGE IS CONTAINED AND COLLECTED WITHIN THE MEDIAN, WITH NO RUN-OFF OVER MEDIAN CURBS ONTO THE ROADWAY.

CONTRACTOR TO COMPLETE SELECTIVE CLEARING AND PRUNING IN THE TREE GROVE BETWEEN BIKE TRAIL AND THE ROCK RIVER SHORELINE. UNDESIRABLE SPECIES AND UNDERBRUSH SHALL BE REMOVED. ALL TREES TAGGED FOR PRESERVATION SHALL BE "LIMBED-UP" AND PRUNED TO A MINIMUM HEIGHT OF 8'-0". CONTRACTOR SHALL COORDINATE SELECTIVE CLEARING WORK WITH THE CITY ENGINEER AND THE CITY ARBORIST. ALL DEAD LIMBS AND FALLEN TREE DEBRIS WILL ALSO BE REMOVED. THE INTENT OF THE SELECTIVE CLEARING WORK IS TO SEE THE RIVER FROM THE BIKE PATH. PAID FOR AS CLEARING SPECIAL. 0.2 ACRES

LEGEND

	COLORED SURFACE		SODDING, SALT TOLERANT
	PCC ACCENT STRIP		SEEDING, CLASS 1A

COMPANY NAME: Dave Riehl
 PROJECT CONTACT: Dave Riehl
 DATE PLOTTED: 11/19/2012 5:06:55 PM
 FILE NAME: 0264821-snh+indiana-il_2-375.dgn
 PLOT DRIVER: pdf.plt, no_levelplotter
 PEN TABLE: standard-trans.tbl



USER NAME = whood	DESIGNED - DLR	REVISED -
	DRAWN - WJH	REVISED -
PLOT SCALE =	CHECKED - DVC	REVISED -
PLOT DATE = 11/19/2012	DATE - 11/19/2012	REVISED -


**STATE OF ILLINOIS
DEPARTMENT OF TRANSPORTATION**

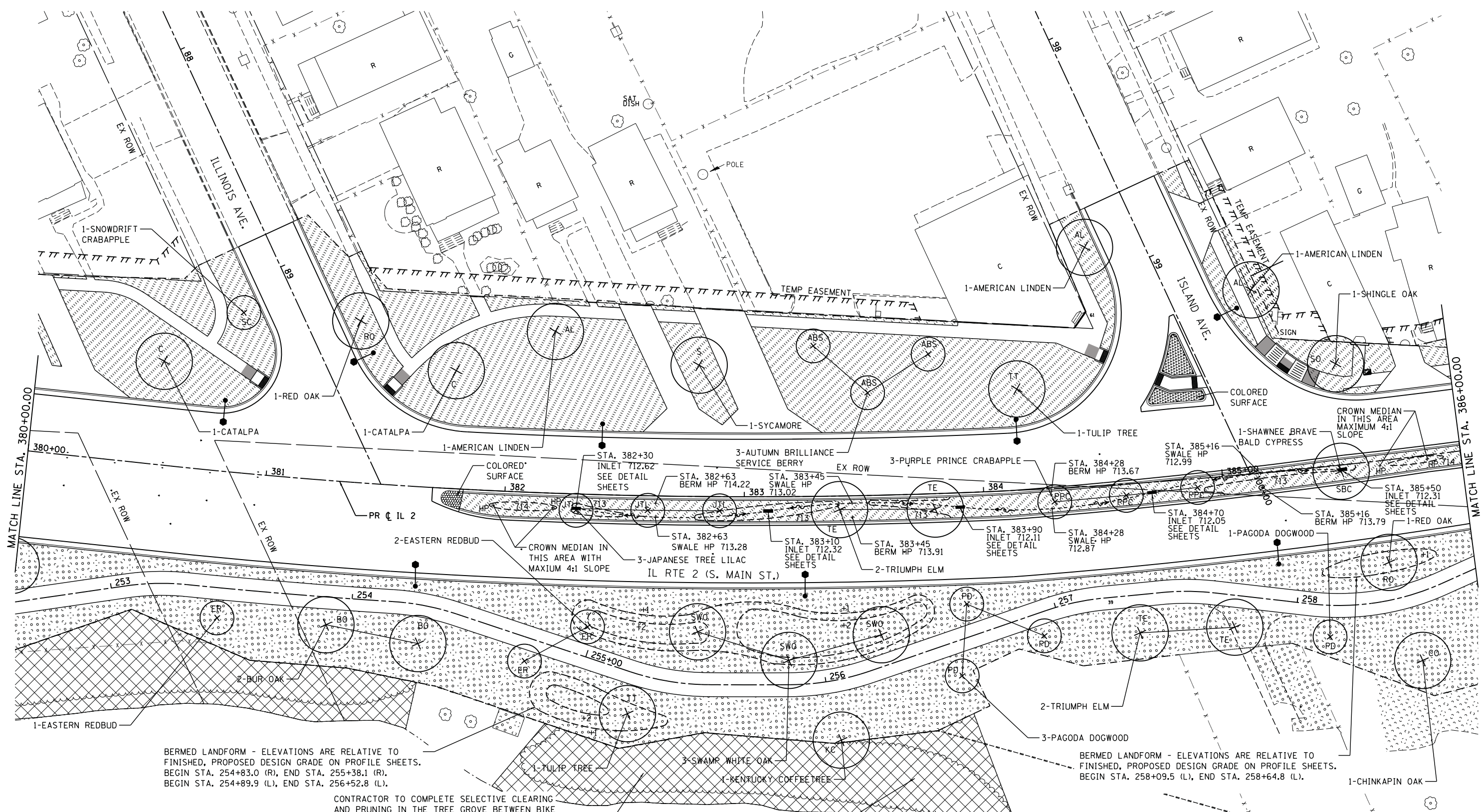
IL RTE 2 LANDSCAPE PLANS

SCALE: 1"=20' SHEET 8 OF 21 SHEETS STA. 375+00 TO STA. 380+00

F.A.P. RTE.	SECTION	COUNTY	TOTAL SHEETS	SHEET NO.
742	(32, 33) R-1	WINNEBAGO	705	286
CONTRACT NO.				

NOTES:
SEE PLAN AND PROFILE SHEETS FOR CONSTRUCTION LAYOUT AND ADDITIONAL INFORMATION





BERMED LANDFORM - ELEVATIONS ARE RELATIVE TO FINISHED, PROPOSED DESIGN GRADE ON PROFILE SHEETS.
 BEGIN STA. 254+83.0 (R), END STA. 255+38.1 (R).
 BEGIN STA. 254+89.9 (L), END STA. 256+52.8 (L).

BERMED LANDFORM - ELEVATIONS ARE RELATIVE TO FINISHED, PROPOSED DESIGN GRADE ON PROFILE SHEETS.
 BEGIN STA. 258+09.5 (L), END STA. 258+64.8 (L).

CONTRACTOR TO COMPLETE SELECTIVE CLEARING AND PRUNING IN THE TREE GROVE BETWEEN BIKE TRAIL AND THE ROCK RIVER SHORELINE. UNDESIRABLE SPECIES AND UNDERBRUSH SHALL BE REMOVED. ALL TREES TAGGED FOR PRESERVATION SHALL BE "LIMBED-UP" AND PRUNED TO A MINIMUM HEIGHT OF 8'-0". CONTRACTOR SHALL COORDINATE SELECTIVE CLEARING WORK WITH THE CITY ENGINEER AND THE CITY ARBORIST. ALL DEAD LIMBS AND FALLEN TREE DEBRIS WILL ALSO BE REMOVED. THE INTENT OF THE SELECTIVE CLEARING WORK IS TO SEE THE RIVER FROM THE BIKE PATH. PAID FOR AS CLEARING SPECIAL. 0.30 ACRES

DRAINAGE SYSTEM QUANTITIES (SEE DETAILS)

5	- IN-LINE DRAIN INLET
5	- TEES
5	- 20" RISERS

NOTE:
 ALL MEDIANS WILL BE GRADED SO THAT ALL RAINFALL AND DRAINAGE IS CONTAINED AND COLLECTED WITHIN THE MEDIAN, WITH NO RUN-OFF OVER MEDIAN CURBS ONTO THE ROADWAY.

NOTES:
 SEE PLAN AND PROFILE SHEETS FOR CONSTRUCTION LAYOUT AND ADDITIONAL INFORMATION

LEGEND

	COLORED SURFACE		SODDING, SALT TOLERANT
	PCC ACCENT STRIP		SEEDING, CLASS 1A

COMPANY NAME: Dave Rife
 PROJECT CONTACT: Dave Rife
 DATE PLOTTED: 11/19/2012 5:07:17 PM
 FILE NAME: 0264821.sht+hdscap-IL-2-380.dgn
 PLOT DRIVER: pdf.plt, no_level.plt, qg
 PEN TABLE: standard-trans.tbl



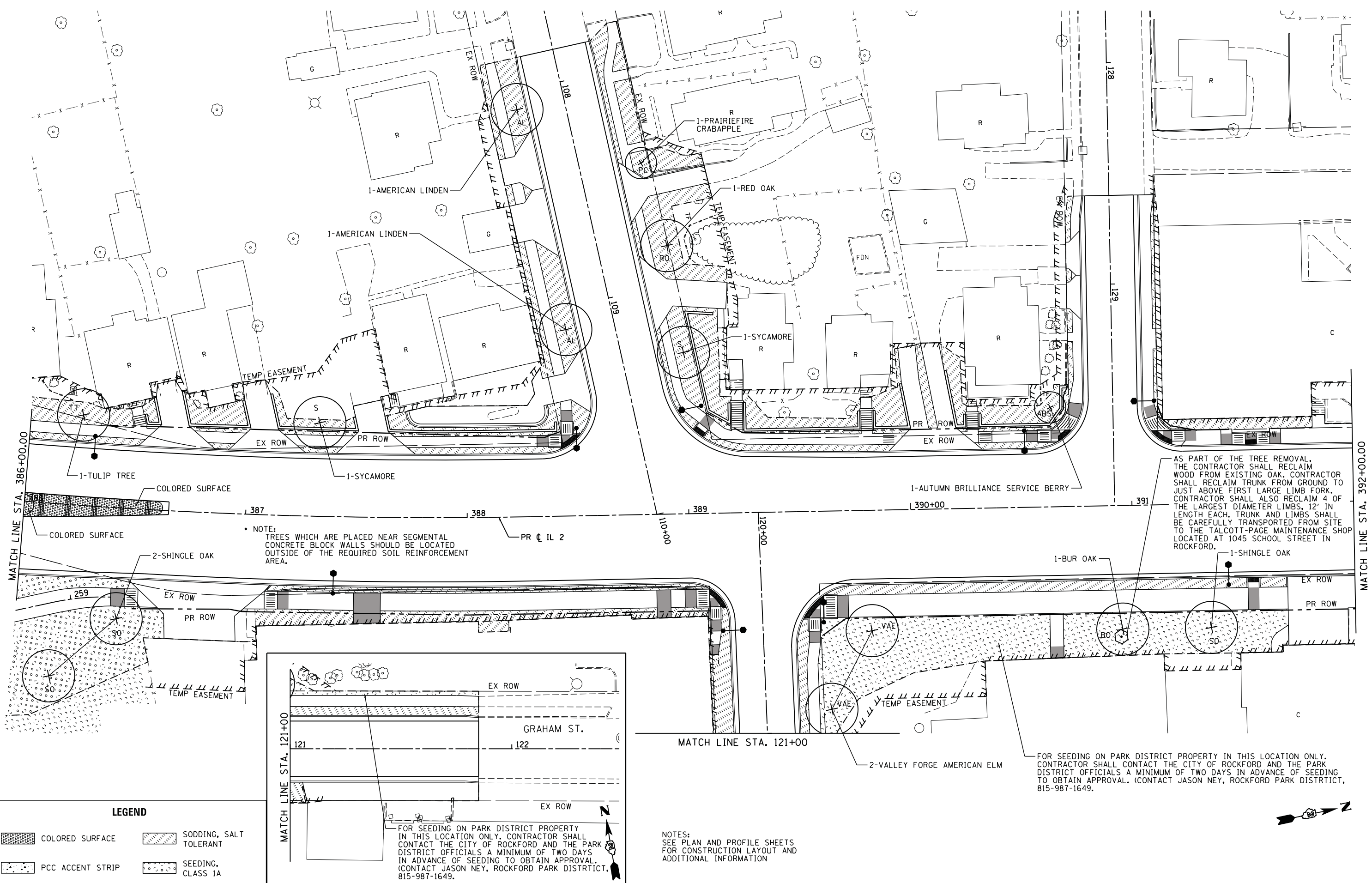
USER NAME = whoad	DESIGNED - DLR	REVISED -
	DRAWN - WJH	REVISED -
PLOT SCALE =	CHECKED - DVC	REVISED -
PLOT DATE = 11/19/2012	DATE - 11/19/2012	REVISED -

**STATE OF ILLINOIS
 DEPARTMENT OF TRANSPORTATION**

IL RTE 2 LANDSCAPE PLANS

SCALE: 1"=20' SHEET 9 OF 21 SHEETS STA. 380+00 TO STA. 386+00

F.A.P. RTE.	SECTION	COUNTY	TOTAL SHEETS	SHEET NO.
742	(32, 33) R-1	WINNEBAGO	705	287
CONTRACT NO.				
ILLINOIS FED. AID PROJECT				



NOTE:
TREES WHICH ARE PLACED NEAR SEGMENTAL CONCRETE BLOCK WALLS SHOULD BE LOCATED OUTSIDE OF THE REQUIRED SOIL REINFORCEMENT AREA.

AS PART OF THE TREE REMOVAL, THE CONTRACTOR SHALL RECLAIM WOOD FROM EXISTING OAK. CONTRACTOR SHALL RECLAIM TRUNK FROM GROUND TO JUST ABOVE FIRST LARGE LIMB FORK. CONTRACTOR SHALL ALSO RECLAIM 4 OF THE LARGEST DIAMETER LIMBS, 12' IN LENGTH EACH. TRUNK AND LIMBS SHALL BE CAREFULLY TRANSPORTED FROM SITE TO THE TALCOTT-PAGE MAINTENANCE SHOP LOCATED AT 1045 SCHOOL STREET IN ROCKFORD.

FOR SEEDING ON PARK DISTRICT PROPERTY IN THIS LOCATION ONLY, CONTRACTOR SHALL CONTACT THE CITY OF ROCKFORD AND THE PARK DISTRICT OFFICIALS A MINIMUM OF TWO DAYS IN ADVANCE OF SEEDING TO OBTAIN APPROVAL. (CONTACT JASON NEY, ROCKFORD PARK DISTRICT, 815-987-1649.

FOR SEEDING ON PARK DISTRICT PROPERTY IN THIS LOCATION ONLY, CONTRACTOR SHALL CONTACT THE CITY OF ROCKFORD AND THE PARK DISTRICT OFFICIALS A MINIMUM OF TWO DAYS IN ADVANCE OF SEEDING TO OBTAIN APPROVAL. (CONTACT JASON NEY, ROCKFORD PARK DISTRICT, 815-987-1649.

NOTES:
SEE PLAN AND PROFILE SHEETS FOR CONSTRUCTION LAYOUT AND ADDITIONAL INFORMATION

LEGEND

- COLORED SURFACE
- SODDING, SALT TOLERANT
- PCC ACCENT STRIP
- SEEDING, CLASS 1A

COMPANY NAME: Dave Reitz
PROJECT CONTACT: Rockford
DATE PLOTTED: 11/19/2012 5:07:42 PM
FILE NAME: 0264821.sht+ncsca-IL-2-386.dgn
PLOT DRIVER: pdf.lw.no.levelplotter
PEN TABLE: standard-trans.tbl



USER NAME = whood	DESIGNED - DLR	REVISED -
	DRAWN - WJH	REVISED -
PLOT SCALE =	CHECKED - DVC	REVISED -
PLOT DATE = 11/19/2012	DATE - 11/19/2012	REVISED -

**STATE OF ILLINOIS
DEPARTMENT OF TRANSPORTATION**

IL RTE 2 LANDSCAPE PLANS

SCALE: 1"=20' SHEET 10 OF 21 SHEETS STA. 386+00 TO STA. 392+00

F.A.P. RTE.	SECTION	COUNTY	TOTAL SHEETS	SHEET NO.
742	(32, 33) R-1	WINNEBAGO	705	288
CONTRACT NO.				
ILLINOIS FED. AID PROJECT				

COMPANY NAME: Dave Reitz
 PROJECT CONTACT: Dave Reitz
 DATE PLOTTED: 11/19/2012 5:08:08 PM
 FILE NAME: 0264821-sh+mdca-IL-2-398.dgn
 PLOT DRIVER: pdf_bw_no_levelplotter
 PEN TABLE: standard-trans.tbl

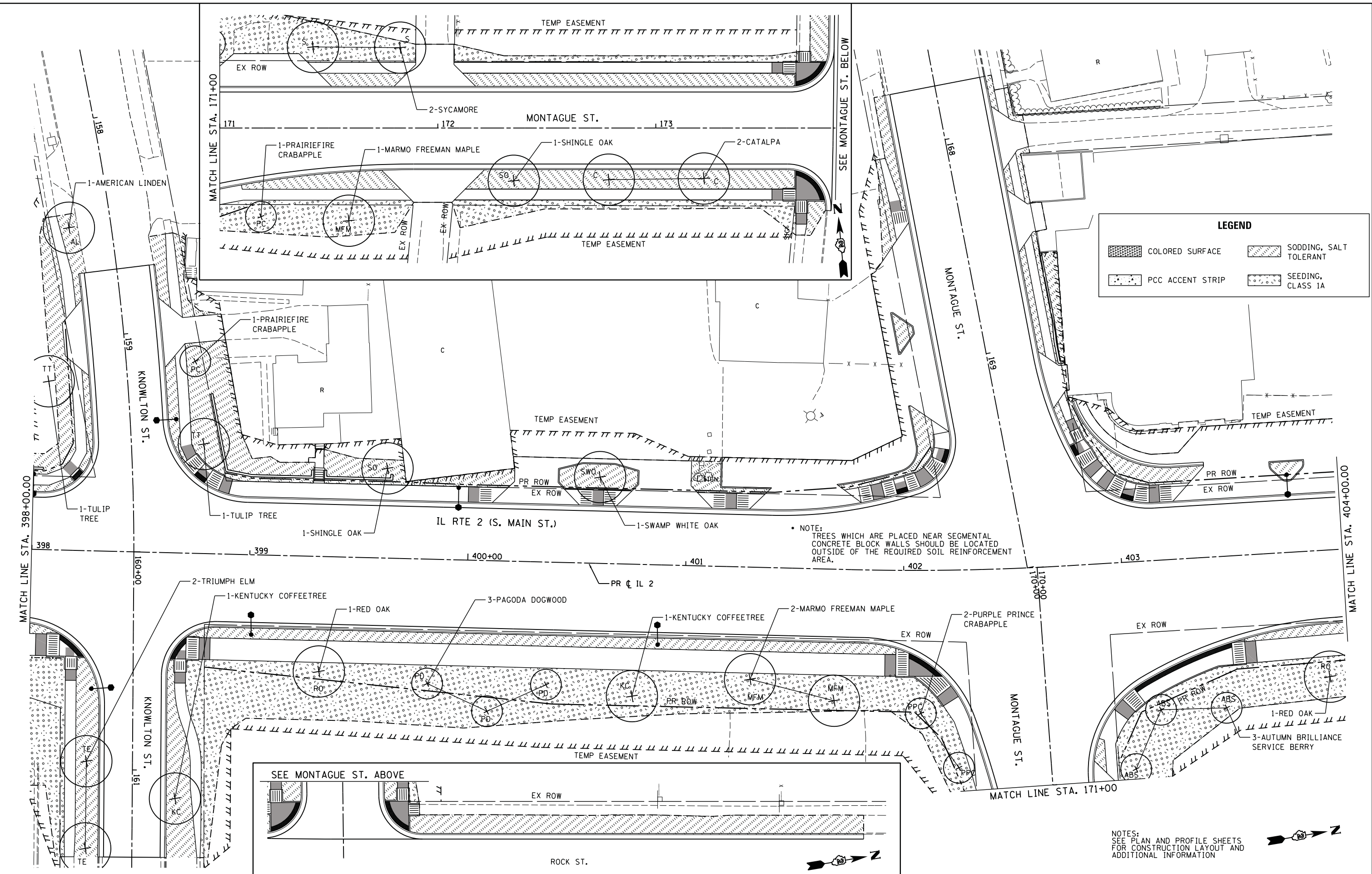


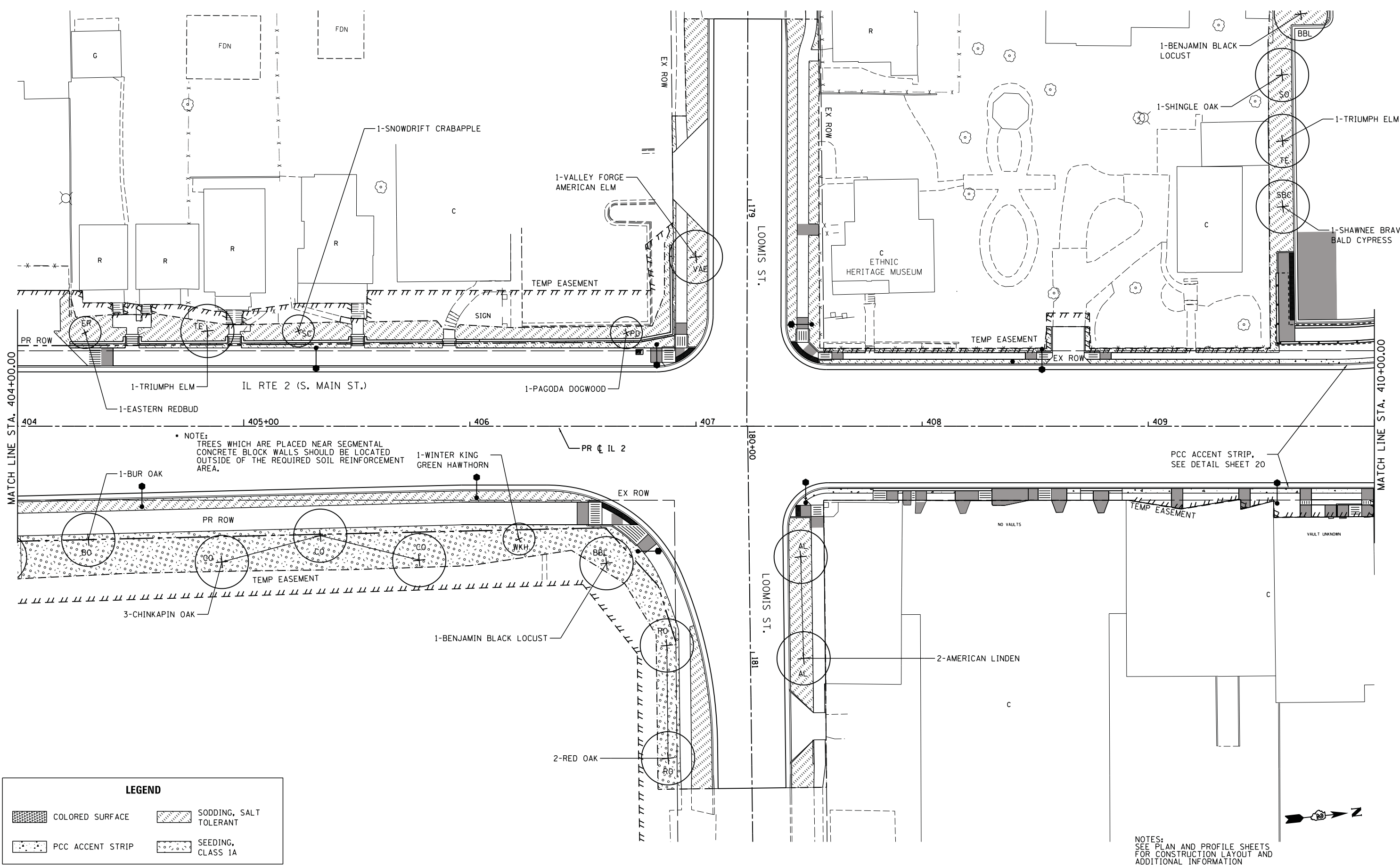
USER NAME = whood	DESIGNED - DLR	REVISED -
	DRAWN - WJH	REVISED -
PLOT SCALE =	CHECKED - DVC	REVISED -
PLOT DATE = 11/19/2012	DATE - 11/19/2012	REVISED -

**STATE OF ILLINOIS
 DEPARTMENT OF TRANSPORTATION**

IL RTE 2 LANDSCAPE PLANS
 SCALE: 1"=20' SHEET 12 OF 21 SHEETS STA. 398+00 TO STA. 404+00

F.A.P. RTE.	SECTION	COUNTY	TOTAL SHEETS	SHEET NO.
742	(32, 33) R-1	WINNEBAGO	705	290
CONTRACT NO.				
ILLINOIS FED. AID PROJECT				





NOTE:
TREES WHICH ARE PLACED NEAR SEGMENTAL CONCRETE BLOCK WALLS SHOULD BE LOCATED OUTSIDE OF THE REQUIRED SOIL REINFORCEMENT AREA.

LEGEND	
	COLORED SURFACE
	SODDING, SALT TOLERANT
	PCC ACCENT STRIP
	SEEDING, CLASS 1A

NOTES:
SEE PLAN AND PROFILE SHEETS FOR CONSTRUCTION LAYOUT AND ADDITIONAL INFORMATION

COMPANY NAME: Dave Rife
PROJECT CONTACT: Dave Rife
DATE PLOTTED: 11/19/2012 5:08:18 PM
FILE NAME: 0294821-sh+nsca-IL_2-404.dgn
PLOT DRIVER: pdf_bw_no_levelplotf9
PEN TABLE: standard-trans.tbl



USER NAME = whood	DESIGNED - DLR	REVISED -
	DRAWN - WJH	REVISED -
PLOT SCALE =	CHECKED - DVC	REVISED -
PLOT DATE = 11/19/2012	DATE - 11/19/2012	REVISED -

STATE OF ILLINOIS
DEPARTMENT OF TRANSPORTATION

IL RTE 2 LANDSCAPE PLANS

SCALE: 1"=20' SHEET 13 OF 21 SHEETS STA. 404+00 TO STA. 410+00

F.A.P. RTE.	SECTION	COUNTY	TOTAL SHEETS	SHEET NO.
742	(32, 33) R-1	WINNEBAGO	705	291
CONTRACT NO.				
ILLINOIS FED. AID PROJECT				

COMPANY NAME: Dave Reitz
 PROJECT CONTACT: Rockford
 DATE PLOTTED: 11/19/2012 5:08:26 PM
 FILE NAME: 0264821-sh+mscp-IL-2-410.dgn
 PLOT DRIVER: pdf.lw.no.levelplotfig
 PEN TABLE: standard-trans.tbl

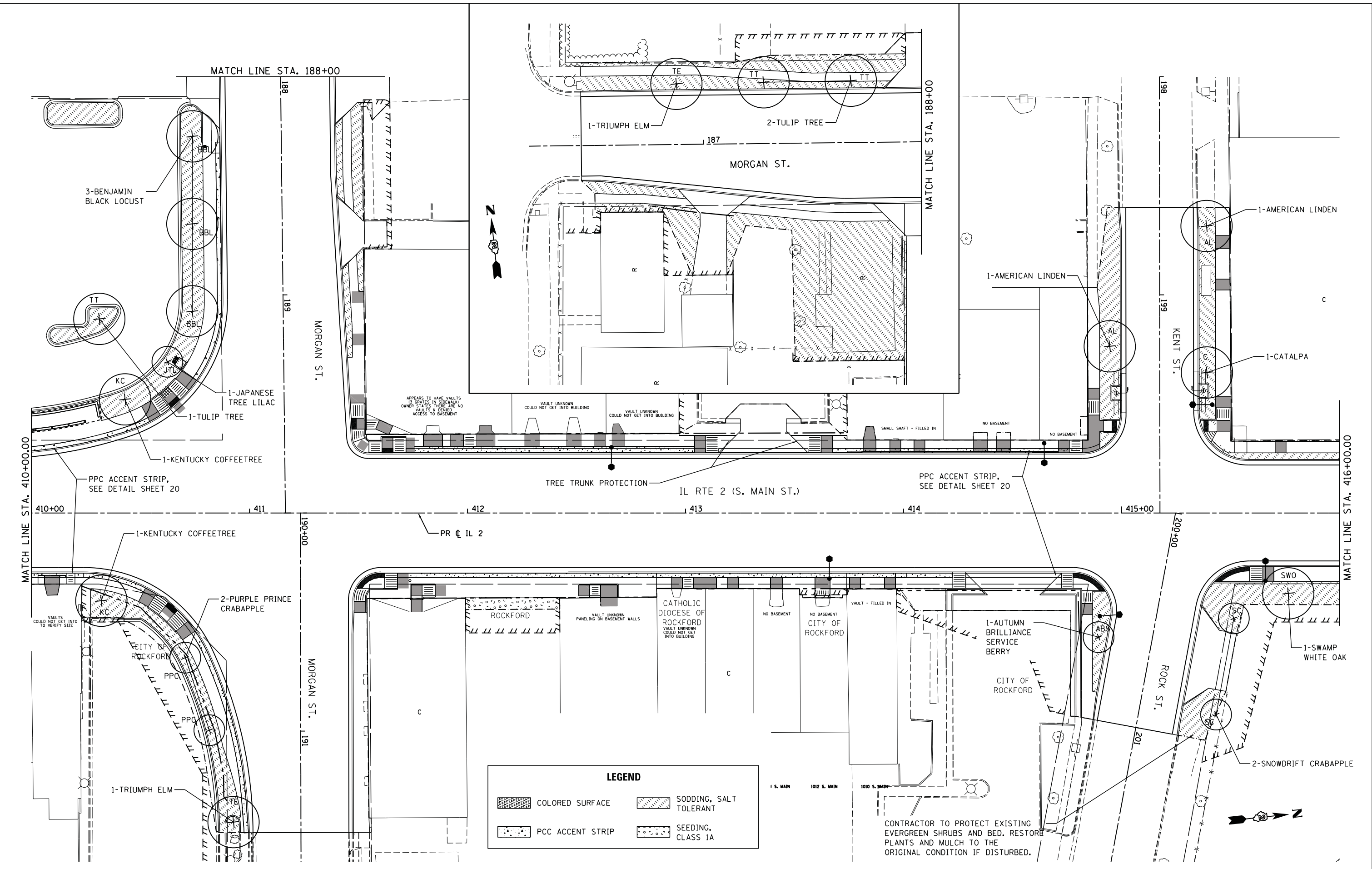


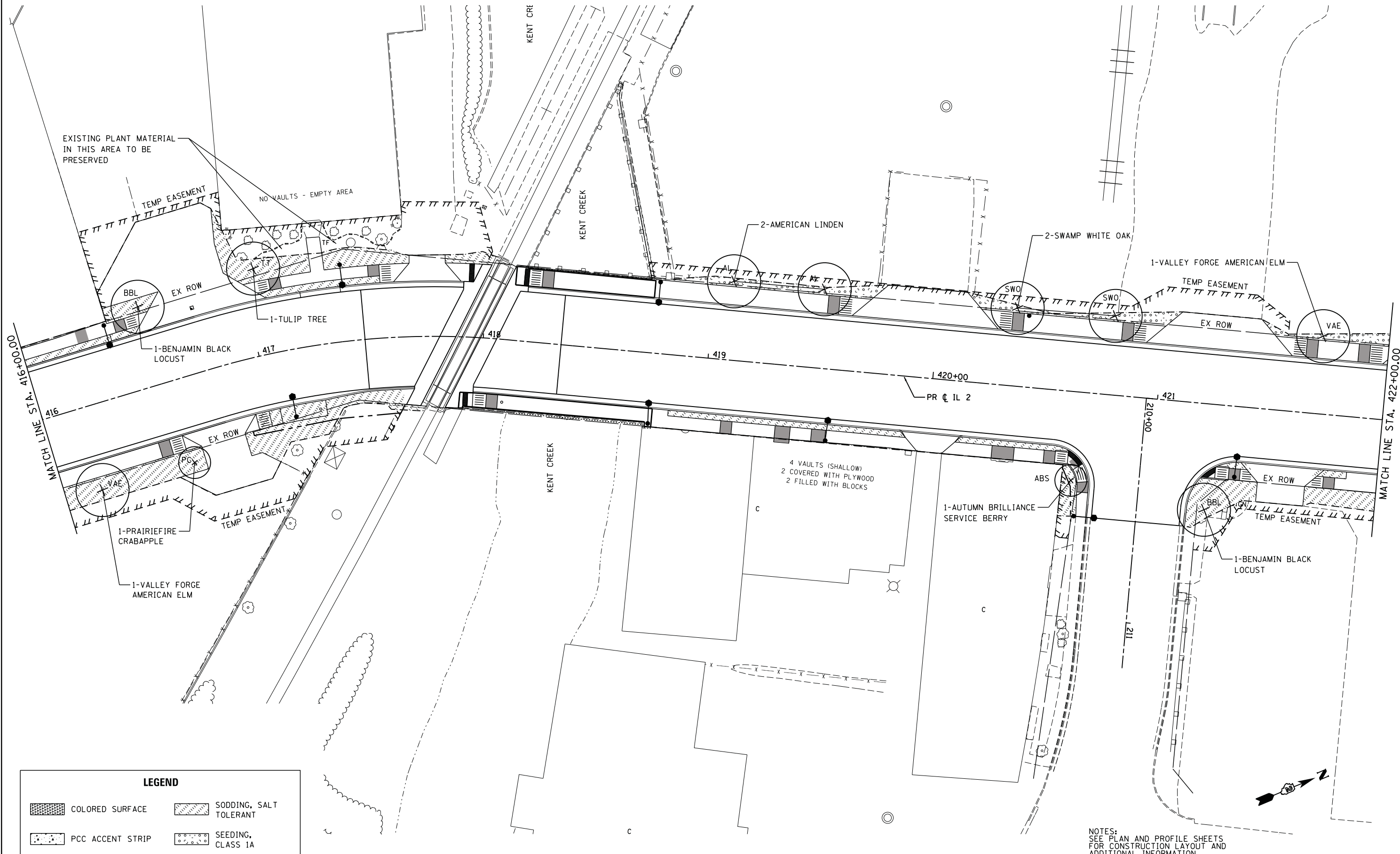
USER NAME = whoad	DESIGNED - DLR	REVISED -
	DRAWN - WJH	REVISED -
PLOT SCALE =	CHECKED - DVC	REVISED -
PLOT DATE = 11/19/2012	DATE - 11/19/2012	REVISED -

**STATE OF ILLINOIS
 DEPARTMENT OF TRANSPORTATION**

IL RTE 2 LANDSCAPE PLANS	
SCALE: 1"=20'	SHEET 14 OF 21 SHEETS STA. 410+00 TO STA. 416+00

F.A.P. RTE. 742	SECTION (32, 33) R-1	COUNTY WINNEBAGO	TOTAL SHEETS 705	SHEET NO. 292
CONTRACT NO.				
ILLINOIS FED. AID PROJECT				





LEGEND

	COLORED SURFACE		SODDING, SALT TOLERANT
	PCC ACCENT STRIP		SEEDING, CLASS 1A

NOTES:
SEE PLAN AND PROFILE SHEETS
FOR CONSTRUCTION LAYOUT AND
ADDITIONAL INFORMATION

COMPANY NAME: Dave Reitz
PROJECT CONTACT: Dave Reitz
DATE PLOTTED: 11/19/2012 5:08:36 PM
FILE NAME: 0284821-sh+mscp-IL-2-416.dgn
PLOT DRIVER: pdf_bw_no_levelplotf9
PEN TABLE: standard-trans.tbl



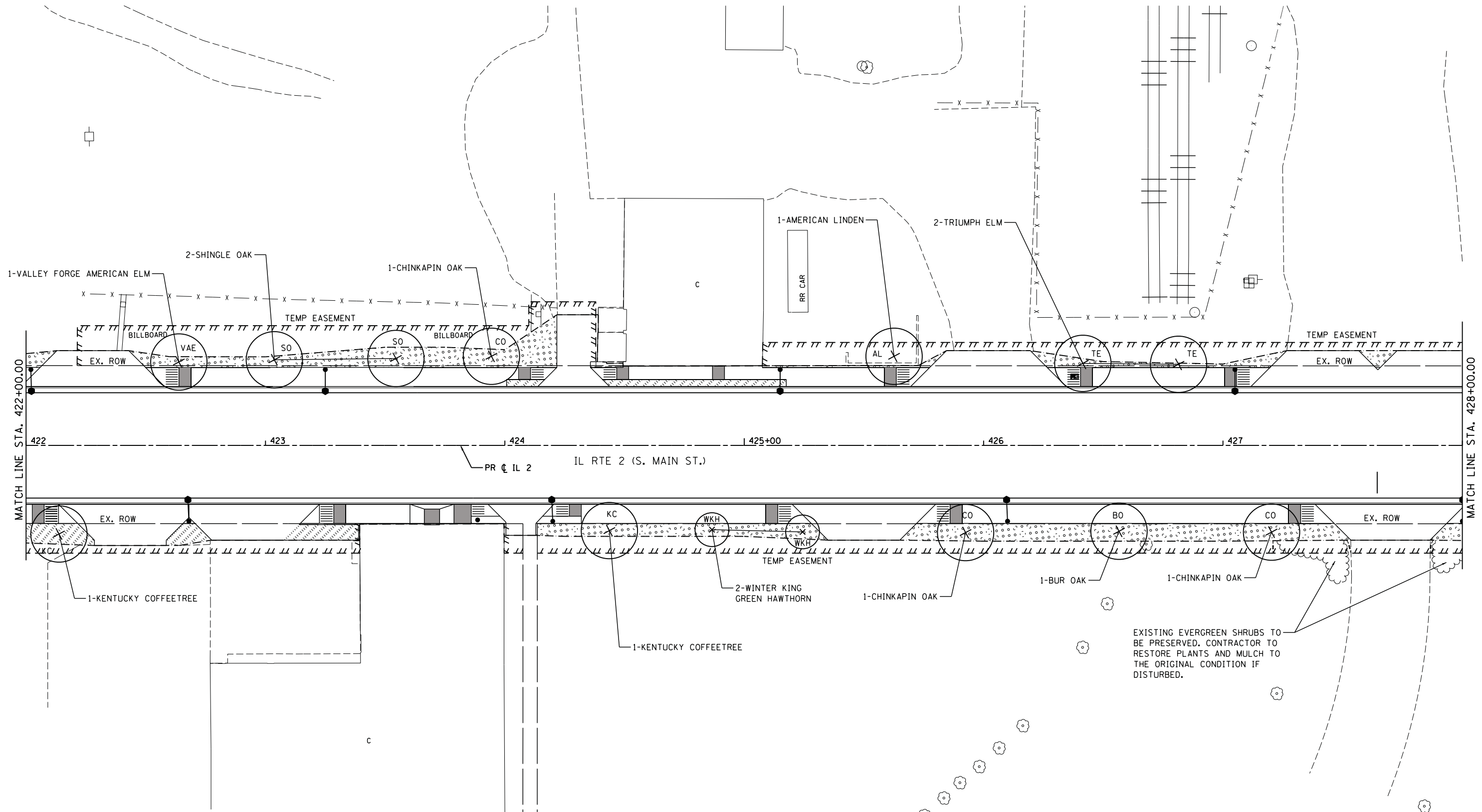
USER NAME = whood	DESIGNED - DLR	REVISED -
	DRAWN - WJH	REVISED -
PLOT SCALE =	CHECKED - DVC	REVISED -
PLOT DATE = 11/19/2012	DATE - 11/19/2012	REVISED -

**STATE OF ILLINOIS
DEPARTMENT OF TRANSPORTATION**


IL RTE 2 LANDSCAPE PLANS

SCALE: 1"=20' SHEET 15 OF 21 SHEETS STA. 416+00 TO STA. 422+00

F.A.P. RTE. 742	SECTION (32, 33) R-1	COUNTY WINNEBAGO	TOTAL SHEETS 705	SHEET NO. 293
CONTRACT NO.				
ILLINOIS FED. AID PROJECT				



EXISTING EVERGREEN SHRUBS TO BE PRESERVED. CONTRACTOR TO RESTORE PLANTS AND MULCH TO THE ORIGINAL CONDITION IF DISTURBED.



LEGEND	
	COLORED SURFACE
	SODDING, SALT TOLERANT
	PCC ACCENT STRIP
	SEEDING, CLASS 1A

NOTES:
SEE PLAN AND PROFILE SHEETS FOR CONSTRUCTION LAYOUT AND ADDITIONAL INFORMATION

COMPANY NAME: Dave Reitz
 PROJECT CONTACT: Dave Reitz
 DATE PLOTTED: 11/19/2012 5:08:50 PM
 FILE NAME: 0264821-sh+ncsp-IL-2-422.dgn
 PLOT DRIVER: pdf.lw.no.levelplotfig
 PEN TABLE: standard-trans.tbl



USER NAME = whood	DESIGNED - DLR	REVISED -
	DRAWN - WJH	REVISED -
PLOT SCALE =	CHECKED - DVC	REVISED -
PLOT DATE = 11/19/2012	DATE - 11/19/2012	REVISED -

STATE OF ILLINOIS
DEPARTMENT OF TRANSPORTATION

IL RTE 2 LANDSCAPE PLANS

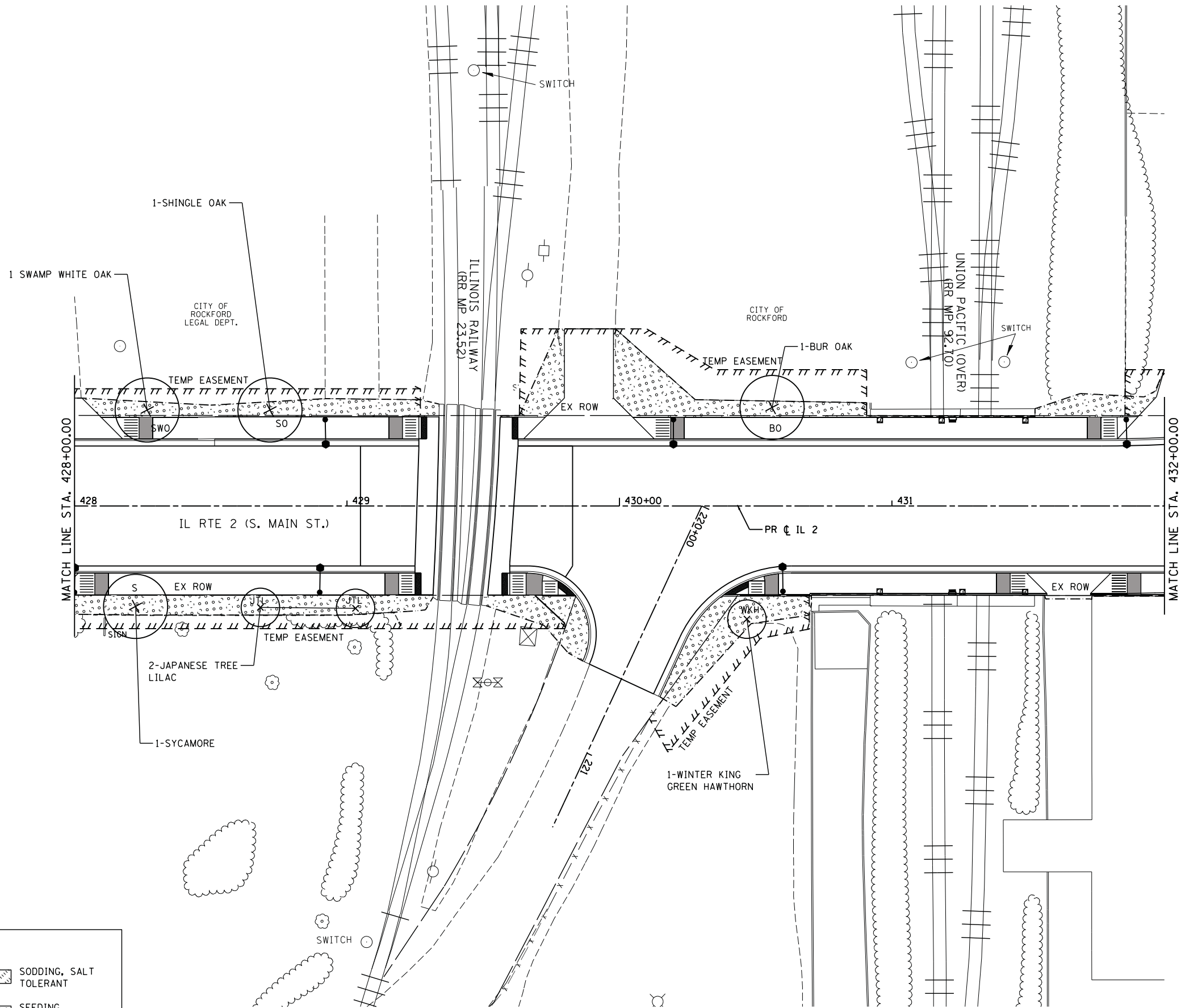
SCALE: 1"=20' SHEET 16 OF 21 SHEETS STA. 422+00 TO STA. 428+00

F.A.P. RTE.	SECTION	COUNTY	TOTAL SHEETS	SHEET NO.
742	(32, 33) R-1	WINNEBAGO	705	294
CONTRACT NO.				


ILLINOIS FED. AID PROJECT

COMPANY NAME: Dave Reitz
 PROJECT CONTACT: Dave Reitz
 DATE PLOTTED: 11/19/2012 5:08:57 PM
 FILE NAME: 0284821-sht+hdca-IL-2-428.dgn
 PLOT DRIVER: pdf.lw.no.levelplotter
 PEN TABLE: standard-trans.tbl

LEGEND	
	COLORED SURFACE
	SODDING, SALT TOLERANT
	PCC ACCENT STRIP
	SEEDING, CLASS 1A



NOTES:
 SEE PLAN AND PROFILE SHEETS
 FOR CONSTRUCTION LAYOUT AND
 ADDITIONAL INFORMATION



USER NAME = whood	DESIGNED - DLR	REVISED -
	DRAWN - WJH	REVISED -
PLOT SCALE =	CHECKED - DVC	REVISED -
PLOT DATE = 11/19/2012	DATE - 11/19/2012	REVISED -

STATE OF ILLINOIS
 DEPARTMENT OF TRANSPORTATION

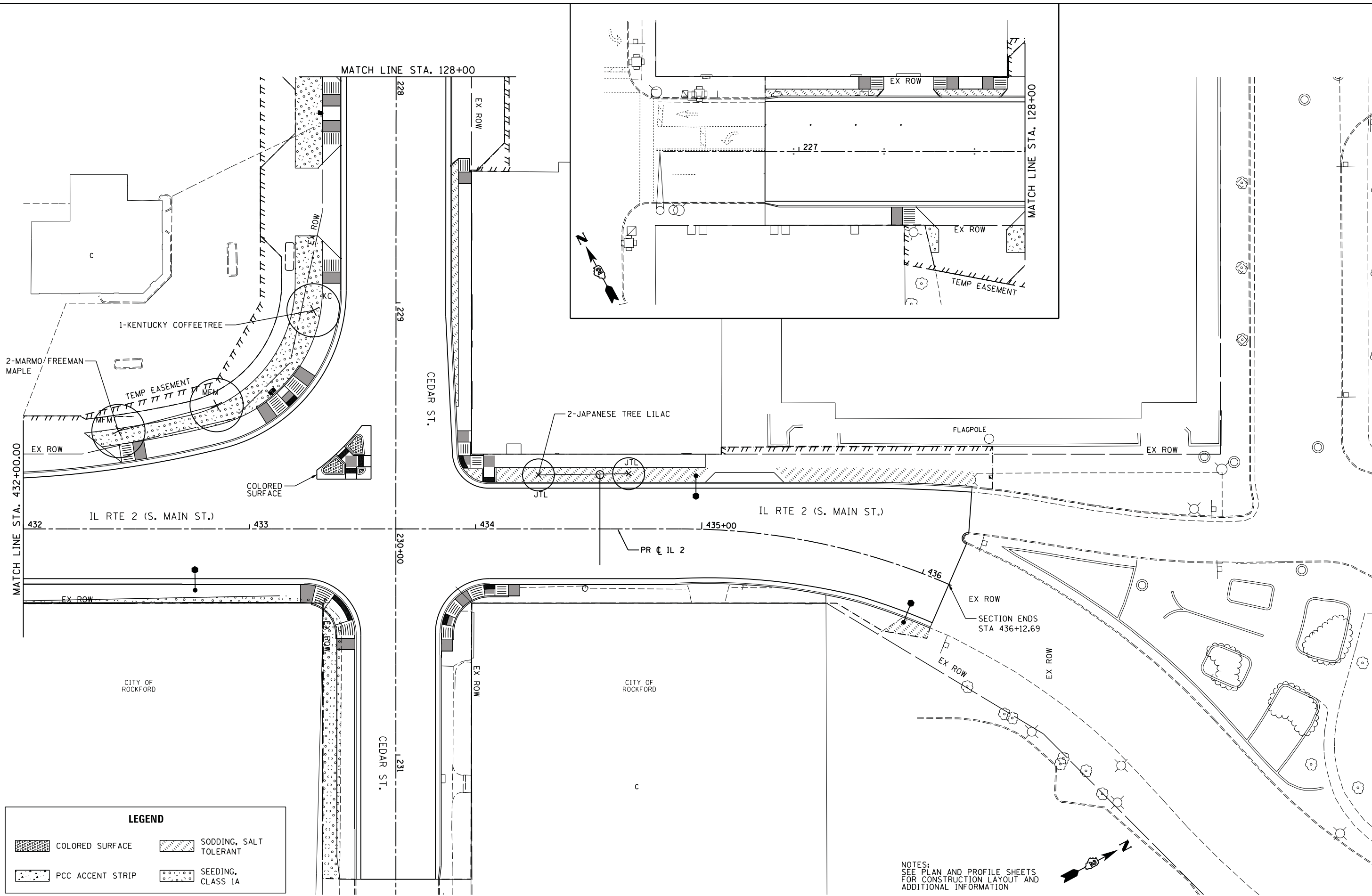
IL RTE 2 LANDSCAPE PLANS

SCALE: 1"=20' SHEET 17 OF 21 SHEETS STA. 428+00 TO STA. 432+00

F.A.P. RTE.	SECTION	COUNTY	TOTAL SHEETS	SHEET NO.
742	(32, 33) R-1	WINNEBAGO	705	295
CONTRACT NO.				
ILLINOIS FED. AID PROJECT				

COMPANY NAME: HRGreen
 PROJECT CONTACT: Dave Reitz
 DATE PLOTTED: 11/19/2012 5:09:20 PM
 FILE NAME: 0264821-sht+landscape-IL-2-432.dwg
 PLOT DRIVER: pdf.lw.no.levelplotter
 PEN TABLE: standard-trans.tbl

LEGEND	
	COLORED SURFACE
	SODDING, SALT TOLERANT
	PCC ACCENT STRIP
	SEEDING, CLASS 1A



NOTES:
 SEE PLAN AND PROFILE SHEETS
 FOR CONSTRUCTION LAYOUT AND
 ADDITIONAL INFORMATION



USER NAME = whood	DESIGNED - DLR	REVISED -
	DRAWN - WJH	REVISED -
PLOT SCALE =	CHECKED - DVC	REVISED -
PLOT DATE = 11/19/2012	DATE - 11/19/2012	REVISED -

STATE OF ILLINOIS
 DEPARTMENT OF TRANSPORTATION

IL RTE 2 LANDSCAPE PLANS

SCALE: 1"=20' SHEET 18 OF 21 SHEETS STA. 432+00 TO STA. 436+12.69

F.A.P. RTE.	SECTION	COUNTY	TOTAL SHEETS	SHEET NO.
742	(32, 33) R-1	WINNEBAGO	705	296
CONTRACT NO.				
ILLINOIS FED. AID PROJECT				

PLANT SCHEDULE									
TREES FROM NORTHERN SOUTH MAIN CONTRACT									
(POND ST. TO CEDAR ST.)									
CODE NO.	QTY SHOWN ON PLAN	OFFSITE PLANTINGS	TOTAL PLAN QTY	KEY	BOTANICAL NAME/ITEM	COMMON NAME	SIZE	COND	REMARKS
CANOPY TREES									
A2007230	11	0	11	BBL	ROBINIA PSEUDOACACIA BENJAMIN	BENJAMIN BLACK LOCUST	2.5" CAL.	B&B	THORNLESS ONLY
A2008819	9	4	13	VAE	ULMUS AMERICANA VALLEY FORGE	VALLEY FORGE AMERICAN ELM	2.5" CAL.	B&B	
ORNAMENTAL TREES									
B2000770	16	5	21	ABS	AMELANCHIER X GRANDIFLORA AUTUMN BRILLIANCE	AUTUMN BRILLIANCE SERVICE BERRY	2" CAL.	B&B	
B2002268	16	3	19	WKH	CRATAEGUS VIRDIS WINTER KING	WINTER KING GREEN HAWTHORN	7' HEIGHT	B&B	CLUMP FORM
B2005014	13	3	16	SC	MALUS SNOWDRIFT	SNOWDRIFT CRABAPPLE	1.75" CAL.	B&B	FRUITLESS ONLY
B2006270	16	3	19	JTL	SYRINGA RETICULATA	JAPANESE TREE LILAC	8' HEIGHT	B&B	CLUMP FORM
B2007066	11	3	14	PPC	MALUS PURPLE PRINCE	PURPLE PRINCE CRABAPPLE	2" CAL.	B&B	
TOTALS									
	92	21	113						

PLANT SCHEDULE									
TREES FROM SOUTHERN SOUTH MAIN CONTRACT									
(BELTLINE ROAD TO CLIFTON AVE.)									
CODE NO.	QTY SHOWN ON PLAN	OFFSITE PLANTINGS	TOTAL PLAN QTY	KEY	BOTANICAL NAME/ITEM	COMMON NAME	SIZE	COND	REMARKS
CANOPY TREES									
A2000224	7	5	12	MFM	ACER X FREEMAN II MARMO	MARMO FREEMAN MAPLE	3" CAL.	B&B	
A2002824	8	5	13	C	CATALPA SPECIOSA	NORTHERN CATALPA	3" CAL.	B&B	
A2005020	8	6	14	KC	GYMNOCLADUS DIOICUS	KENTUCKY COFFEETREE	2.5" CAL.	B&B	
A2005424	11	6	17	TT	LIRIODENDRON TULIPIFERA	TULIP TREE	3" CAL.	B&B	
A2005824	10	7	17	S	PLATANUS OCCIDENTALIS	SYCAMORE	3" CAL.	B&B	
A2006520	11	9	20	SWO	QUERCUS BICOLOR	SWAMP WHITE OAK	2.5" CAL.	B&B	
A2006618	13	9	22	SO	QUERCUS IMBRICARIA	SHINGLE OAK	2.5" CAL.	B&B	
A2006726	12	8	20	BO	QUERCUS MACROCARPA	BUR OAK	3" CAL.	B&B	
A2006820	10	6	16	CO	QUERCUS MUEHLENBERGII	CHINKAPIN OAK	2.5" CAL.	B&B	
A2007116	10	5	15	RO	QUERCUS RUBRA	RED OAK	2" CAL.	B&B	
A2007724	10	5	15	SBC	TAXODIUM DISTICHUM SHAWNEE BRAVE	SHAWNEE BRAVE BALD CYPRESS	3" CAL.	B&B	
A2007824	14	5	19	AL	TILIA AMERICANA	AMERICAN LINDEN/BASSWOOD	3" CAL.	B&B	
A2008519	17	8	25	TE	ULMUS MORTON GLOSSY	TRIUMPH ELM	2.5" CAL.	B&B	
ORNAMENTAL TREES									
A2002562	0	7	7	AH	CARPINUS CAROLINIANA	AMERICAN HORNBEAM	4' HEIGHT	B&B	
B2001116	9	5	14	ER	CERCIS CANADENSIS	EASTERN REDBUD	2" CAL.	B&B	
B2001266	14	5	19	PD	CORNUS ALTERNIFOLIA	PAGODA DOG WOOD	6' HEIGHT	B&B	CLUMP FORM
B2004166	10	3	13	PC	MALUS PRAIRIFIRE	PRAIRIEFIRE CRABAPPLE	6' HEIGHT	B&B	CLUMP FORM
SHRUBS									
C2000636	0	9	9	BC	ARONIA MELANOCARPA ELATA	GLOSSY BLACK CHOKEBERRY	3' HEIGHT	B&B	
TOTALS									
	174	113	287						

GENERAL NOTES:

- THE COLUMN LABELED "QTY SHOWN ON PLANS" ARE PLANTINGS THAT ARE SPECIFICALLY DETAILED IN THESE PLANS WITH LOCATIONS. THE COLUMN LABELED "OFFSITE PLANTINGS" REFERS TO TREES AND SHRUBS THAT SHALL BE PLANTED IN OTHER ROCKFORD LOCATIONS BASED ON INFORMATION PROVIDED BY THE CITY OR THE ENGINEER. COORDINATE DELIVERY AND PLANTING WITH THE CITY OF ROCKFORD. THE "TOTAL PLAN QTY" COLUMN REFERS TO THE NUMBER OF TREES AND SHRUBS TO BE PLANTED PER THE CONTRACT.
- CONTRACTOR SHALL COORDINATE THE TREE PLANTINGS AND THE TRAFFIC CONTROL FOR TREES PLANTED IN THIS PROJECT WITH THE CONTRACTOR FROM THE SOUTHERN SOUTH MAIN, IL-2 PROJECT. CONTRACTOR WILL BE RESPONSIBLE FOR ALL TREES USED ON THE PLANT SCHEDULE - BOTH PLANTED TREES AND THOSE TREES THAT WILL BE DELIVERED AND PLANTED IN OTHER ROCKFORD LOCATIONS.

COMPANY NAME: HRGreen
 PROJECT CONTACT: Dave Reitz
 DATE PLOTTED: 11/21/2012 9:40:34 AM
 FILE NAME: 0264821-sh+landscape-01.dgn
 PLOT DRIVER: pdfcut
 PEN TABLE: standard-trans.tbl



USER NAME = whood	DESIGNED - DLR	REVISED -
	DRAWN - WJH	REVISED -
PLOT SCALE =	CHECKED - DVC	REVISED -
PLOT DATE = 11/21/2012	DATE - 11/21/2012	REVISED -

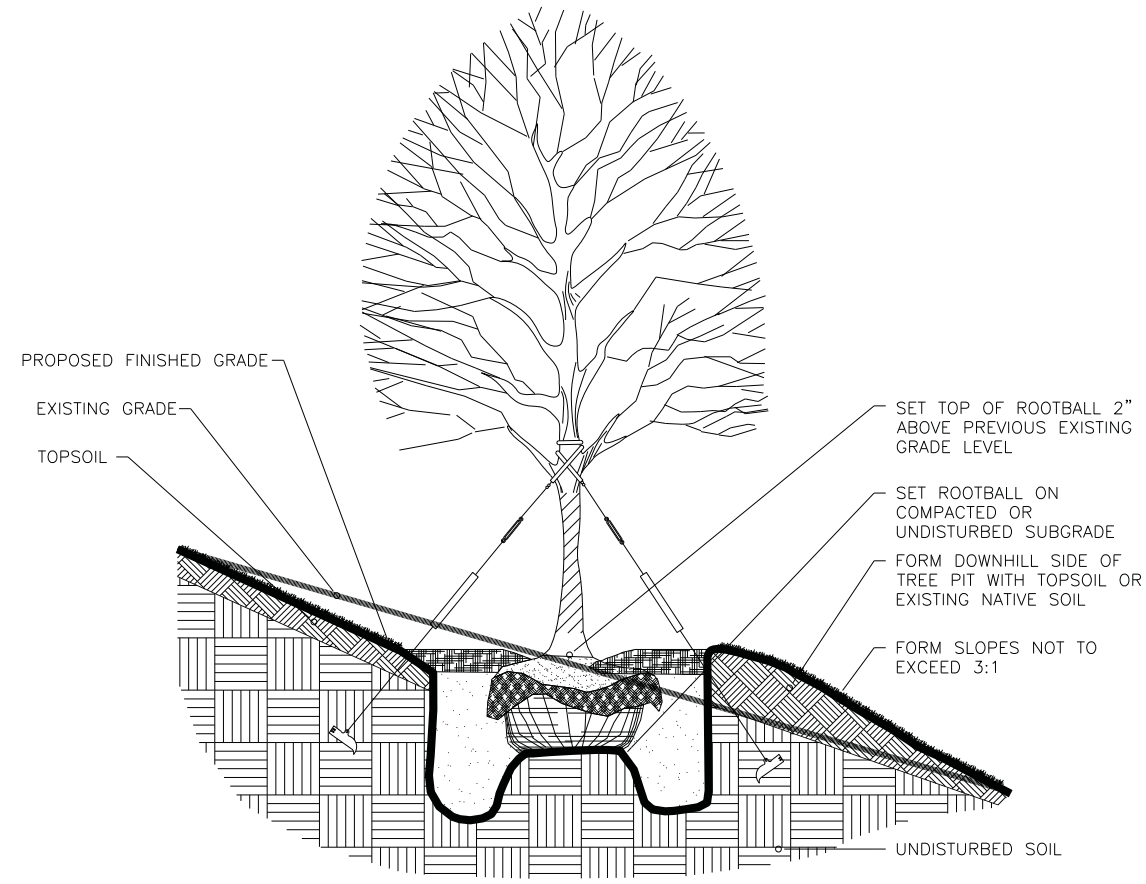
**STATE OF ILLINOIS
DEPARTMENT OF TRANSPORTATION**

IL RTE 2 LANDSCAPE PLANS

SCALE: SHEET 19 OF 21 SHEETS STA. TO STA.

F.A.P. RTE.	SECTION	COUNTY	TOTAL SHEETS	SHEET NO.
742	(32, 33) R-1	WINNEBAGO	705	297
CONTRACT NO.				
ILLINOIS FED. AID PROJECT				

NOTES:
 • REFER TO "TREE PLANTING DETAIL" & "TREE GUYING DETAIL" FOR ALL OTHER PLANTING NOTES



TREE SLOPE CONDITION PLANTING DETAIL

COMPANY NAME: Dave Reitz
 PROJECT CONTACT: Dave Reitz
 DATE PLOTTED: 11/19/2012 5:08:30 PM
 FILE NAME: 0264821-sh+hdscn-det02.dgn
 PLOT DRIVER: pdf_bw_no_levelplotq
 PEN TABLE: standard-trans.tbl



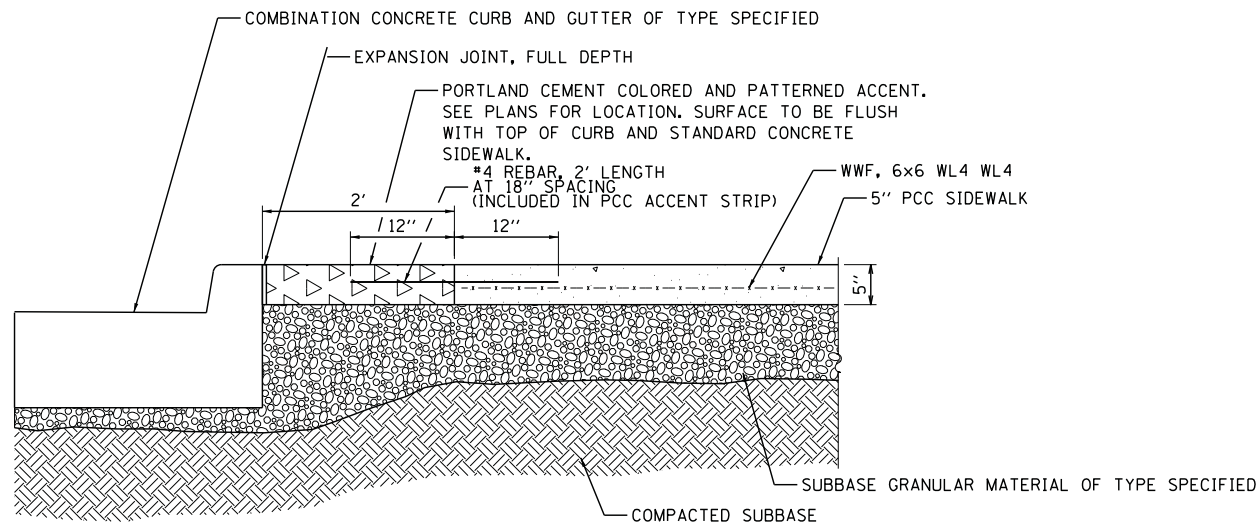
USER NAME = whood	DESIGNED - DLR	REVISED -
DRAWN - WJH	CHECKED - DVC	REVISED -
PLOT SCALE =	DATE - 11/19/2012	REVISED -

**STATE OF ILLINOIS
 DEPARTMENT OF TRANSPORTATION**

IL RTE 2 LANDSCAPE PLANS

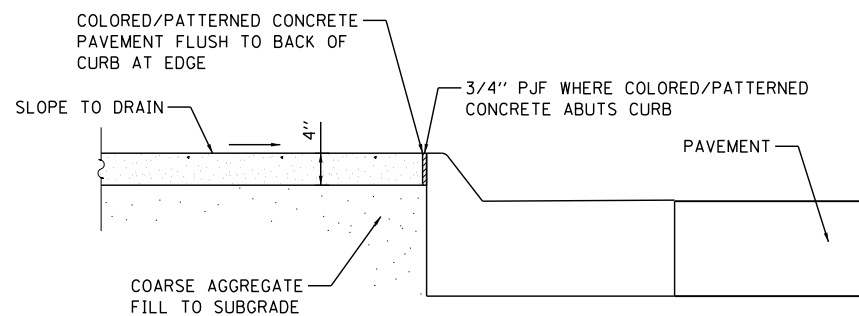
SHEET 20 OF 21 SHEETS STA. TO STA.

F.A. RTE.	SECTION	COUNTY	TOTAL SHEETS	SHEET NO.
742	(32, 33) R-1	WINNEBAGO	705	298
CONTRACT NO.				
ILLINOIS FED. AID PROJECT				



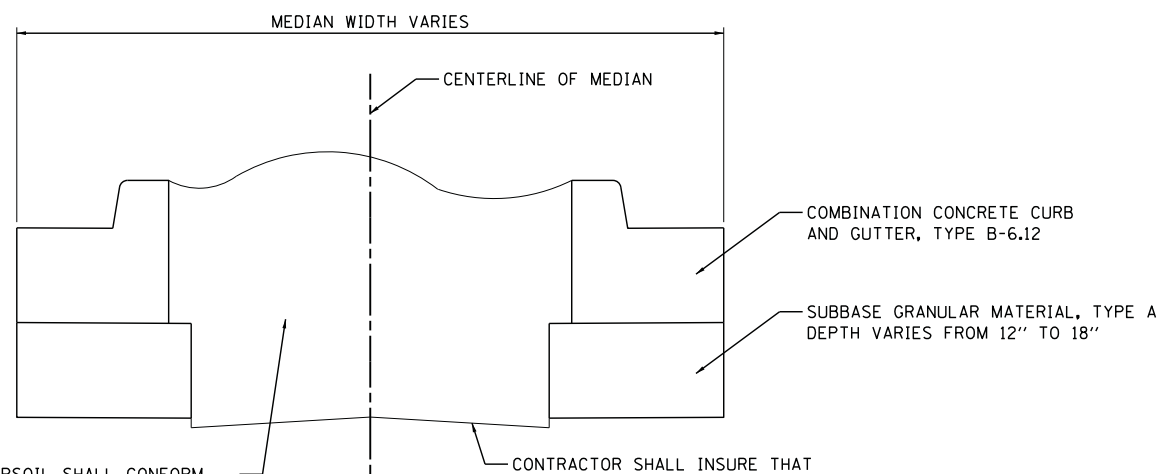
COLORED / PATTERNED ACCENT STRIP DETAIL

N.T.S.



ISLAND - COLORED SURFACE DETAIL

N.T.S.

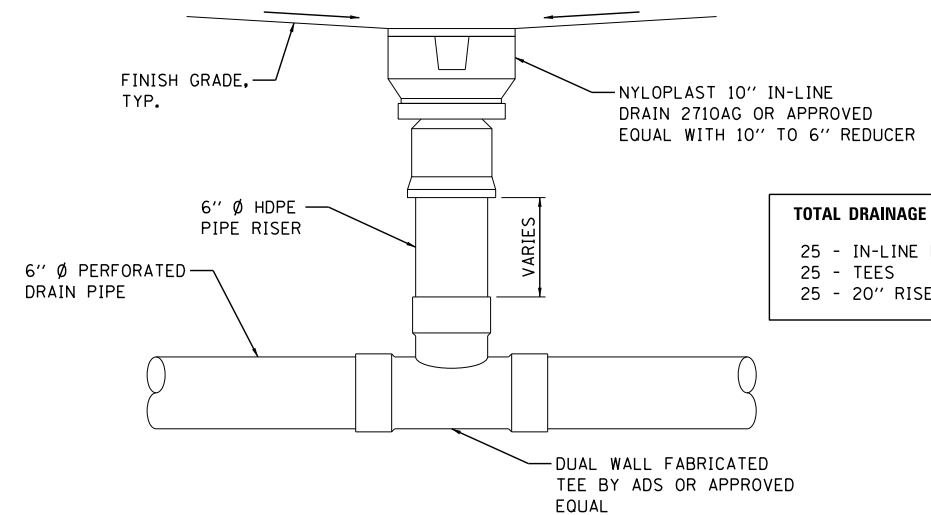


TOPSOIL FURNISH AND PLACE AT 27" DEPTH. TOPSOIL SHALL CONFORM TO IDOT SPECIFICATIONS, ARTICLE 211 AND WILL BE FREE FROM CLODS, STONES, GRANULAR SUBBASE MATERIAL, STICKS AND DEBRIS OF ANY KIND. ORGANIC CONTENT OF THE TOPSOIL SHALL NOT BE LESS THAN 2% OR MORE THAN 20%.

CONTRACTOR SHALL INSURE THAT EXISTING SOIL SUBGRADE IS FREE OF STONE, CONCRETE AND CONSTRUCTION DEBRIS OF ANY KIND PRIOR TO TOPSOIL PLACEMENT WITHIN THE MEDIANS.

MEDIAN TOPSOIL PLACEMENT DETAIL

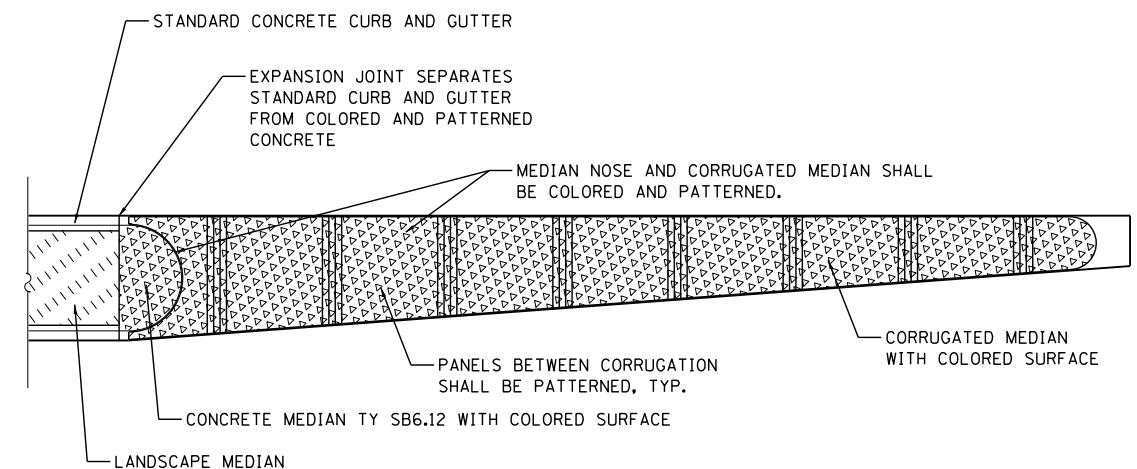
N.T.S.



MEDIAN INLET, SPECIAL DETAIL

N.T.S.

TOTAL DRAINAGE SYSTEM QUANTITIES	
25	- IN-LINE DRAIN INLET
25	- TEES
25	- 20" RISERS



CORRUGATED MEDIAN AND MEDIAN NOSE COLORED SURFACE DETAIL

N.T.S.

COMPANY NAME: HRGreen
 PROJECT CONTACT: Dave Reitz
 DATE PLOTTED: 11/19/2012 5:08:33 PM
 FILE NAME: 0264821-sh+hdccp-de-01.dgn
 PLOT DRIVER: pdf_bw_no_levelplotter
 PEN TABLE: standard-trans.tbl



USER NAME = whood	DESIGNED - DLR	REVISED -
	DRAWN - WJH	REVISED -
PLOT SCALE =	CHECKED - DVC	REVISED -
PLOT DATE = 11/19/2012	DATE - 11/19/2012	REVISED -

STATE OF ILLINOIS
 DEPARTMENT OF TRANSPORTATION

IL RTE 2 LANDSCAPE PLANS

SCALE: SHEET 21 OF 21 SHEETS STA. TO STA.

F.A.P. RTE.	SECTION	COUNTY	TOTAL SHEETS	SHEET NO.
742	(32, 33) R-1	WINNEBAGO	705	299
CONTRACT NO.				
ILLINOIS FED. AID PROJECT				

DRAINAGE NOTES:

1. THE STATION/OFFSET/ELEVATIONS NOTED FOR ALL DRAINAGE STRUCTURES LOCATED IN THE CURB LINE REFER TO THE POSITION OF THE ADJACENT PROPOSED EDGE OF PAVEMENT. THE CONTRACTOR SHALL BE RESPONSIBLE FOR DETERMINING THE OFFSET NECESSARY FOR EACH STRUCTURE TO SET THE FRAME AND GRATE IN THE PROPER LOCATION. ALL OTHER STRUCTURES ARE DIMENSIONED TO THE CENTER OF STRUCTURE. FOR FLARED END SECTIONS THE LOCATION AND ELEVATION ARE GIVEN TO THE CENTER OF THE INLET OR OUTLET END AT THE STORM PIPE SIDE.

2. FRAME ELEVATIONS GIVEN ON THE PLANS ARE ONLY TO ASSIST THE CONTRACTOR IN DETERMINING THE APPROPRIATE OVERALL HEIGHT OF THE STRUCTURE. THE ADJUSTMENT OF FRAMES ON ALL NEW STRUCTURES TO THE FINAL ELEVATION SHALL BE INCLUDED IN THE COST OF THE NEW STRUCTURE. THE COST OF MAKING STORM SEWER CONNECTIONS TO EXISTING OR PROPOSED SEWER OR DRAINAGE STRUCTURES SHALL BE INCLUDED IN THE COST OF THE STORM SEWER BEING CONNECTED.

3. THE CONTRACTOR SHALL MAINTAIN FLOWS THROUGH EXISTING SEWER SYSTEMS AT ALL TIMES. THE EXISTING STRUCTURES SHALL BE INSPECTED BY THE CONTRACTOR BEFORE CONSTRUCTION STARTS. ANY ACCUMULATION OF MATERIAL IN THE STRUCTURE DUE TO CONSTRUCTION OPERATIONS SHALL BE REMOVED BY THE CONTRACTOR AT HIS EXPENSE.

4. ALL ABANDONED SEWER PIPES SHALL BE PLUGGED WITH BRICK AND CLASS SI CONCRETE TO THE SATISFACTION OF THE ENGINEER. THIS WORK SHALL BE INCLUDED IN THE COST OF THE STORM SEWER BEING REMOVED.

5. SEE MOT PLANS FOR LOCATIONS OF PROPOSED DRAINAGE STRUCTURES TO BE TEMPORARILY CONNECTED TO EXISTING STORM SEWERS. THE COST OF PROVIDING THE CONNECTION SHALL BE INCLUDED IN THE COST OF THE ASSOCIATED DRAINAGE STRUCTURE PAY ITEMS.

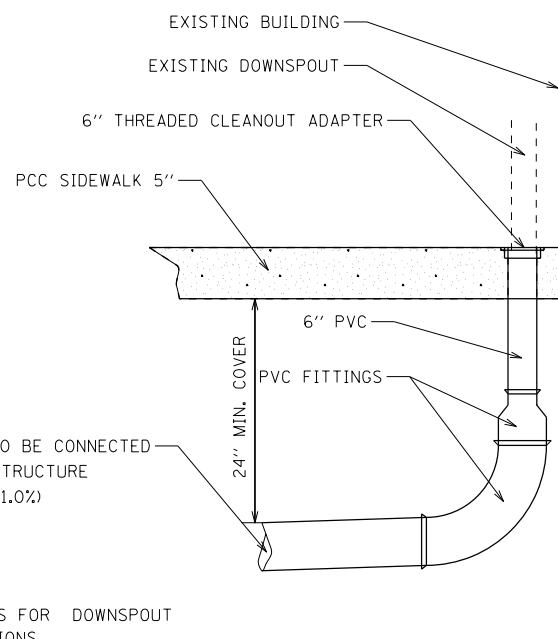
6. CONTRACTOR SHALL HAVE OPTION OF PLACING STANDARD MANHOLES IN LIEU OF FLAT SLAB TOPS WHERE CONDITIONS PERMIT.

7. UNDERDRAIN SLOPEWALL AND PIPE REMOVAL SHALL BE INCLUDED IN THE COST OF "EARTH EXCAVATION".

8. ALL LENGTH SHOWN IN FEET UNLESS OTHERWISE NOTED.

9. PIPE UNDERDRAINS SHALL BE PLACED IN THE LOW POINT AREAS OF SUBGRADE AND WHERE THE SUBGRADE STEPS UP (TO DRAIN THE SUBBASE). IN THE FOLLOWING LOCATIONS: LINCOLN AVE, HEATH ST, KNOWLTON ST & LOOMIS ST STEPPING UP OF THE SUBGRADE SHALL BE AVOIDED BY TRANSITIONING AND MAINTAINING POSITIVE DRAINAGE OF SUBGRADE.

10. ALL PIPE UNDERDRAINS SHALL MAINTAIN POSITIVE FLOW TO THE OUTLET STRUCTURES.



NOTES:

1. SEE DRAINAGE PLANS FOR DOWNSPOUT CONNECTIONS LOCATIONS.

DOWNSPOUT CONNECTION DETAIL

EXISTING UTILITIES NOTES:

1. SEE WATERMAIN PLANS FOR EXISTING AND PROPOSED WATERMAIN INFORMATION.
2. SEE SANITARY SEWER PLANS FOR EXISTING AND PROPOSED SANITARY SEWER LOCATION.
3. SEE LIGHTING PLANS FOR PROPOSED LIGHTING LOCATIONS.

FILE NAME =	USER NAME = \$USER\$	DESIGNED -	REVISED -	STATE OF ILLINOIS DEPARTMENT OF TRANSPORTATION	DRAINAGE AND UTILITY IL RTE 2 - GENERAL NOTES		F.A.P. RTE.	SECTION	COUNTY	TOTAL SHEETS	SHEET NO.	
\$FILEL\$		DRAWN -	REVISED -				742	(32, 33) R-1	WINNEBAGO	705	300	
	PLOT SCALE = \$SCALE\$	CHECKED -	REVISED -		SCALE: N.T.S.		SHEET NO. 1 OF 35 SHEETS		STA. TO STA.		CONTRACT NO. 64821	
	PLOT DATE = \$DATE\$	DATE -	REVISED -		ILLINOIS FED. AID PROJECT							