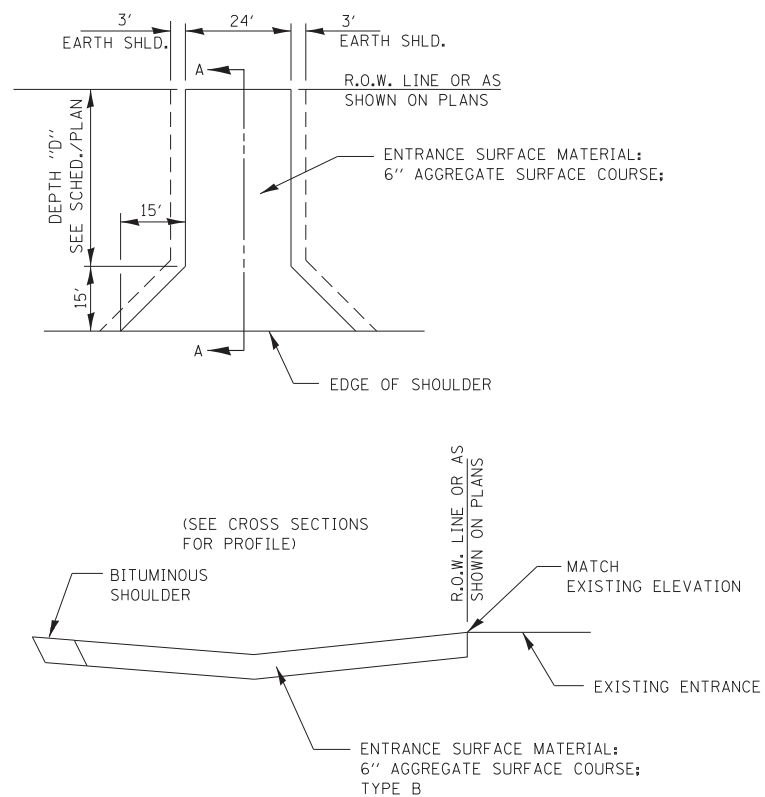
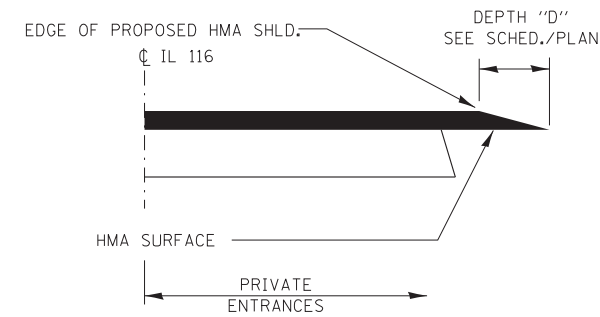


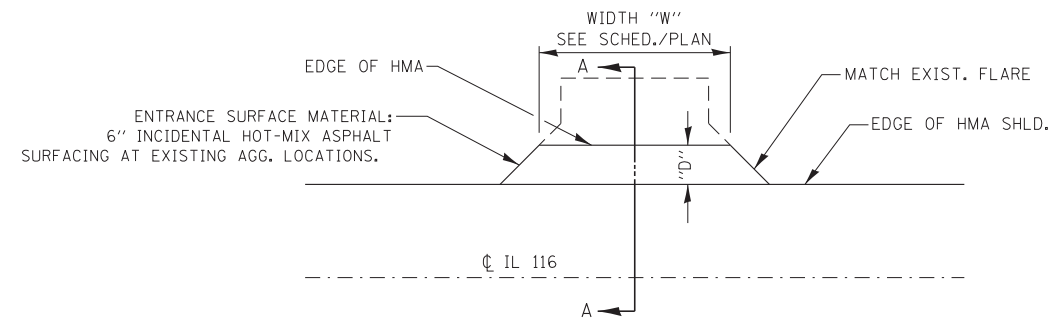
PAVEMENT MARKING



FIELD ENTRANCE DETAIL



**SECTION A-A
DETAILS AT ENTRANCES**



PLAN AT PRIVATE ENTRANCES

FILE NAME =	USER NAME = Schwankerg	DESIGNED -
\$FILES\$	PLOT TIME = \$TIME\$	DRAWN -
	PLOT SCALE = 20.0000' / in.	CHECKED -
	PLOT DATE = 12/13/2012	DATE -



**STATE OF ILLINOIS
DEPARTMENT OF TRANSPORTATION**

MISCELLANEOUS DETAILS

SCALE: SHEET 2 OF 2 SHEETS STA. TO STA.

F.A.P. RTE.	SECTION	COUNTY	TOTAL SHEETS	SHEET NO.
681	(113 BR1BR & 1113 BR-1)BR	LIVINGSTON	123	63
				CONTRACT NO. 66832
ILLINOIS FED. AID PROJECT				