

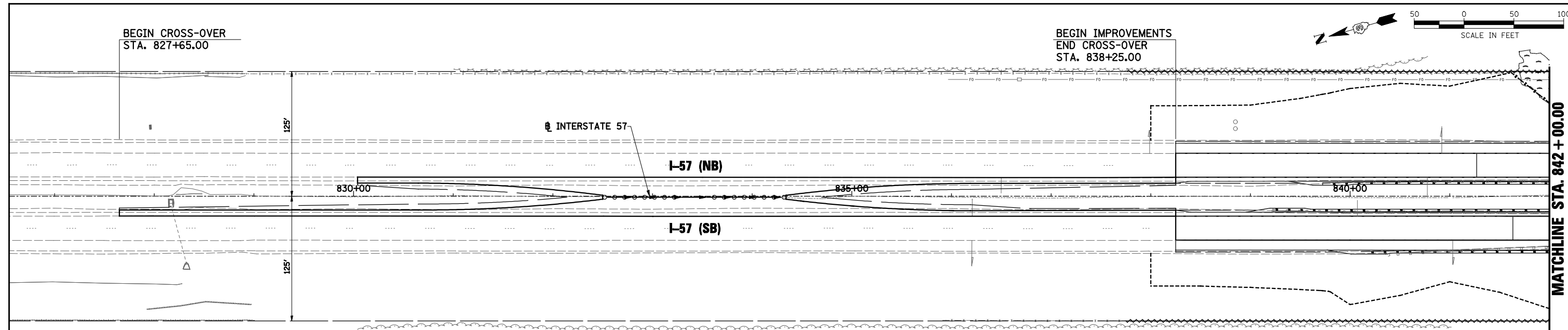


BEGIN CROSS-OVER
STA. 827+65.00

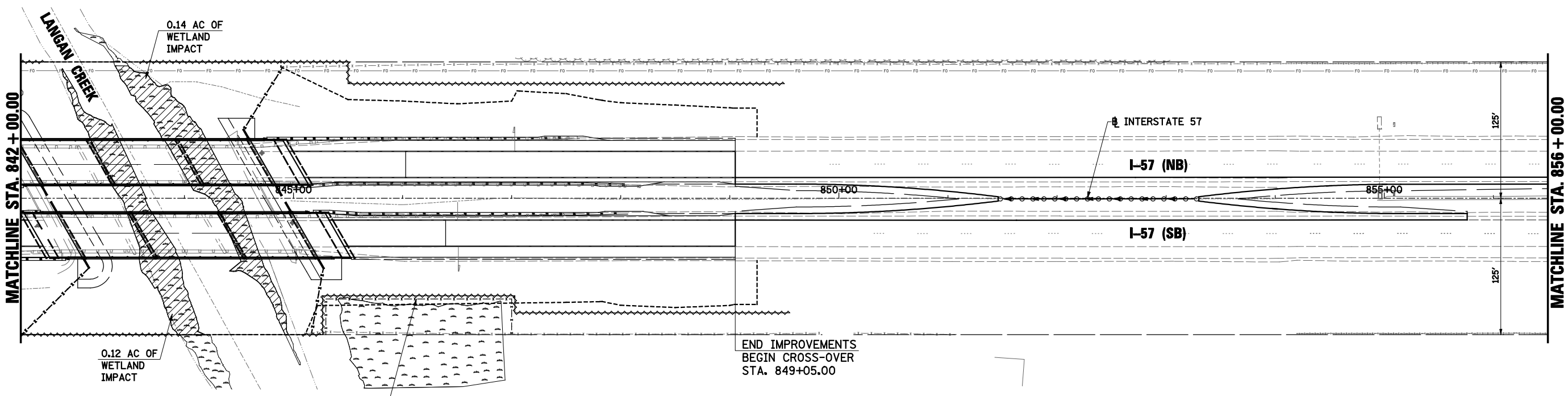
BEGIN IMPROVEMENTS
END CROSS-OVER
STA. 838+25.00

PLAN	SURVEYED	BY	DATE
	PLOTTED		
	CHECKED		
	AT		
	FILE NAME		
	NO.		

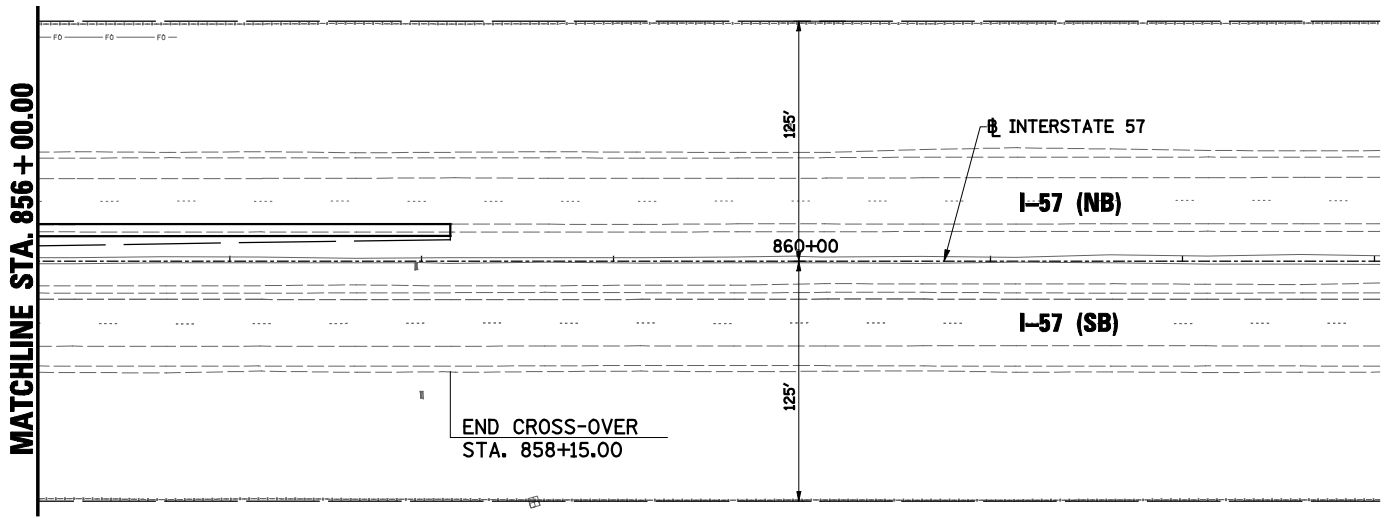
PROFILE	SURVEYED	BY	DATE
	PLOTTED		
	CHECKED		
	AT		
	STRUCTURE		
	NOTATION		
	CHRD		



MATCHLINE STA. 842 + 00.00



MATCHLINE STA. 856 + 00.00



MATCHLINE STA. 856 + 00.00

ROW LEGEND
 - - - - - EXISTING ROW
 - - - - - CONSTRUCTION LIMITS

FILE NAME = D366944_sht1_wet_01.dgn



USER NAME = bhenrichs	DESIGNED BAH	REVISED
	DRAWN BAH	REVISED
PLOT SCALE = 50.00' / IN.	CHECKED KAC	REVISED
PLOT DATE = 12/7/2012	DATE 12/07/2012	REVISED

**STATE OF ILLINOIS
DEPARTMENT OF TRANSPORTATION**

INTERSTATE 57 OVER LANGAN CREEK WETLAND PLAN			
SCALE:	SHEET	OF SHEETS	STA. TO STA.

F.A.I. RTE.	SECTION	COUNTY	TOTAL SHEETS	SHEET NO.
57	141 BR(SB) & 38-1 BR(NB)	IROQUOIS	138	31
				CONTRACT NO. 66944
ILLINOIS FED. AID PROJECT				