

|             |              |          |                    |           |
|-------------|--------------|----------|--------------------|-----------|
| F.A.I. RTE. | SECTION      | COUNTY   | TOTAL SHEETS       | SHEET NO. |
| 57          | (38-5HB-3)BP | IROQUOIS | 8                  | 1         |
|             |              | ILLINOIS | CONTRACT NO. 66C61 |           |

**INDEX OF SHEETS**

1. COVER SHEET
2. GENERAL NOTES
3. SUMMARY OF QUANTITIES
4. TYPICAL SECTION
5. TRAFFIC CONTROL AND PROTECTION, STANDARD 701400 (SPECIAL)
6. TRAFFIC CONTROL AND PROTECTION, STANDARD 701402 (SPECIAL)
7. GENERAL PLAN AND ELEVATION FOR STRUCTURE NO. 038-0129
8. STRUCTURAL STEEL DETAILS FOR STRUCTURE NO. 038-0129

**STANDARDS**

- |           |   |
|-----------|---|
| 701006-04 | OFF-ROAD OPERATIONS 2L, 2W, 15' (4.5 m) TO 24" (600 mm) FROM PAVEMENT EDGE    |
| 701101-03 | OFF-ROAD OPERATIONS MULTILANE, 15' (4.5 m) TO 24" (600 mm) FROM PAVEMENT EDGE |
| 701201-04 | LANE CLOSURE, 2L, 2W, DAY ONLY, FOR SPEEDS ≥ 45 MPH                           |
| 701426-05 | LANE CLOSURE, MULTILANE INTERMITTENT OR MOVING OPERATION, FOR SPEEDS ≥ 45 MPH |
| 701901-02 | TRAFFIC CONTROL DEVICES   |
| 704001-07 | TEMPORARY CONCRETE BARRIER  |

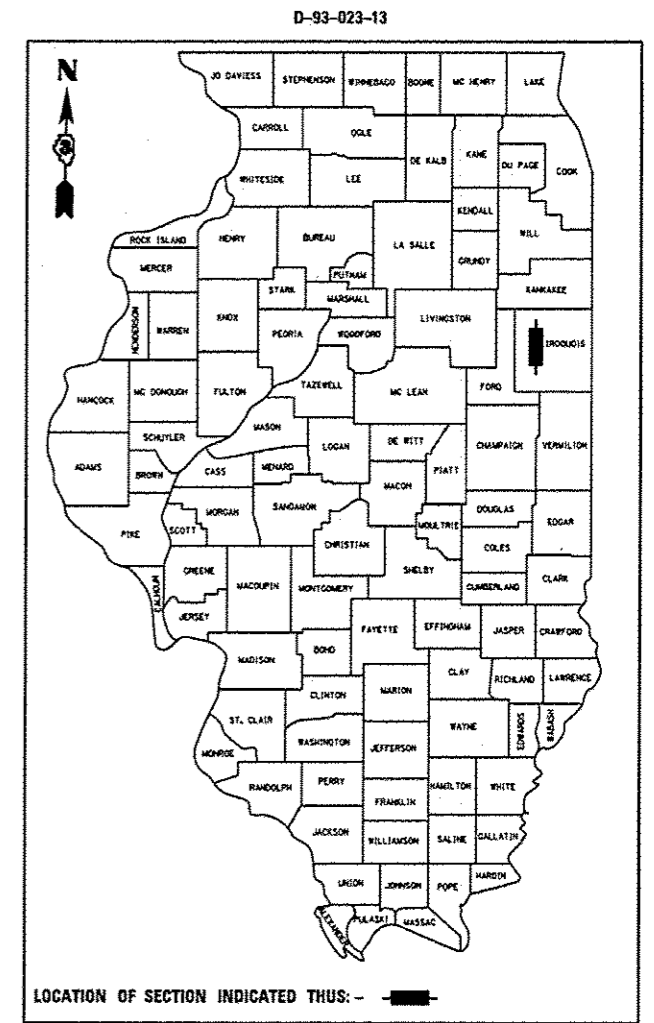
**STATE OF ILLINOIS**  
**DEPARTMENT OF TRANSPORTATION**  
**DIVISION OF HIGHWAYS**

**PROPOSED**  
**HIGHWAY PLANS**

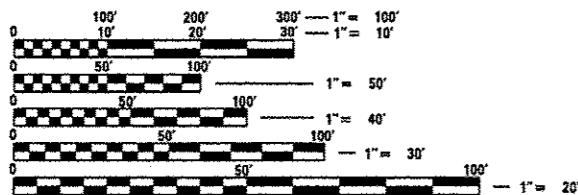
**F.A.I. ROUTE 57 (I-57)**  
**SECTION (38-5HB-3)BP**

**CLEANING AND PAINTING STRUCTURAL STEEL**  
**STRUCTURE NO. 038-0129**  
**TR 58A OVER FAI 57**  
**1.17 MILES SOUTH OF GILMAN INTERCHANGE**  
**IROQUOIS COUNTY**

C-93-022-13



**PROJECT LOCATION**  
STA. 707 + 86.74



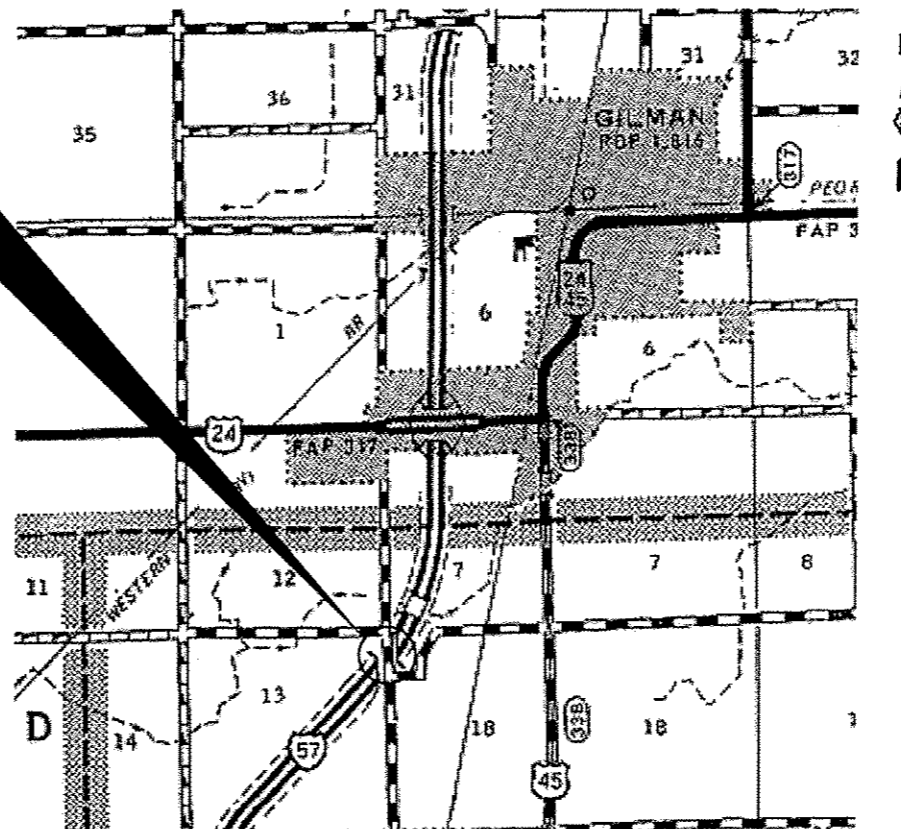
FULL SIZE PLANS HAVE BEEN PREPARED USING STANDARD ENGINEERING SCALES. REDUCED SIZED PLANS WILL NOT CONFORM TO STANDARD SCALES. IN MAKING MEASUREMENTS ON REDUCED PLANS, THE ABOVE SCALES MAY BE USED.

J.U.L.I.E.  
JOINT UTILITY LOCATION INFORMATION FOR EXCAVATION  
1-800-892-0123  
OR 811

DISTRICT NO. 3 (815) 434-6131

PROJECT ENGINEER: JOE KANNEL P.E.  
UNIT CHEF: RON WOODSHANK  
TOWNSHIP: DOUGLAS

CONTRACT NO. 66C61



GROSS LENGTH = 344 FT. = 0.065 MILE  
NET LENGTH = 344 FT. = 0.065 MILE

|               |        |
|---------------|--------|
| RURAL         |        |
| INTERSTATE    |        |
| FAI 57 (I-57) |        |
| 2011          |        |
| ADT           | 15400  |
| P.V.          | 64.44% |
| S.U.          | 2.44%  |
| M.U.          | 33.12% |

STATE OF ILLINOIS  
DEPARTMENT OF TRANSPORTATION  
DIVISION OF HIGHWAYS

SUBMITTED Dec. 13 2012  
Paul C. [Signature]  
DEPUTY DIRECTOR OF HIGHWAYS, REGION ENGINEER

Feb 1 2013  
John D. Baranzolle, P.E., [Signature]  
acting ENGINEER OF DESIGN AND ENVIRONMENT

Feb 1 2013  
Omar Osman, P.E., [Signature]  
DIRECTOR OF HIGHWAYS, CHIEF ENGINEER

**PRINTED BY THE AUTHORITY**  
**OF THE STATE OF ILLINOIS**