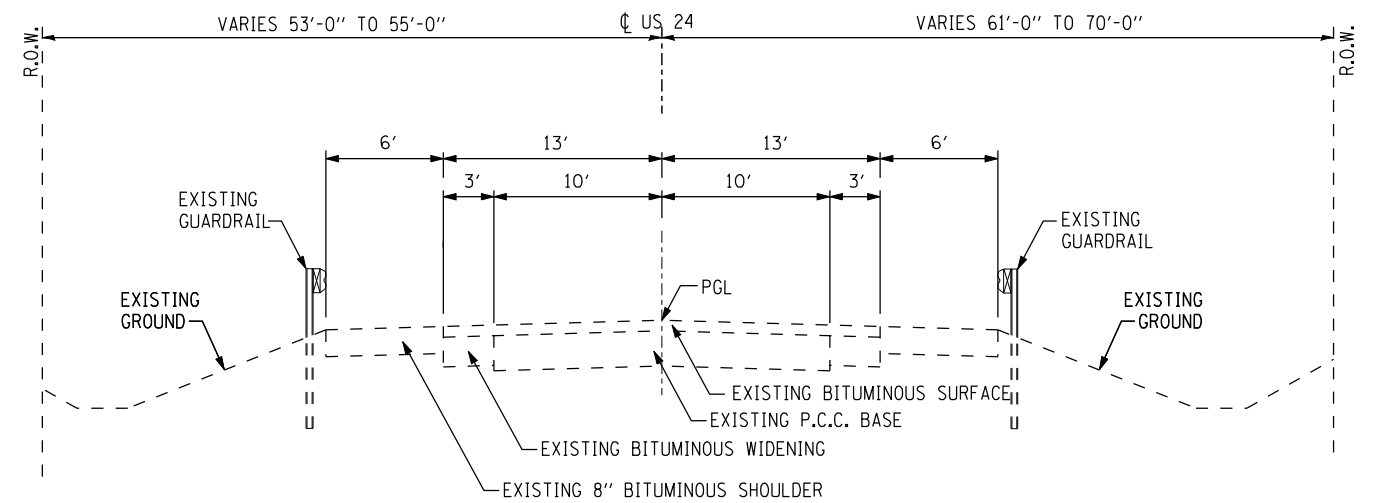


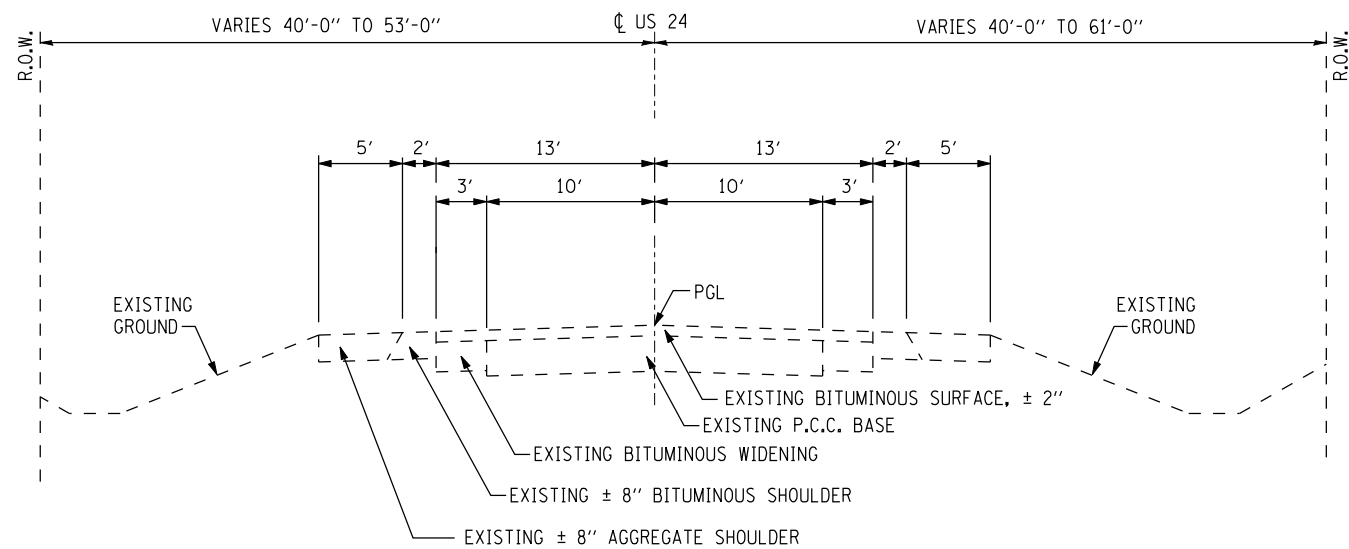
EXISTING ROADWAY TYPICAL SECTION

FROM STA. 1421+00± TO STA. 1421+85±



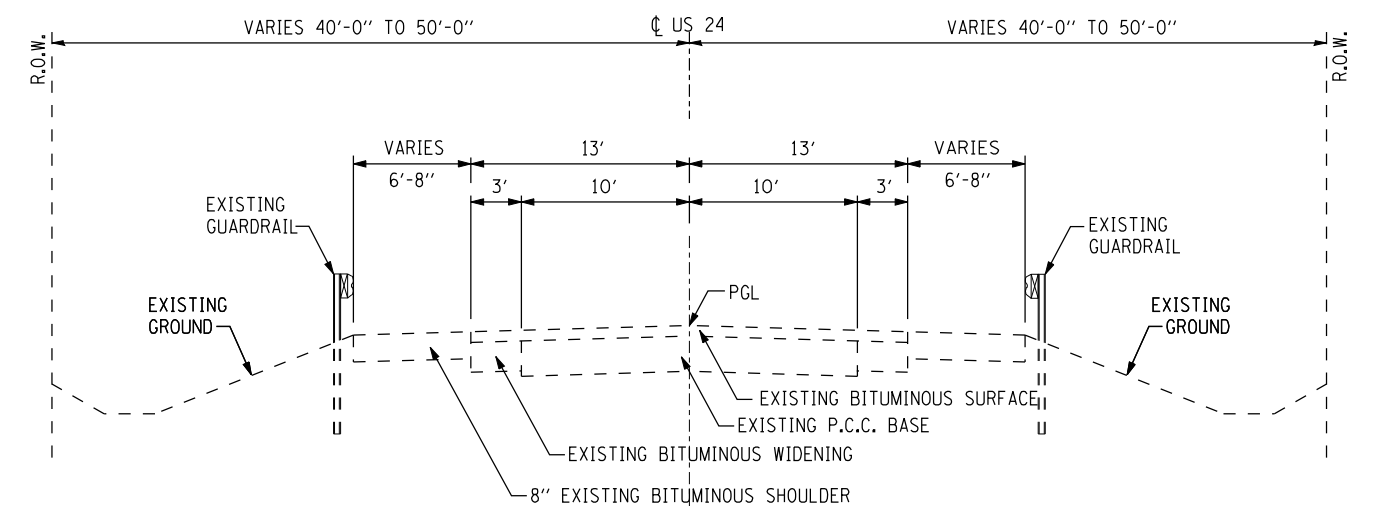
EXISTING ROADWAY TYPICAL SECTION

FROM STA. 1421+85± TO STA. 1423+95.84±
 FROM STA. 1423+95.84 TO STA. 1424+72.40 - LITTLE SISTER CREEK BRIDGE
 FROM STA. 1424+72.40± TO STA. 1426+86±



EXISTING ROADWAY TYPICAL SECTION

FROM STA. 1426+86± TO STA. 1446+52.02
 FROM STA. 1446+52.02 TO STA. 1447+31.34 - BIG SISTER CREEK BRIDGE
 FROM STA. 1447+31.34 TO STA. 1447+50±



EXISTING ROADWAY TYPICAL SECTION

FROM STA. 1447+50± TO STA. 1451+00±

FILE NAME =
 \$FILES\$

SDI STRUCTURE DESIGNS, INCORPORATED
 ARCHITECTS & ENGINEERS
 PH: (312) 561-9780 www.structuredesignsinc.com

USER NAME = *USER*	DESIGNED - JL / RY	REVISED -
DRAWN - JL / RY	CHECKED - JES	REVISED -
PLOT SCALE = *SCALE*	DATE - 12-17-2012	REVISED -
PLOT DATE = *DATE*		

**STATE OF ILLINOIS
 DEPARTMENT OF TRANSPORTATION**

**TYPICAL SECTIONS
 US RTE 24 OVER BIG SISTER CREEK & LITTLE SISTER CREEK**

SCALE: SHEET NO. 1 OF 3 SHEETS STA. TO STA.

F.A.P. RTE.	SECTION	COUNTY	TOTAL SHEETS	SHEET NO.
317	(137BR, BR-1) BR	FULTON	118	19
CONTRACT NO. 68699				
ILLINOIS FED. AID PROJECT				