


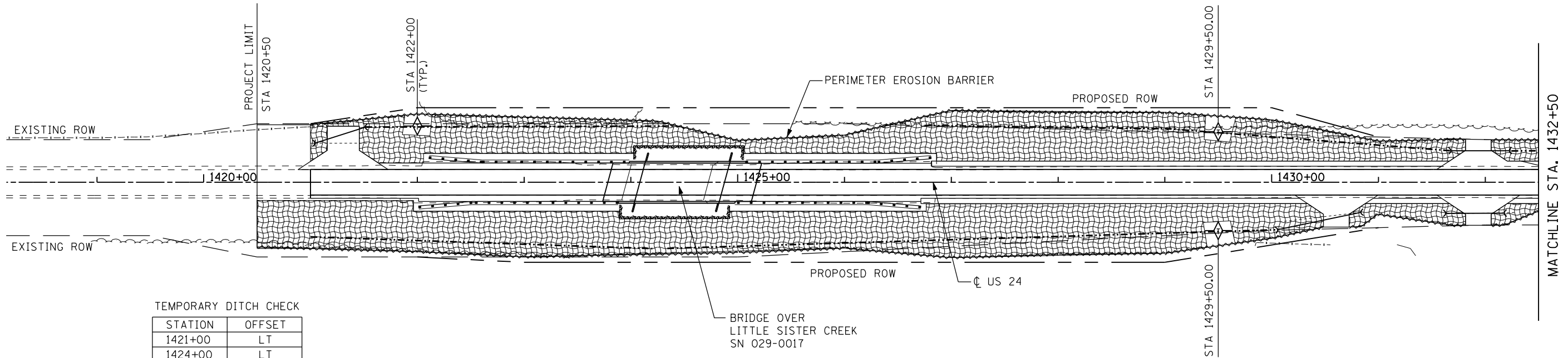


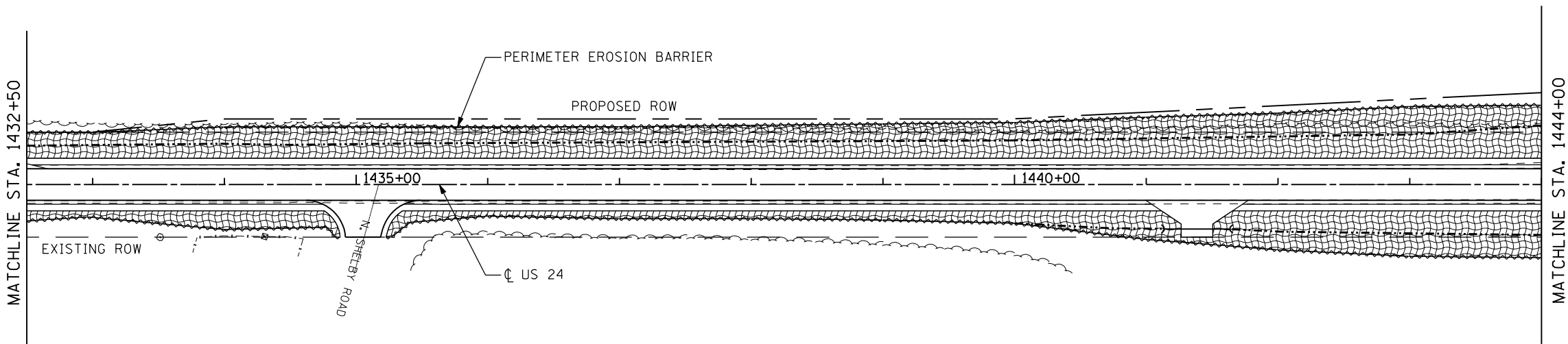
**LEGEND**

-  EROSION CONTROL BLANKET
-  PERIMETER EROSION BARRIER (CONTINUOUS ALONG PROJECT LIMITS)
-  TEMPORARY DITCH CHECK (STANDARD 280001-01)



**TEMPORARY DITCH CHECK**

| STATION | OFFSET |
|---------|--------|
| 1421+00 | LT     |
| 1424+00 | LT     |
| 1425+00 | LT     |
| 1429+50 | LT     |
| 1430+00 | LT     |
| 1430+50 | LT     |
| 1420+50 | RT     |
| 1421+00 | RT     |
| 1423+80 | RT     |
| 1425+00 | RT     |
| 1429+50 | RT     |
| 1430+00 | RT     |
| 1430+50 | RT     |



FILE NAME = SFILES



**STRUCTURE DESIGNS, INCORPORATED**  
ARCHITECTS & ENGINEERS  
PH: (312) 561-9780 www.structuredesignsinc.com

|                      |                    |           |
|----------------------|--------------------|-----------|
| USER NAME = *USER*   | DESIGNED - JL / RY | REVISED - |
| PLOT SCALE = *SCALE* | DRAWN - JL / RY    | REVISED - |
| PLOT DATE = *DATE*   | CHECKED - JES      | REVISED - |
|                      | DATE - 12-17-2012  | REVISED - |

**STATE OF ILLINOIS  
DEPARTMENT OF TRANSPORTATION**

**TEMPORARY EROSION CONTROL  
US RTE 24 OVER BIG SISTER CREEK & LITTLE SISTER CREEK**

SCALE: SHEET NO. 1 OF 2 SHEETS STA. TO STA.

|                           |                          |               |                  |                    |
|---------------------------|--------------------------|---------------|------------------|--------------------|
| F.A.P. RTE. 317           | SECTION (137BR, BR-1) BR | COUNTY FULTON | TOTAL SHEETS 118 | SHEET NO. 41       |
|                           |                          |               |                  | CONTRACT NO. 68699 |
| ILLINOIS FED. AID PROJECT |                          |               |                  |                    |