


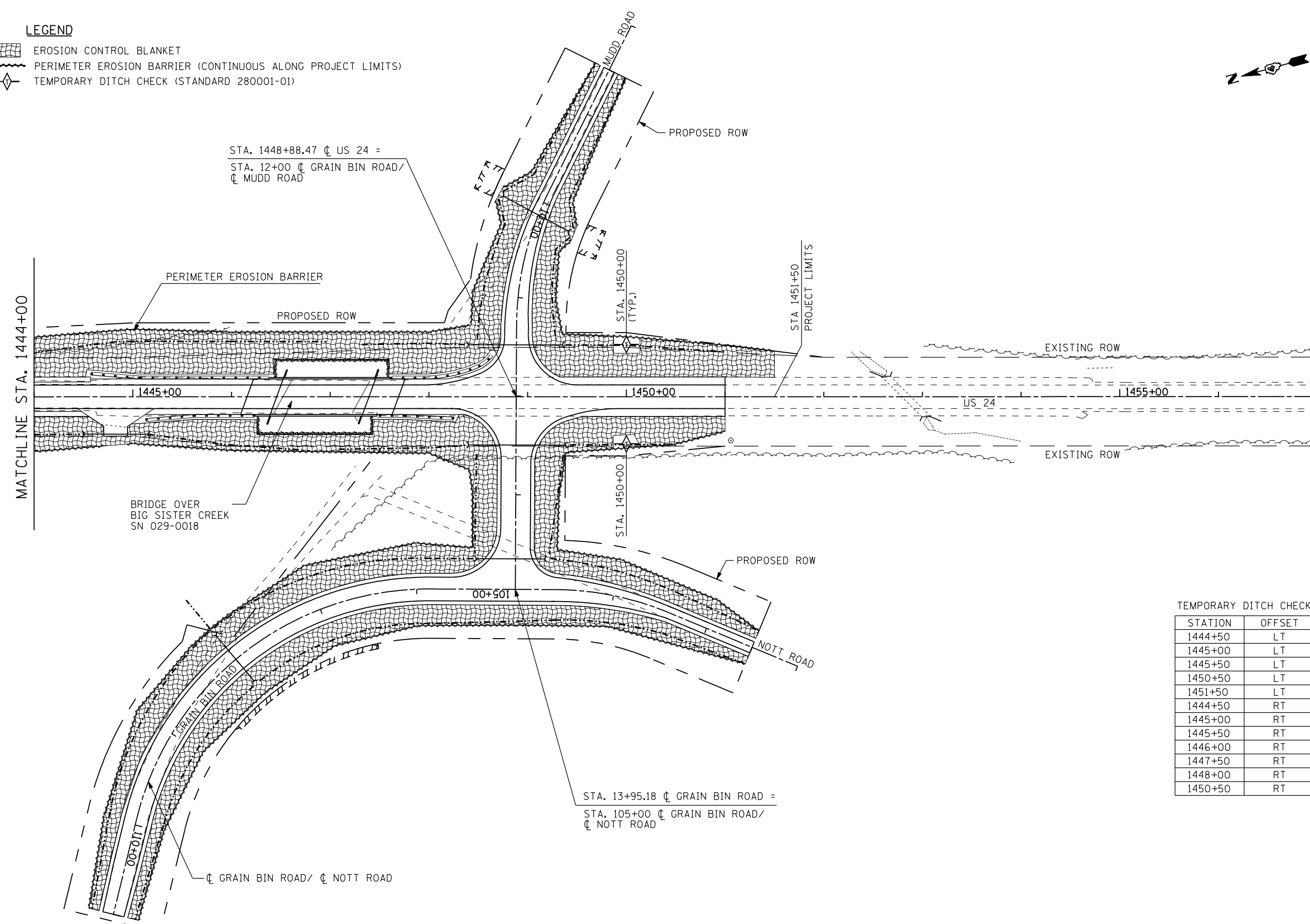


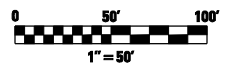
LEGEND

-  EROSION CONTROL BLANKET
-  PERIMETER EROSION BARRIER (CONTINUOUS ALONG PROJECT LIMITS)
-  TEMPORARY DITCH CHECK (STANDARD 280001-01)



TEMPORARY DITCH CHECK

STATION	OFFSET
1444+50	LT
1445+00	LT
1445+50	LT
1450+50	LT
1451+50	LT
1444+50	RT
1445+00	RT
1445+50	RT
1446+00	RT
1447+50	RT
1448+00	RT
1450+50	RT



FILE NAME =
SFILES



STRUCTURE DESIGNS, INCORPORATED
ARCHITECTS & ENGINEERS
PH: (312) 561-9780 www.structuredesignsinc.com

USER NAME = #USER#	DESIGNED - JL / RY	REVISED -
	DRAWN - JL / RY	REVISED -
PLOT SCALE = #SCALE#	CHECKED - JES	REVISED -
PLOT DATE = #DATE#	DATE - 12-17-2012	REVISED -

**STATE OF ILLINOIS
DEPARTMENT OF TRANSPORTATION**

TEMPORARY EROSION CONTROL
US RTE 24 OVER BIG SISTER CREEK & LITTLE SISTER CREEK

SCALE: SHEET NO. 2 OF 2 SHEETS STA. TO STA.

F.A.P. RTE.	SECTION	COUNTY	TOTAL SHEETS	SHEET NO.
317	(137BR, BR-1) BR	FULTON	118	42
CONTRACT NO. 68699				
ILLINOIS FED. AID PROJECT				