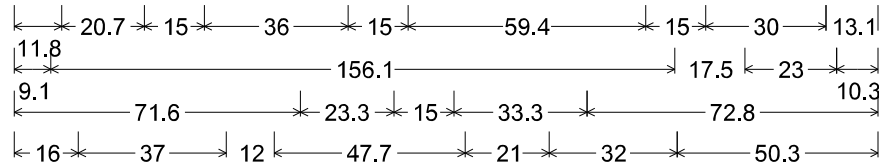
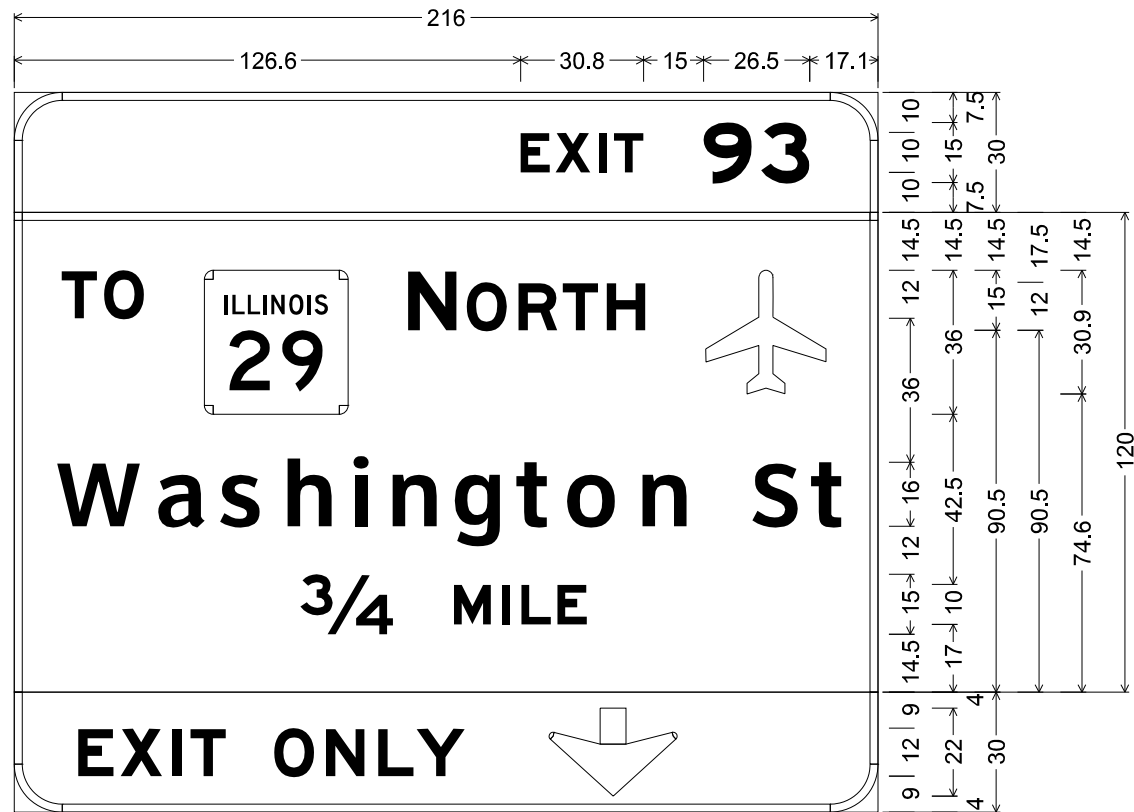


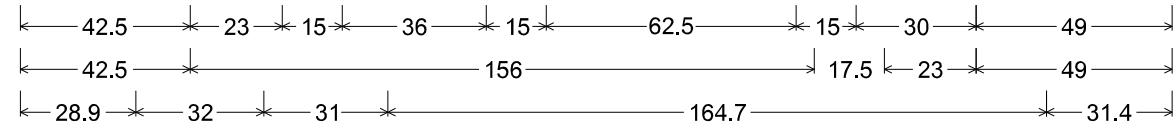
SIGN 2-00 CANTILEVER; I-74 EB; MP 92.409



12.0" Radius, 2.0" Border, White on Green;
 [EXIT] E Mod 2K; [93] E Mod 2K; [] E Mod 2K;
 12.0" Radius, 2.0" Border, White on Green;
 [TO] E Mod 2K; [N ORTH] E Mod 2K; Up Airplane;
 [Washington St] ClearviewHwy-5-W; [3/4 MILE] E Mod 2K;
 12.0" Radius, 2.0" Border, Black on Yellow;
 [EXIT ONLY] E Mod 2K; Down Arrow 22.0" 270°;
 Table of widths and spaces.

126.6	E	X	I	T	9	3	17.1			
11.8	T	O	ILLINOIS	N	O	R	T	H		
15.0	30.0	13.1								
9.1	W	a	s	h	i	n	g	t	o	n
17.5	S	t	10.3							
71.6	3/4	M	I	L	E	72.8				
16.0	E	X	I	T	O	N	L	Y	12.1	
21.0	32.0	50.3								

SIGN 2-01 BRIDGE MOUNT; I-74 EB; MP 93.000



12.0" Radius, 2.0" Border, White on Green;
 [EXIT] E Mod 2K; [93] E Mod 2K;
 12.0" Radius, 2.0" Border, White on Green;
 [TO] ClearviewHwy-5-W; [N ORTH] E Mod 2K; Up Airplane; [Washington St] ClearviewHwy-5-W;
 Down Arrow 22.0" 270°; Rectangle Yellow;
 Table of widths and spaces.

198.6	E	X	I	T	9	3	17.0			
42.5	T	O	ILLINOIS	N	O	R	T	H		
42.5	W	a	s	h	i	n	g	t	o	n
17.5	S	t	49.0							
28.9	32.0	31.0	164.7	31.4						