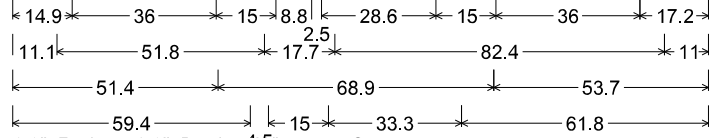
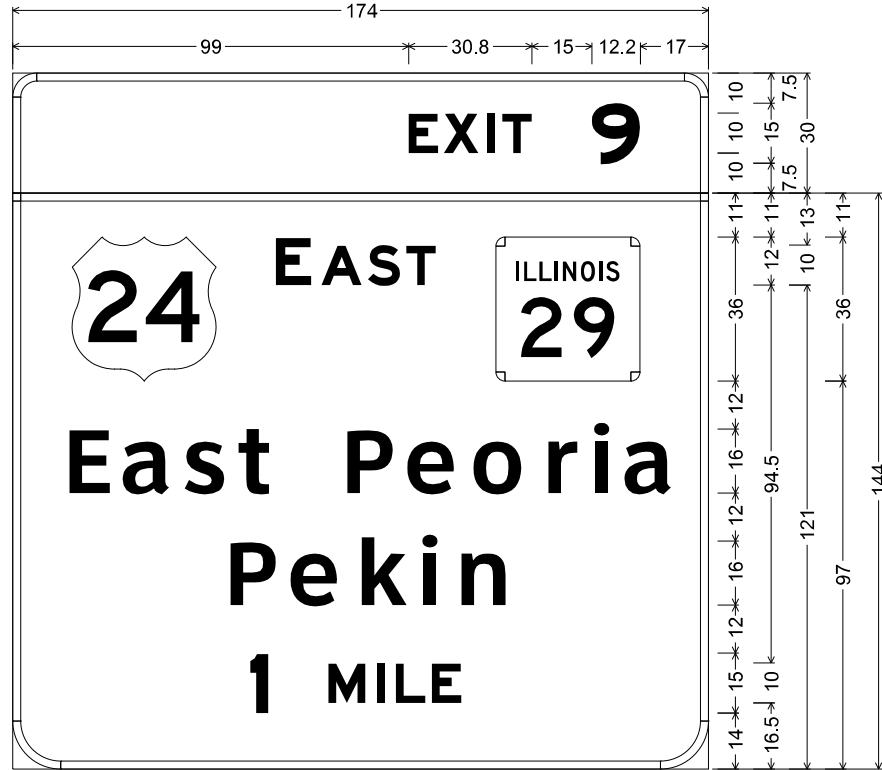


**SIGN 7-00 GROUND MOUNT**  
**I-474 EB**  
**MP 7.872**

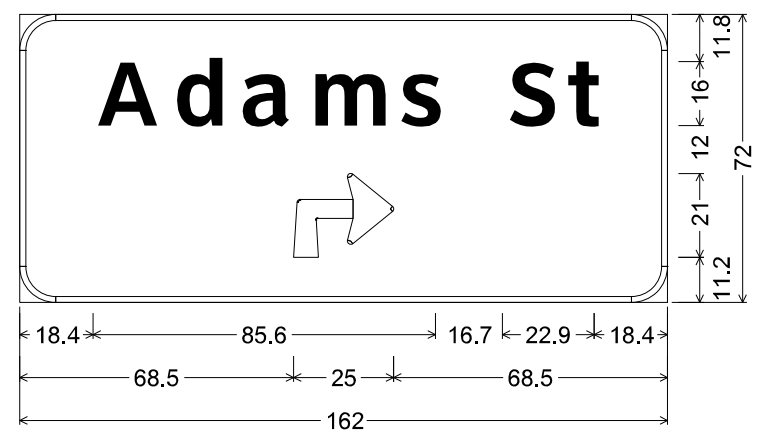


6.0" Radius, 2.0" Border, White on Green;  
 [EXIT] E Mod 2K; [9] E Mod 2K;  
 12.0" Radius, 2.0" Border, White on Green;  
 [E AST] E Mod 2K; [ East Peoria] ClearviewHwy-5-W;  
 [Pekin] ClearviewHwy-5-W; [1 MILE] E Mod 2K;

Table of widths and spaces.

99.0	E	X	I	T	9					
7.4	1.4	8.7	2.1	2.0	1.8	7.4	15.0	12.2	17.0	
14.9	36.0	15.0	E	A	S	T				17.2
11.1	10.3	4.2	a	s	t					
	17.7	11.6	4.3	11.8	4.7	12.5	5.3	7.5	4.3	3.8
51.4	P	e	k	i	n					
11.6	4.3	11.8	5.3	11.4	3.8	3.8	5.7	11.2	53.7	
59.4	1	M	I	L	E					
4.5	15.0	9.3	2.8	2.0	2.8	7.4	1.6	7.4	61.8	

**SIGN 8-04 TRUSS**  
**IL 40 NB**  
**MP 0.200**



9.0" Radius, 1.5" Border, White on Green;  
 [Adams St] ClearviewHwy-5-W;  
 90 Deg Advanced Turn Arrow 25.0" X 21.0";  
 Table of widths and spaces.

18.4	A	d	a	m	s
15.1	3.7	11.6	5.1	11.9	5.0
16.7	S	t			
11.6	3.4	7.9	18.4		
68.5	25.0	68.5			