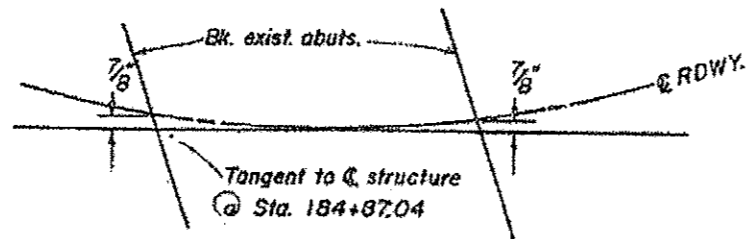
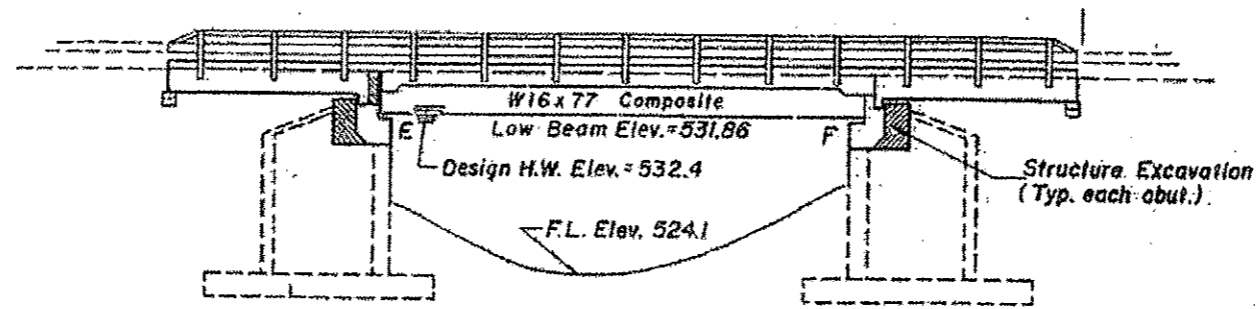
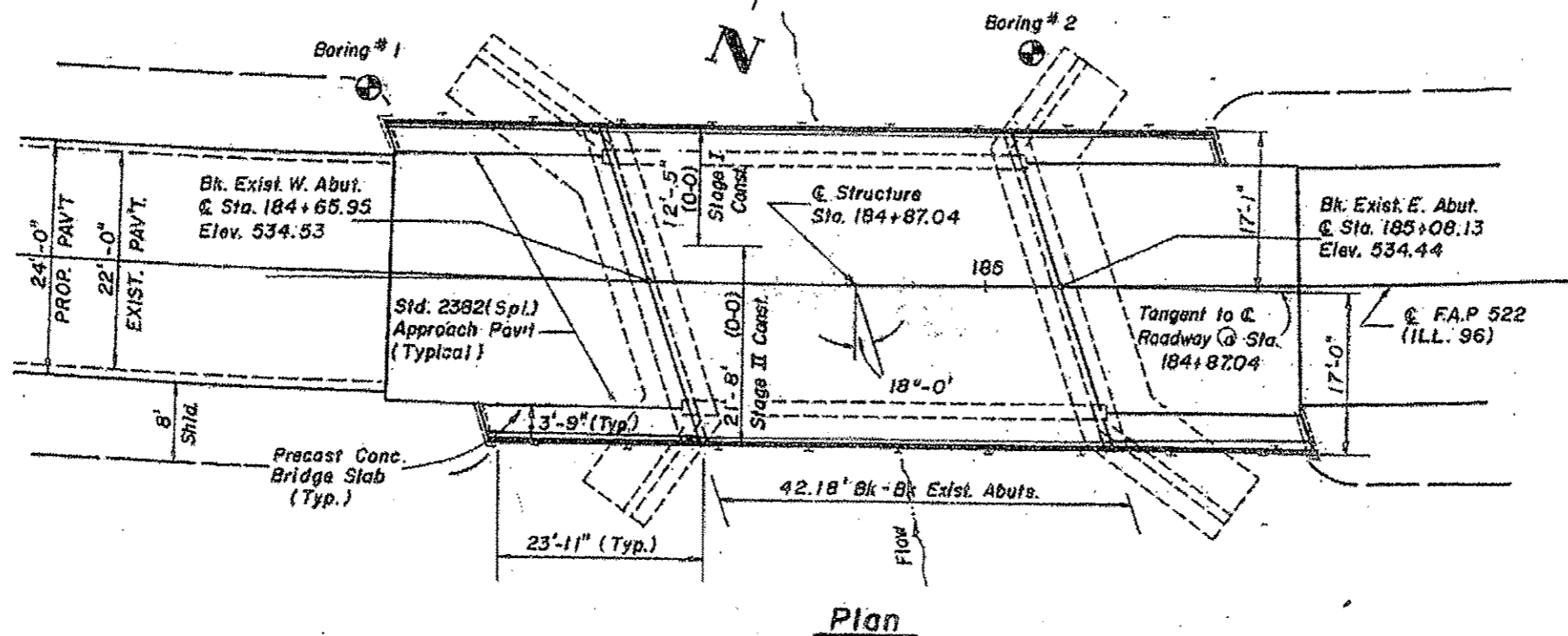


# LOCATION 6 S.N. 036-0007 INFORMATION ONLY



### Curve Data

$\Delta = 18^{\circ} 48' 43''$   
 $R = 2932.40'$   
 $T = 485.77'$   
 $D = 1^{\circ} 57' 14''$   
 $L = 962.79'$   
 $PI = 186+58.3$   
 $S.E. = 0.040'/ft.$



|                                      |                              |                 |                |   |   |              |         |        |              |           |                           |
|--------------------------------------|------------------------------|-----------------|----------------|---|---|--------------|---------|--------|--------------|-----------|---------------------------|
| FILE NAME<br>March 2013 Metalize.dgn | USER NAME<br>DEFAULT         | DESIGNED<br>--- | REVISED<br>--- | STATE OF ILLINOIS<br>DEPARTMENT OF TRANSPORTATION | LOCATION 6 ELEVATION VIEW<br>INFORMATION ONLY | F.A.<br>RTE. | SECTION | COUNTY | TOTAL SHEETS | SHEET NO. |                           |
| MODEL NUMBER                         | PLOT SCALE<br>= 0.0215" / 1' | DRAWN<br>---    | REVISOR<br>--- |   | SCALE   | SHEET        | OF      | SHEETS | STA.         | TO STA.   | CONTRACT NO. 66B25        |
|                                      | PLOT DATE<br>= 12/11/2012    | CHECKED<br>---  | DATE<br>---    |   |   |              |         |        |              |           |                           |
|                                      |                              |                 |                |   |   |              |         |        |              |           | ILLINOIS FED. AID PROJECT |