

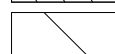
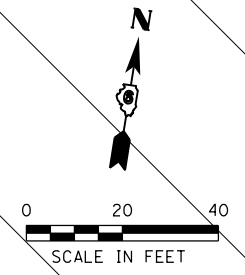


LEGEND

-  - PAVEMENT REMOVAL
-  - PAVEMENT PATCHING
-  - NATURAL AREA



FILE NAME = c:\pwwork\quigg\sparks\4832\885\0672B62-sht-staging3.dgn
 MODEL = \$MODEL\$
 PLOT DRIVER = \$PLTDRVS\$



USER NAME = sparksq	DESIGNED - MCV	REVISED -
FILE NAME = 0672B62-sht-staging3.dgn	DRAWN - CMM	REVISED -
PLOT SCALE = 40.0000' / in.	CHECKED - MTM	REVISED -
PLOT DATE = Dec-18-2012 10:19:43AM	DATE - 12/12	REVISED -

**STATE OF ILLINOIS
DEPARTMENT OF TRANSPORTATION**

**IL 996 OVER DRAINAGE DITCH
TRAFFIC CONTROL & PROTECTION - STAGE 3**

SCALE: 1"=20' SHEET NO. 2 OF 3 SHEETS STA. 144+00.00 TO STA. 150+00.00

F.A.P. RTE.	SECTION	COUNTY	TOTAL SHEETS	SHEET NO.
685	113B-4	HANCOCK	57	22
CONTRACT NO. 72B62				
ILLINOIS FED. AID PROJECT				