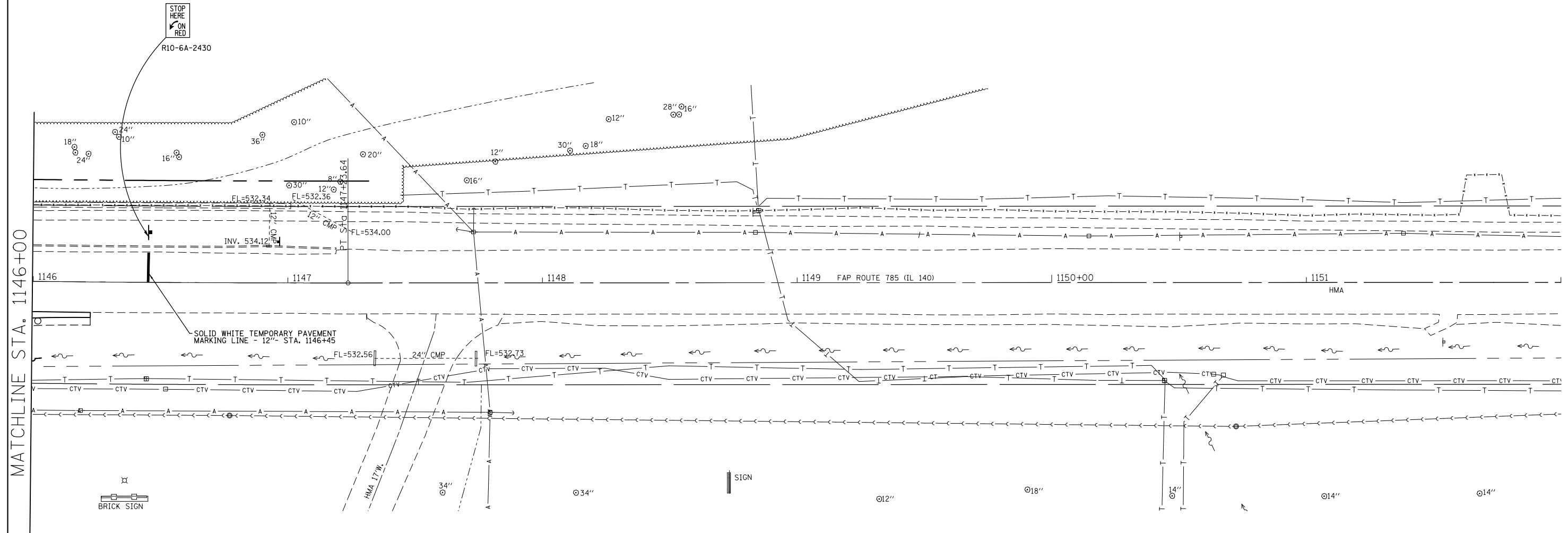







PLAN	SURVEYED	DATE
	PLOTTED	BY
	CHECKED	
	ALIGNED	
	FILED	
	FILE NAME	
	NO.	

PROFILE	SURVEYED	DATE
	PLOTTED	BY
	CHECKED	
	STRUCTURE	
	NOT AT THIS OFFICE	
	NO.	



**LEGEND**

-  - TEMPORARY TRAFFIC SIGNAL
-  - TEMPORARY CONCRETE BARRIER
-  - TRAFFIC BARRIER TY III
-  - IMPACT ATTENUATOR, TEMPORARY (NRD), TL 3
-  - BARRICADE OR DRUM

FILE NAME =	USER NAME = *USER*	DESIGNED -	REVISED -	<b>STATE OF ILLINOIS DEPARTMENT OF TRANSPORTATION</b>	<b>RUNAROUND TRAFFIC CONTROL LAYOUT</b>			F.A.P. RTE.	SECTION	COUNTY	TOTAL SHEETS	SHEET NO.
*FILEL*		DRAWN -	REVISED -					785	136-BR	MADISON	58	24
	PLOT SCALE = *SCALE*	CHECKED -	REVISED -		SCALE: 20:1			SHEET 3 OF 3 SHEETS			STA. 1146+00 TO STA. 1152+00	
	PLOT DATE = *DATE*	DATE -	REVISED -		FED. ROAD DIST. NO. ILLINOIS FED. AID PROJECT							