

STATE OF ILLINOIS  
DEPARTMENT OF TRANSPORTATION  
DIVISION OF HIGHWAYS

**PROPOSED  
HIGHWAY PLANS**

F.A.P. ROUTE 789 (IL 143)  
SECTION (54,58,68) RS-4  
PROJECT F-0789(050)  
RESURFACING  
MADISON COUNTY

C-98-018-12

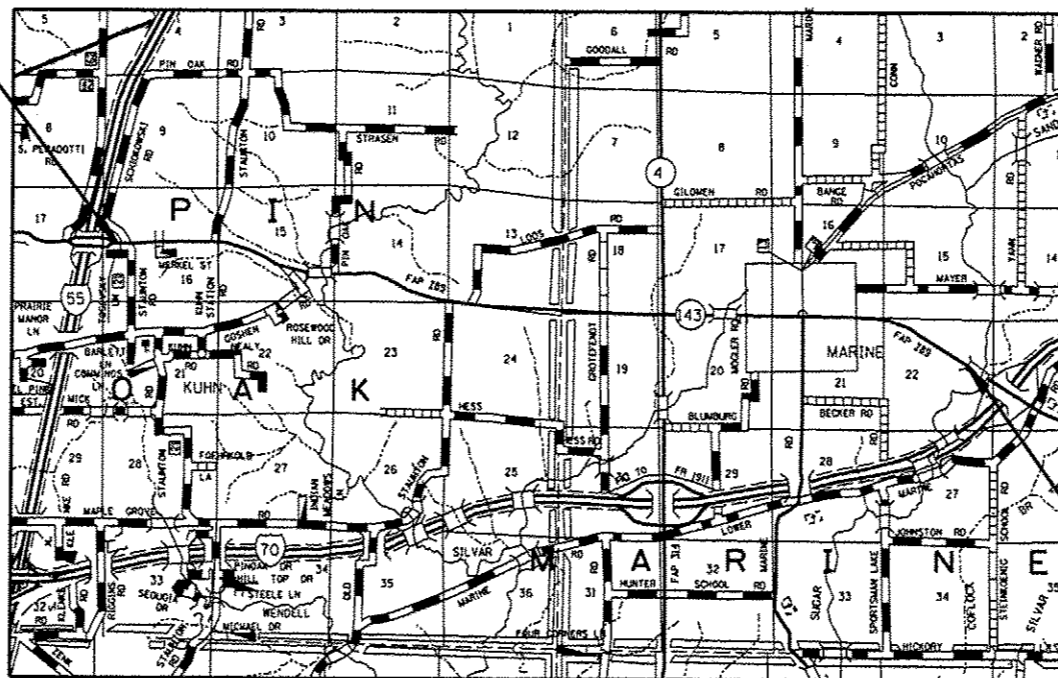
F.A.P. RTE.	SECTION	COUNTY	TOTAL SHEETS	SHEET NO.
789	(54,58,68)RS-4	MADISON	44	1
		ILLINOIS	CONTRACT NO. 76F27	

FOR INDEX OF SHEETS, SEE SHEET NO. 2

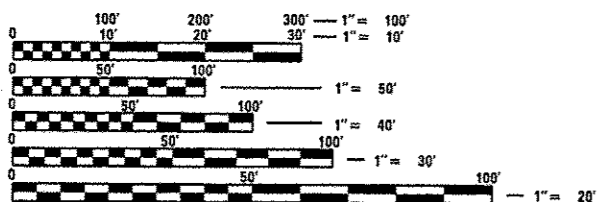
D-98-018-12



BEGIN PROJECT  
M.P. 0.00  
LAT: +38.7958  
LONG: -89.8950



END PROJECT  
M.P. 7.92  
LAT: +38.7771  
LONG: -89.7443



FULL SIZE PLANS HAVE BEEN PREPARED USING STANDARD ENGINEERING SCALES. REDUCED SIZED PLANS WILL NOT CONFORM TO STANDARD SCALES. IN MAKING MEASUREMENTS ON REDUCED PLANS, THE ABOVE SCALES MAY BE USED.


J.U.L.I.E.  
JOINT UTILITY LOCATION INFORMATION FOR EXCAVATION  
1-800-892-0123  
OR 811

PROJECT ENGINEER: PATTI LEBEAU (618) 346-3179  
PROJECT MANAGER: REBECCA THARP (618) 346-3323

CONTRACT NO. 76F27

TRAFFIC DATA:  
2011 ADT = 5050  
2031 ADT = 6150  
SU = 3.6%  
MU = 1.4%

DESIGN DESIGNATION  
N/A



GROSS LENGTH = 7.92 MI = 41,818 FT  
NET LENGTH = 7.91 MI = 41,768 FT  
OMISSIONS:  
M.P. 4.90 TO M.P. 4.91 (IL RTE. 4)

STATE OF ILLINOIS  
DEPARTMENT OF TRANSPORTATION  
DIVISION OF HIGHWAYS  
SUBMITTED December 13 20 12  
*[Signature]*  
DEPUTY DIRECTOR OF HIGHWAYS, REGION 5 ENGINEER  
Feb 1 20 13  
*John D. Baranzelli P.E. I.C.*  
ACTING ENGINEER OF DESIGN AND ENVIRONMENT  
Feb 1 20 13  
*Omec Osunen P.E. I.C.*  
DIRECTOR OF HIGHWAYS, CHIEF ENGINEER

**PRINTED BY THE AUTHORITY  
OF THE STATE OF ILLINOIS**