



















\\DBCCONN-17-BORDER\LDON... \DBCCONN-17-SCHEDULE\LDON
 12-17-2012, 14:08:50
 BONDHUJO \\FS-004\AM\VAULT.D-TRANS.07\2202\28868-001\CIVIL\CA0\99 ALL CONTRACTS\CONNSHEETS CONTRACT 17\DBCCONN-17-SHT-LANDSCAP9-1.DGN

LEGEND

TREES	CODE	BOTANICAL NAME / COMMON NAME	QUANTITY
	CEL OCC	TREE, CELTIS OCCIDENTALIS (COMMON HACKBERRY), 3" CALIPER, BALLED AND BURLAPPED	29
	GYM KEN	TREE, GYMNOCLADUS DIOICUS (KENTUCKY COFFEETREE), 3" CALIPER, BALLED AND BURLAPPED	29
	QUE ALB	TREE, QUERCUS ALBA (WHITE OAK), 2-1/2" CALIPER, BALLED AND BURLAPPED	11
	QUE COC	TREE, QUERCUS COCCINEA (SCARLET OAK), 2-1/2" CALIPER, BALLED AND BURLAPPED	26
	QUE IMB	TREE, QUERCUS IMBRICARIA (SHINGLE OAK), 3" CALIPER, BALLED AND BURLAPPED	26
	QUE MAC	TREE, QUERCUS MACROCARPA (BUR OAK), 3" CALIPER, BALLED AND BURLAPPED	29

EROSION CONTROL	ITEMS
	INLET AND PIPE PROTECTION
	INLET FILTERS
	TEMPORARY DITCH CHECKS

SHRUBS	CODE	PAY ITEM	QTY
	COR GR2	SHRUB, CORNUS RACEMOSA (GRAY DOGWOOD), CONTAINER GROWN, 3-GALLON	43
	RHU COP	SHRUB, RHUS COPALLINA VAR LATIFOLIA MORTON (PRAIRIE FLAME SHINING SUMAC), 3' HEIGHT, BALLED AND BURLAPPED	18
	ARO ME2	SHRUB, ARONIA MELANOCARPA (BLACK CHOKEBERRY), CONTAINER GROWN, 5-GALLON	59
	RHU GRO	SHRUB, RHUS AROMATICA GRO-LOW (GRO-LOW FRAGRANT SUMAC), CONTAINER GROWN, 3-GALLON	29
	RHU TYP	SHRUB, RHUS TYPHINA (STAGHORN SUMAC), 3' HEIGHT, BALLED AND BURLAPPED	20

SEEDING	PAY ITEM / COMMON NAME	QTY
	SEEDING, CLASS 2A EROSION CONTROL BLANKET NITROGEN FERTILIZER NUTRIENT - 90 LBS/ACRE PHOSPHORUS FERTILIZER NUTRIENT - 90 LBS/ACRE POTASSIUM FERTILIZER NUTRIENT - 90 LBS/ACRE	35.25 ACRE 170,610 SO YD 3,173 LBS 3,173 LBS 3,173 LBS
	SEEDING, CLASS 4A / LOW-PROFILE NATIVE GRASS MIX EROSION CONTROL BLANKET	31.50 ACRE 152,460 SO YD
	SEEDING, CLASS 4B / WETLAND GRASS AND SEDGE MIX MULCH, METHOD 2	10.75 ACRE 10.75 ACRE
	SEEDING LAYOUT COORDINATES	

FILE NAME =	USER NAME = \$USER*	DESIGNED - JM	REVISED -
\$FILEL\$		DRAWN - JB	REVISED -
	PLOT SCALE = \$SCALE*	CHECKED - ACL	REVISED -
	PLOT DATE = \$DATE*	DATE - 12/21/12	REVISED -

STATE OF ILLINOIS
DEPARTMENT OF TRANSPORTATION
 I-70 CONNECTION

PROPOSED LANDSCAPING PLAN - LEGEND			
SCALE: N.T.S.	SHEET NO. 1 OF 4 SHEETS	STA.	TO STA.

F.A.P. RTE.	SECTION	COUNTY	TOTAL SHEETS	SHEET NO.
998	82-2-1LS	ST. CLAIR	71	18
CONTRACT NO. 76F39				
FED. ROAD DIST. NO. ILLINOIS FED. AID PROJECT				

