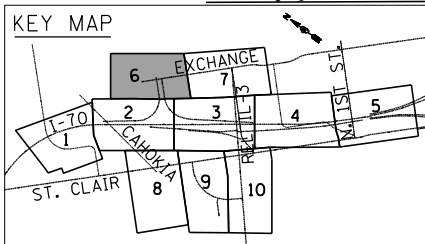

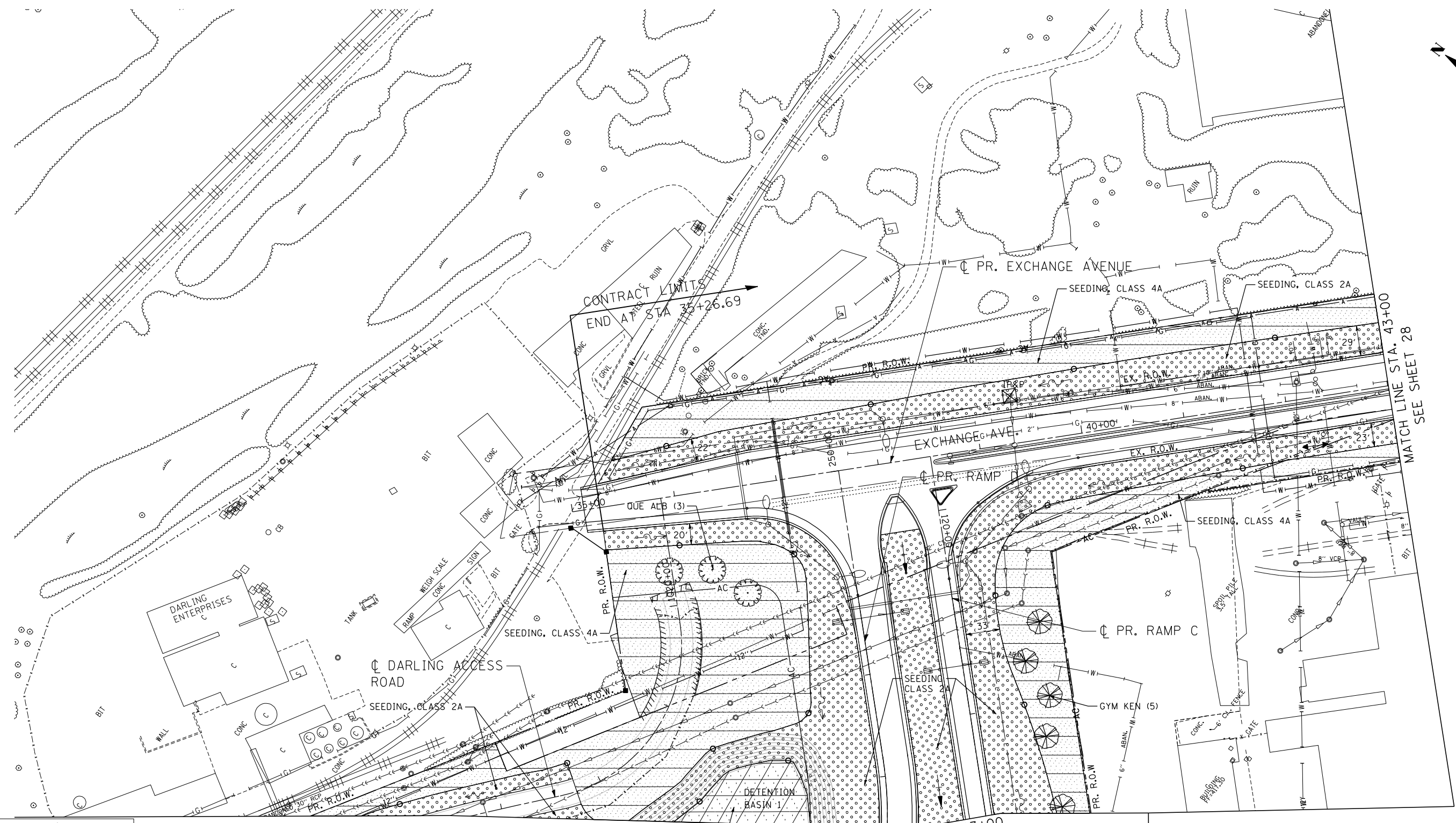


\\DBCONN-99-MOTIF.LDGN, \\DBCONN-17-BORDER.LDGN, \\DBCONN-08-LEGEND.LDGN, \\DBCONN-05-RAIN.LDGN, \\DBCONN-11-MOTIF.LDGN, \\DBCONN-05-MOTIF.LDGN, \\DBCONN-08-LAYOUT2.DGN, \\DBCONN-17-LNDSCLP.LDGN  
 12-17-2012, 14:10:58 BONDHUJO \\FS-004\AM\VAL.LD-TRANS.07-2202-28868-001\CIVIL\CAO\99-ALL-CONTRACTS\CONNSHEETS\CONTRACT 17\DBCONN-17-SHT-LANDSCAP-3500.DGN



**NOTE**  
 SEE SHEETS 19 TO 21 FOR SCHEDULES  
 AND SHEET 18 FOR LANDSCAPING LEGEND.

FILE NAME =	USER NAME = #USER*	DESIGNED - JB	REVISED -
#FILE#		DRAWN - JB	REVISED -
	PLOT SCALE = #SCALE*	CHECKED - ACL	REVISED -
	PLOT DATE = #DATE*	DATE - 12/21/12	REVISED -

**STATE OF ILLINOIS**  
**DEPARTMENT OF TRANSPORTATION**  
 I-70 CONNECTION

**PROPOSED EXCHANGE AVENUE**  
**LANDSCAPING PLAN**  
**STA. 35+00 TO STA. 43+00**  
 SCALE: 1"=50' SHEET NO. 6 OF 10 SHEETS STA. TO STA.

F.A.P. RTE.	SECTION	COUNTY	TOTAL SHEETS	SHEET NO.
998	82-2-1LS	ST. CLAIR	71	27
CONTRACT NO. 76F39				
FED. ROAD DIST. NO. ILLINOIS FED. AID PROJECT				



TENGL & ASSOCIATES, INC.  
 ENGINEERS/ARCHITECTS/PLANNERS  
 CHICAGO, ILLINOIS