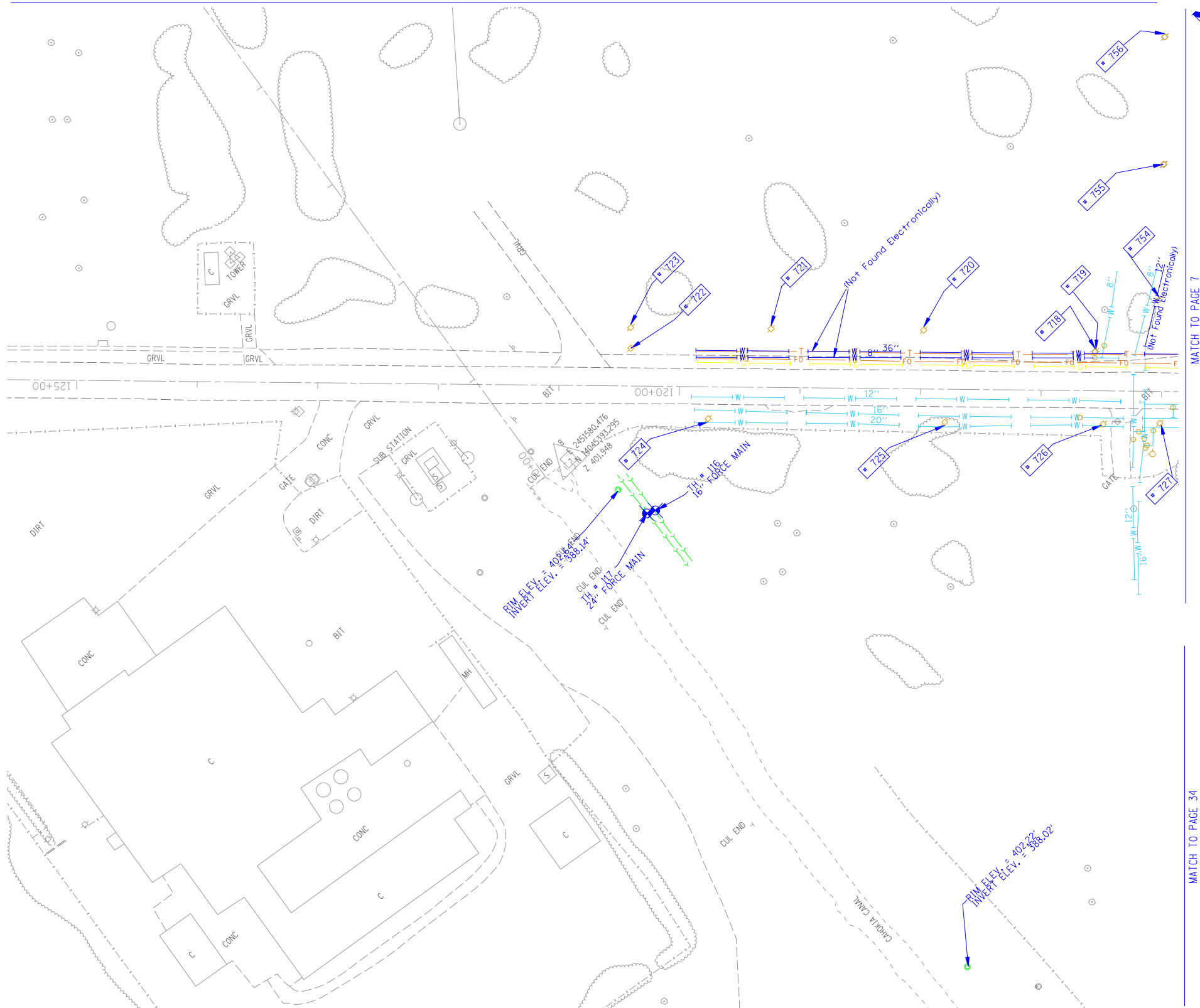


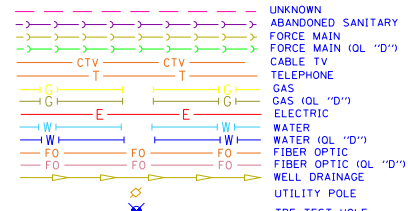
MATCH TO PAGE 5

MATCH TO PAGE 7

MATCH TO PAGE 34



TBE Pole Number	Approximate Location	Identification # on Pole	Utilities Attached to Poles	Utility Owners	Notes: Additional Items Attached to Poles
718	RT 3 1196' NW OF RR	726241	ELECTRIC	AMEREN ELECTRIC	STREET LIGHT
719	RT 3 1196' NW OF RR	2475448	TELEPHONE, ELECTRIC	AT&T AMEREN ELECTRIC	ANCHOR
720	RT 3 1341' NW OF RR	2475459	TELEPHONE, ELECTRIC	AT&T AMEREN ELECTRIC	TRANSFORMER
721	RT 3 1466' NW OF RR	2475458	TELEPHONE, ELECTRIC	AT&T AMEREN ELECTRIC	
722	RT 3 1581' NW OF RR	NO TAG	ELECTRIC	AMEREN ELECTRIC	
723	RT 3 1581' NW OF RR	2475449	TELEPHONE, ELECTRIC	AT&T AMEREN ELECTRIC	
724	RT 3 1538' NW OF RR	19852	ELECTRIC	AMEREN ELECTRIC	
725	RT 3 1342' NW OF RR	19851	ELECTRIC	AMEREN ELECTRIC	ANCHOR
726	RT 3 1209' NW OF RR	19850	ELECTRIC	AMEREN ELECTRIC	
727	RT 3 1164' NW OF RR	19849	ELECTRIC	AMEREN ELECTRIC	
754	JUST EAST OF POLE # 718	739162	ELECTRIC	AMEREN ELECTRIC	ANCHOR
754	JUST EAST OF POLE # 754	739167	ELECTRIC	AMEREN ELECTRIC	
754	JUST EAST OF POLE # 755	739163	ELECTRIC	AMEREN ELECTRIC	



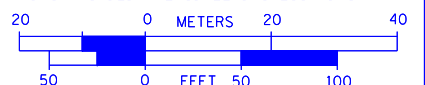
Utilities shown in color on these plans as depicted in the legend have been investigated by TBE Group, Inc in accordance with SUE Industry Standards. All other information shown has been provided to TBE Group, Inc by others. TBE's SUE field investigation was finished on 5/22/09. Changes to utilities after this date may have been made and therefore may result in variances from this plan. Consideration should be given to updating this plan if deemed advisable prior to final design and construction.
All sheets are printed in black and white. Color copies are available upon request.

ALL UTILITIES SHOWN QUALITY LEVEL "B" UNLESS NOTED OTHERWISE.

- Utility Quality Level "A" : Test Hole
- Utility Quality Level "B" : Designating
- Utility Quality Level "C" : Research with Survey
- Utility Quality Level "D" : Records Research



TBE GROUP, INC.
 CIVIL ENGINEERING • TRANSPORTATION • ENVIRONMENTAL
 PLANNING • UTILITY ENGINEERING/LOCATING



Checked By: _____
 Date: _____
 TBE Job No. 1109500601-602-603-604-607-608-609-610
 SUE Plan Page: 33 of 35

FILE NAME =	USER NAME =	DESIGNED <i>EG, IP, LP</i>	REVISED
*FILE#		DRAWN <i>KLC</i>	7/28/09 - 8/26/09 ADDED TEST HOLES *60-108
	PLOT SCALE = 1" = 50'	CHECKED <i>JB</i>	REVISED
	PLOT DATE = *DATE*	DATE <i>7/15/10</i>	3/26/10 ADDED TEST HOLES *116-117

**STATE OF ILLINOIS
 DEPARTMENT OF TRANSPORTATION**

Mississippi River Bridge Project

SCALE: SHEET NO. STA. TO STA.

F.A.P. RTE.	SECTION	COUNTY	TOTAL SHEETS	SHEET NO.
	82-2-1LS	St. Clair	71	51
PTB NO. 147-038				
FED. ROAD DIST. NO.	ILLINOIS	Job No.	D-98-061-08	