

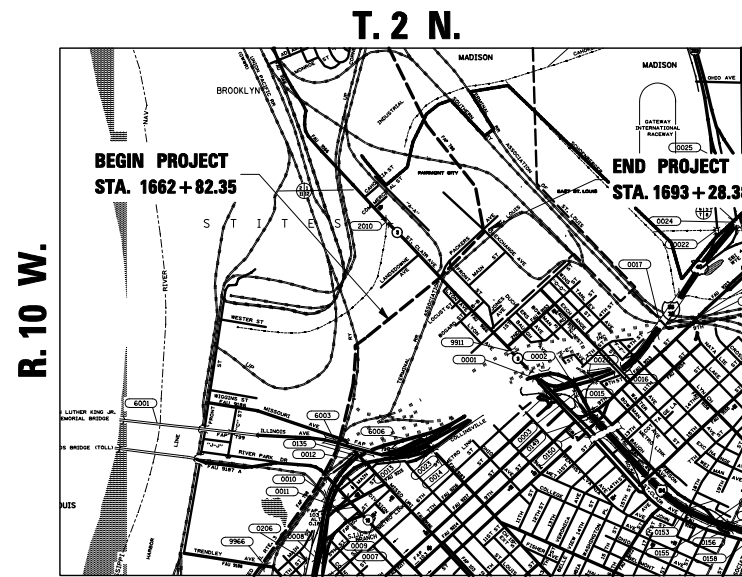
SHEET INDEX		
SHEET NO.	STATION to STATION	DESCRIPTION
3	1660+00 to 1680+00	
4	1680+00 to 1693+28	
5	21+00 to 34+00	EXCHANGE AVE.
6		TOTAL HOLDING SHEET

STATE OF ILLINOIS  
DEPARTMENT OF TRANSPORTATION  
DIVISION OF HIGHWAYS

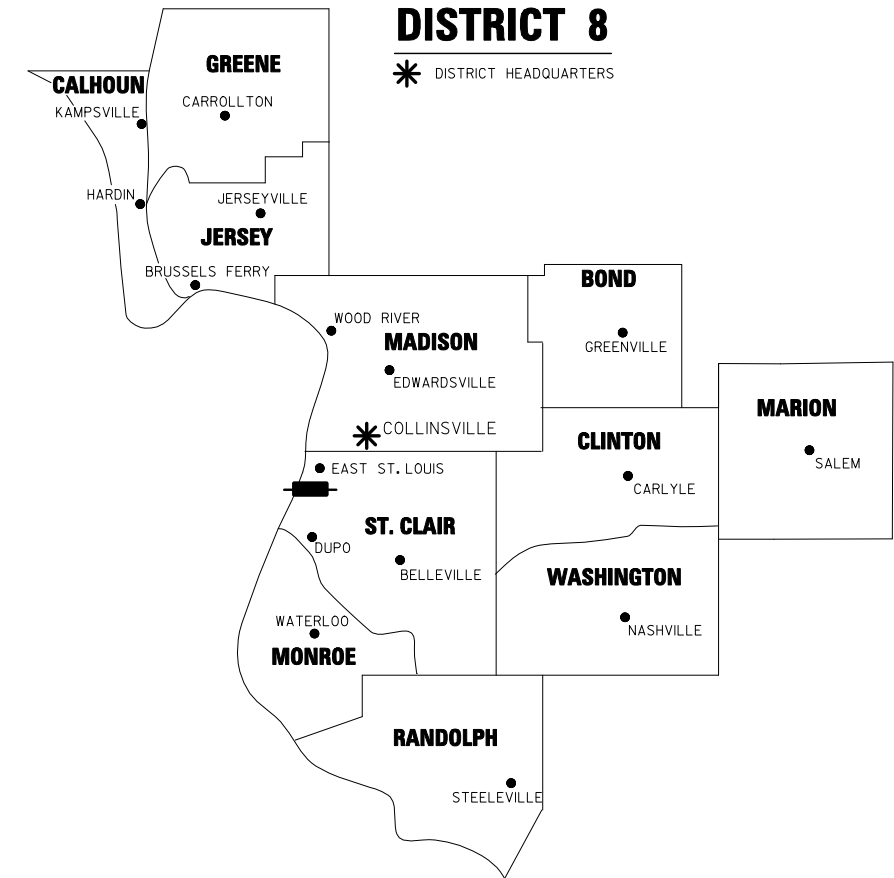
# PLAT OF HIGHWAYS

FA ROUTE 998  
SECTION 82-2-1K  
ST. CLAIR COUNTY  
JOB NO. R-98-026-08

SPACE RESERVED FOR RECORDING OFFICER



PROJECT LENGTH = 3,046 LIN. FT. = 0.5769 MILES




LOCATION OF SECTION INDICATED THUS:

PREPARED BY:



**AMERICAN**  
SURVEYING & ENGINEERING, P.C.

841 N. Galena Ave. Dixon, IL 61021  
815-288-8231  
ILLINOIS PROFESSIONAL DESIGN  
FIRM NO. 184-003192



COVENTINE FIDIS, PLS NO. 35-2159  
LICENSE EXPIRATION DATE: 11/30/2010

SHEET 1 OF

109169/97258

ILLINOIS DEPARTMENT OF TRANSPORTATION DIVISION OF HIGHWAYS/REGION 5/DISTRICT 8 1102 EASTPORT PLAZA DRIVE COLLINSVILLE, ILLINOIS 62234-6198				
F.A.P. RTE.	SECTION	COUNTY	TOTAL SHEETS	SHEET NO.
	82-2-1LS	ST. CLAIR	71	57
CONTRACT NO. 76F39				
FED. ROAD DIST. NO.	ILLINOIS FED. AID PROJECT			