



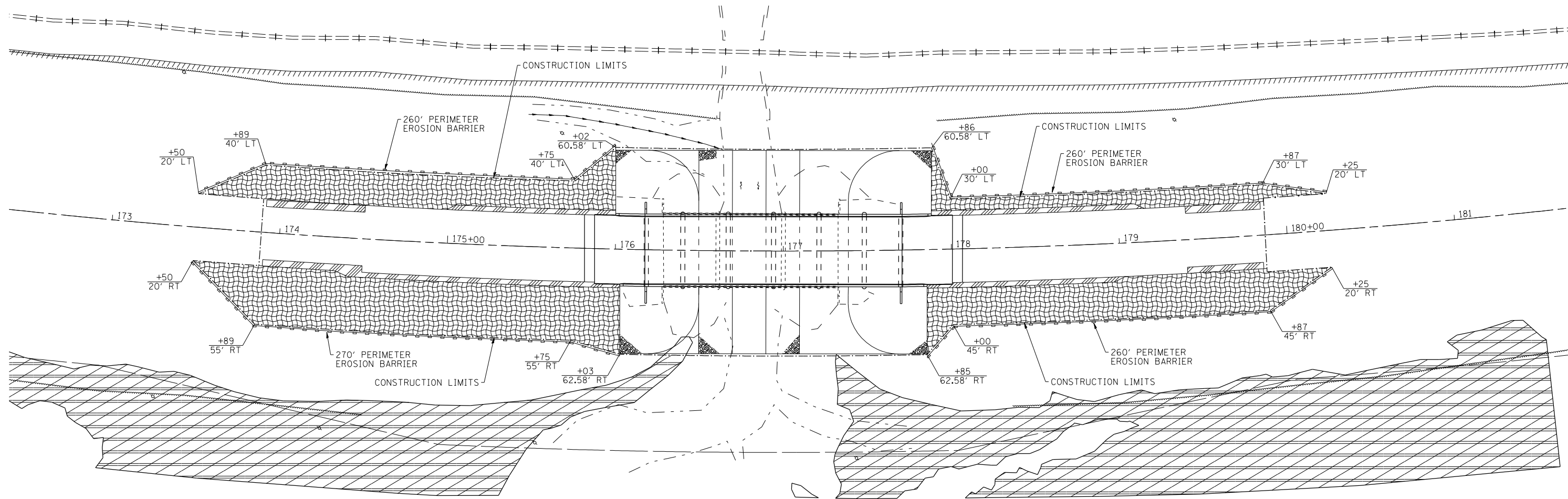
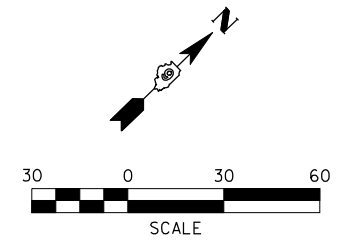


**LEGEND**

-  SEEDING CLASS 2A AND EROSION CONTROL BLANKET
-  PERIMETER EROSION BARRIER
-  STONE RIPRAP CLASS A5
-  WETLAND AREA



NOTES: STATIONS AND OFFSETS SHOWN ARE TO THE CONSTRUCTION LIMITS. THE PERIMETER EROSION BARRIER WILL BE PLACED 1'-0" OUTSIDE THE CONSTRUCTION LIMITS. THE SEEDING CLASS 2A AND EROSION CONTROL BLANKET WILL BE PLACED TO THE LIMITS OF THE PERIMETER EROSION BARRIER.

WETLAND SITE DISTURBANCE INSIDE OF CONSTRUCTION LIMITS TO BE MINIMAL. WETLAND SITES OUTSIDE OF CONSTRUCTION LIMITS ARE NOT TO BE DISTURBED.

PRINT DRIVER = L:\00-ESCA\0111  
 SCALE: 1"=30'-0"  
 FILE NAME = D:\2012\10\12\10121012.dwg



USER NAME = has	DESIGNED - JMS	REVISED -
ESCA PROJECT NO. 988.11	DRAWN - HAS	REVISED -
PLOT SCALE = 0.1667' / IN.	CHECKED - RDP	REVISED -
PLOT DATE = 10/31/2012 7:09:47 AM	DATE - 10/12	REVISED -

**STATE OF ILLINOIS  
DEPARTMENT OF TRANSPORTATION**

**EROSION CONTROL AND DRAINAGE PLANS**

SCALE: 1"=30'-0" SHEET NO. 1 OF 1 SHEETS STA. 172+50 TO STA. 181+50

F.A.P. RTE.	SECTION	COUNTY	TOTAL SHEETS	SHEET NO.
332	4B-1	WHITE	70	18
FED. ROAD DIST. NO.		ILLINOIS FED. AID PROJECT AID		CONTRACT NO. 78154