

INDEX OF SHEETS

| | |
|-------|---|
| 1 | COVER SHEET AND INDEX OF SHEETS |
| 2 | SUMMARY OF QUANTITIES |
| 3 | TYPICAL SECTIONS |
| 4 | TYPICAL SECTIONS AND MANHOLE & WATER VALVE ADJ. DETAILS |
| 5-6 | SCHEDULES & GENERAL NOTES |
| 7-13 | PLAN AND PROFILE SHEETS |
| 14-15 | CURB RAMP DETAILS |
| 16 | MANHOLE AND WATER VALVE ADJUSTMENT DETAILS |
| 17 | PAVEMENT PATCHING AND INLETS, SPECIAL DETAIL |
| 18 | TRAFFIC CONTROL DETAIL |
| 19 | DISTRICT STANDARDS 38.1, 40.2 & 91.2 |

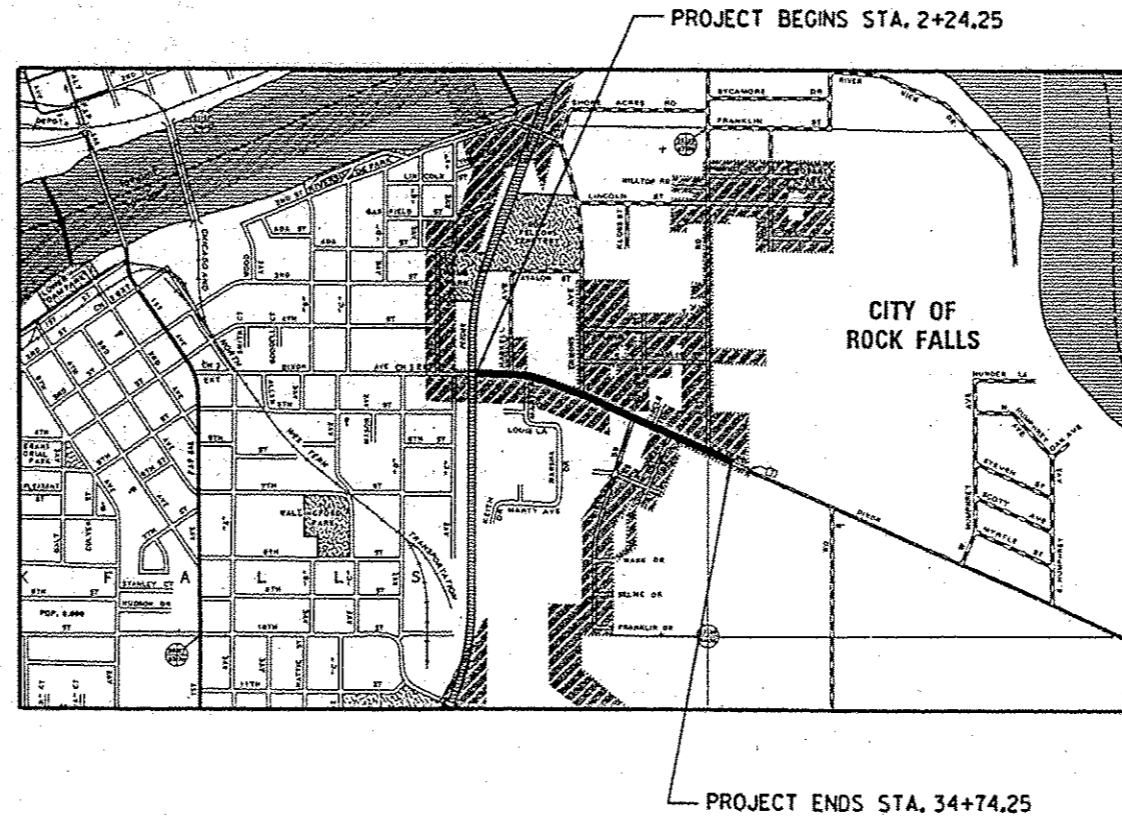
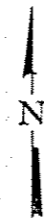
STATE OF ILLINOIS
 WHITESIDE COUNTY
 PLANS FOR PROPOSED
 LOCAL AGENCY IMPROVEMENTS
 SECTION 11-00136-00-RS
 FAU 5560 (DIXON AVENUE)
 PROJECT M-5062(029)
 JOB NO. C-92-121-12
 CONTRACT NO. 85572

STANDARDS

| | |
|-----------|--|
| 424001-07 | PERPENDICULAR CURB RAMPS FOR SIDEWALKS |
| 424006-01 | DIAGONAL CURB RAMPS FOR SIDEWALKS |
| 424011-01 | CORNER PARALLEL CURB RAMPS FOR SIDEWALKS |
| 442201-03 | CLASS C AND D PATCHES |
| 606001-05 | CONCRETE CURB TYPE B AND COMBINATION CONCRETE CURB AND GUTTER |
| 701101-03 | OFF-RD OPERATIONS, MULTILANE, 15' (4.5 m) TO 24' (600 mm) FROM PAVEMENT EDGE |
| 701427-01 | LANE CLOSURE, MULTILANE, INTERMITTENT OR MOVING OPER., FOR SPEEDS < 40 MPH |
| 701606-08 | URBAN LANE CLOSURE, MULTILANE, 2W WITH MOUNTABLE MEDIAN |
| 701801-05 | SIDEWALK, CORNER OR CROSSWALK CLOSURE |
| 701901-02 | TRAFFIC CONTROL DEVICES |
| 720001-01 | SIGN PANEL MOUNTING DETAILS |
| 720006-03 | SIGN PANEL ERECTION DETAILS |
| 720011-01 | METAL POSTS FOR SIGNS, MARKERS & DELINEATORS |
| 728001-01 | TELESCOPING STEEL SIGN SUPPORT |
| 729001-01 | APPLICATIONS OF TYPES A & B METAL POSTS (FOR SIGNS & MARKERS) |
| 780001-03 | TYPICAL PAVEMENT MARKINGS |

UTILITY CONTACTS

| NAME AND ADDRESS OF UTILITIES | TYPE |
|--|---------------------|
| COMCAST ATTN: MIKE OWENS 4450 KISHWAUKEE ST. ROCKFORD, IL 61109 (815) 509-7876 | CABLE TV |
| SBC / AT&T ATTN: WILLIAM CONOVER 2315 N. KNOXVILLE AVE. FLOOR #2 PEORIA, IL 61604 (309) 686-3317 | TELEPHONE |
| ROCK FALLS ELECTRIC 1109 INDUSTRIAL PARK ROAD ROCK FALLS, IL 61071 (815) 622-1145 | ELECTRIC |
| NICOR GAS ATTN: CONNIE LANE 1844 FERRY ROAD NAPERVILLE, IL 60563 (630) 388-2362 | GAS |
| ROCK FALLS DEPARTMENT OF PUBLIC WORKS 603 W. 10TH. ST. ROCK FALLS, IL 61071 (815) 622-1106 | TELE-COMMUNICATIONS |


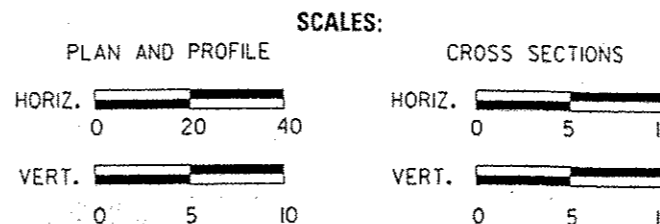


DESIGN CRITERIA

| DESIGN SPEED: 30 MPH | | | |
|---------------------------|--------------|------------|----------|
| FUNCTIONAL CLASSIFICATION | HIGHWAY | ADT (2013) | % TRUCKS |
| MINOR ARTERIAL | DIXON AVENUE | 6200 | 12 |

LOCATION MAP

NET LENGTH OF PROJECT = 3250 FEET = 0.62 MILES



WILLETT HOFMANN & ASSOCIATES INC
 ENGINEERING ARCHITECTURE LAND SURVEYING
 809 EAST 2ND STREET, DIXON, IL 61021-0367
 T: 815-284-3381 DESIGN FIRM: #184-000918

| | |
|--|--|
| CITY OF ROCK FALLS | |
| APPROVED | <u>12-14-13</u> DATE <u>[Signature]</u> CITY OF ROCK FALLS MAYOR |
| PASSED | <u>JAN. 11, 2013</u> DATE <u>[Signature]</u> DISTRICT 2 LOCAL ROADS ENGINEER |
| RELEASED FOR BID BASED ON LIMITED REVIEW | <u>JAN. 11, 2013</u> DATE <u>[Signature]</u> DEPUTY DIRECTOR OF HIGHWAYS, REGION 2 ENGINEER |