

F.A.U. RTE.	SECTION	COUNTY	TOTAL SHEETS	SHEET NO.
5355	10-00167-01-WR	DEKALB	78	1
ILLINOIS CONTRACT NO. 87544				

STATE OF ILLINOIS  
DEPARTMENT OF TRANSPORTATION  
DIVISION OF HIGHWAYS  
**PLANS FOR PROPOSED  
FEDERAL AID HIGHWAY**

FOR INDEX OF SHEETS, SEE SHEET NO. 2

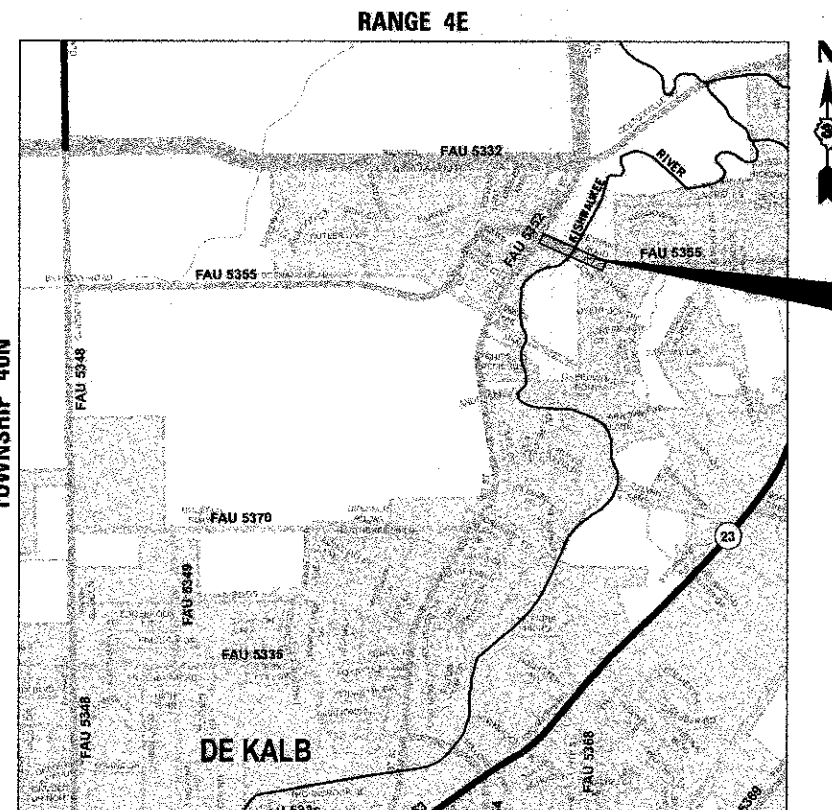
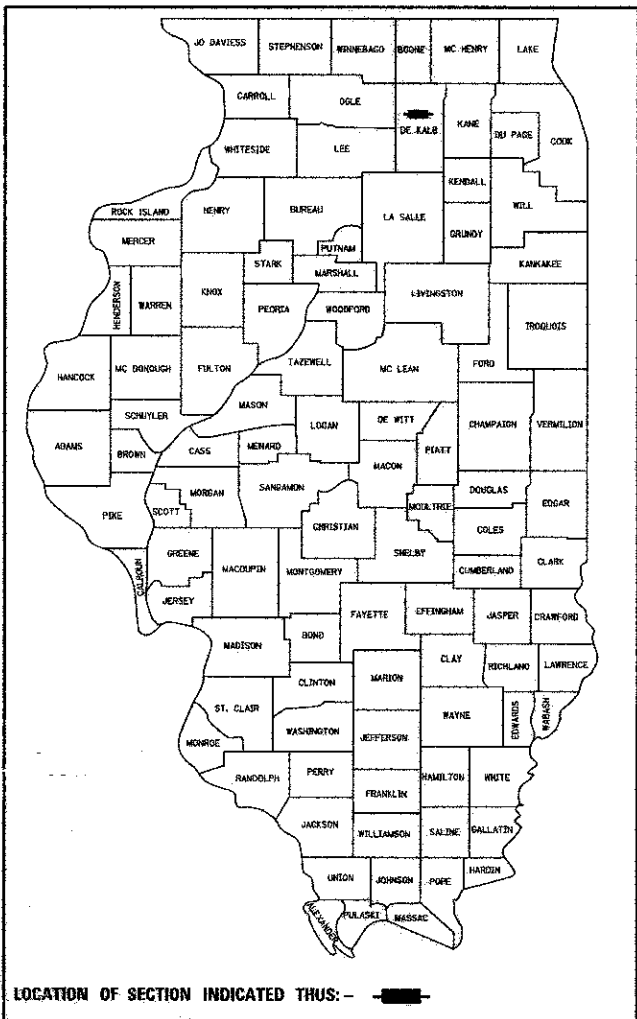
PROJECT LOCATED IN DEKALB TOWNSHIP

F.A.U. RTE 5355 (BETHANY ROAD)  
SECTION 10-00167-01-WR  
PROJECT M-5017(048)  
ROADWAY WIDENING  
JOB NO. C-93-031-13  
DEKALB COUNTY

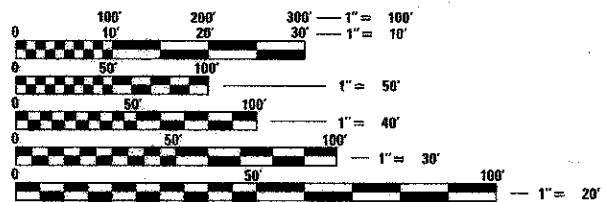
**TRAFFIC DATA**

2007 ADT = 12,600  
2027 ADT = 19,100  
DESIGN SPEED: 45 MPH

DESIGN DESIGNATION:  
MINOR ARTERIAL



PROJECT BEGINS  
STA. 10 + 26.17  
OMISSION THROUGH  
STRUCTURE SN-019-6107  
STA. 16 + 87.20 TO  
STA. 18 + 79.90  
PROJECT ENDS  
STA. 27 + 00.00



FULL SIZE PLANS HAVE BEEN PREPARED USING STANDARD ENGINEERING SCALES. REDUCED SIZED PLANS WILL NOT CONFORM TO STANDARD SCALES. IN MAKING MEASUREMENTS ON REDUCED PLANS, THE ABOVE SCALES MAY BE USED.

J.U.L.I.E.  
JOINT UTILITY LOCATION INFORMATION FOR EXCAVATION  
1-800-892-0123  
OR 811

DEKALB TOWNSHIP  
PROJECT GROSS LENGTH = 1673.8 FT (0.317 MILE)  
PROJECT NET LENGTH = 1481.1 FT (0.281 MILE)  
PROJECT LOCATED IN:  
PART OF SECTION 1 IN TOWNSHIP 40N, RANGE 4E, OF THE THIRD PRINCIPAL MERIDIAN,  
DEKALB COUNTY, ILLINOIS



DECEMBER 18 20 12  
*Douglas P. Breunlin*  
DOUGLAS P. BREUNLIN  
ILLINOIS REG. PROFESSIONAL ENGINEER NO. 062-036608  
EXPIRATION DATE 11-30-2013



STATE OF ILLINOIS  
DEPARTMENT OF TRANSPORTATION  
DIVISION OF HIGHWAYS

APPROVED December 18, 2012  
*Joel C. Maurer*  
CITY OF DEKALB, CITY ENGINEER

PASSED 12-27-12  
*Don R. [Signature]*  
DISTRICT 3 LOCAL ROADS & STREETS ENGINEER

RELEASING FOR BID  
BASED ON LIMITED  
REVIEW 12-27-12  
*Paul [Signature]*  
DEPUTY DIRECTOR OF HIGHWAYS, REGION 2 ENGINEER

**PRINTED BY THE AUTHORITY  
OF THE STATE OF ILLINOIS**

CONTRACT NO. 87544

FIELD ENGINEER: KELLY VLASTNIK (815) 434-8575