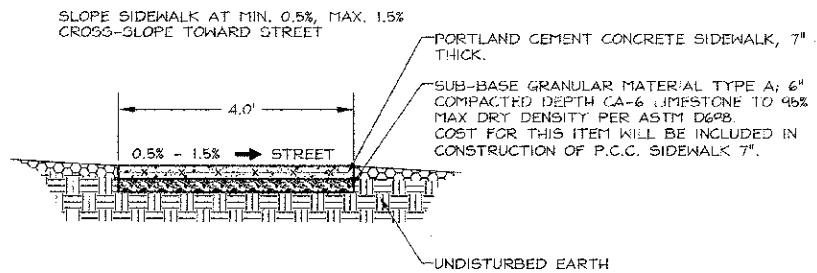


GENERAL NOTES

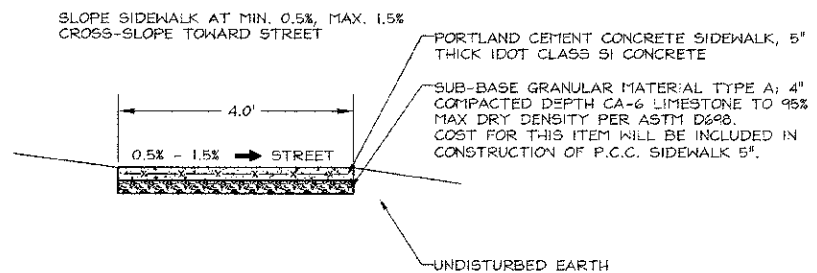
1. ALL MATERIALS AND METHODS SHALL BE IN ACCORDANCE WITH STANDARD SPECIFICATIONS FOR ROAD AND BRIDGE CONSTRUCTION, ADOPTED JANUARY 1ST, 2012.
2. CONTRACTORS SHALL CONTACT EACH UTILITY COMPANY PRIOR TO CONSTRUCTION. ANY DAMAGE CAUSED TO EXISTING UTILITIES SHALL BE THE CONTRACTORS RESPONSIBILITY AND CONTRACTOR SHALL LEND ALL POSSIBLE ASSISTANCE IN RESTORING SERVICE.
3. NOT ALL OF THE GAS, POWER OR TELEPHONE LINES, WERE ABOVE OR BELOW GROUND, HAVE BEEN SHOWN ON THE PLANS. THE LOCATION OF EXISTING UNDERGROUND UTILITIES, SUCH AS GAS OR WATER MAINS, ETC., AS SHOWN ON THE PLANS HAVE BEEN DETERMINED FROM THE BEST AVAILABLE INFORMATION AND ARE GIVEN FOR THE CONVENIENCE OF THE CONTRACTOR. THE CONTRACTOR SHALL ASSUME RESPONSIBILITY FOR ALL UTILITIES, WHETHER SHOWN OR NOT, AND MUST REALIZE THAT THE ACTUAL LOCATIONS AND THOSE SHOWN MAY BE DIFFERENT.
4. INTERRUPTION OF UTILITY SERVICE IS NOT EXPECTED. HOWEVER, IF INTERRUPTION OF ANY UTILITY SERVICE IS NECESSARY, THE CONTRACTOR SHALL GIVE AT LEAST ONE DAY NOTICE TO CUSTOMERS INVOLVED AND SHALL USE ALL HIS RESOURCES TO MINIMIZE INTERRUPTION.
5. ALL DISTURBED AREAS SHALL BE GRADED TO PROVIDE POSITIVE DRAINAGE. CULVERTS, FIELD TILES AND OTHER DRAINAGE FACILITIES DAMAGED DURING CONSTRUCTION SHALL BE REPLACED BY CONTRACTOR AT NO ADDITIONAL COST TO THE VILLAGE.
6. ANY PERMANENT SURFACE, STREET, DRIVEWAY, OR SIDEWALK DAMAGE BY CONTRACTOR SHALL BE REPAIRED BY CONTRACTOR.

SUMMARY OF QUANTITIES

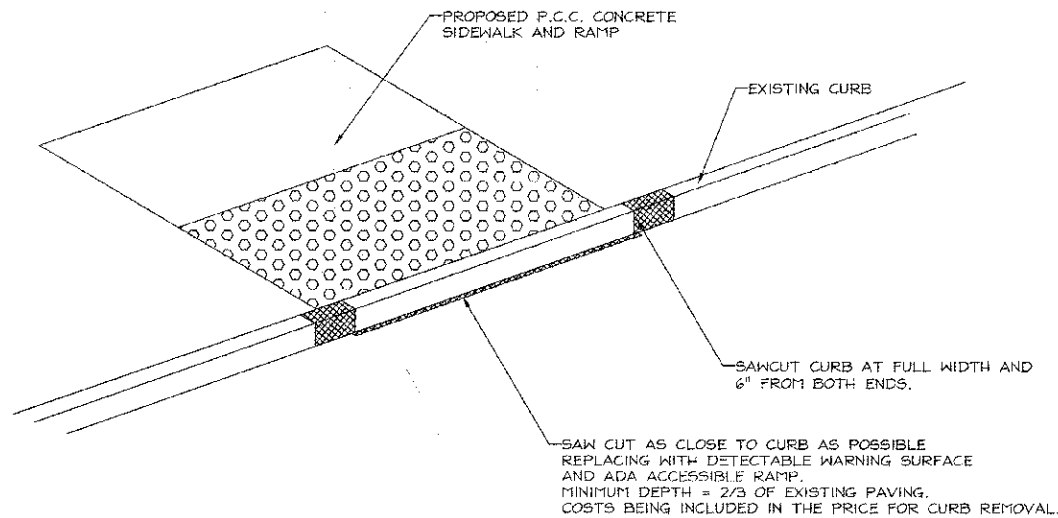
CODE #	ITEM DESCRIPTION	TOTAL	UNIT
20100210	TREE REMOVAL (OVER 15 UNITS DIAMETER)	72	UNIT
42300100	PORTLAND CEMENT CONCRETE DRIVEWAY PAVEMENT, 5 INCH	66.4	SQ YD
42400200	PORTLAND CEMENT CONCRETE SIDEWALK 5 INCH	4727	SQ FT
42400400	PORTLAND CEMENT CONCRETE SIDEWALK 7 INCH	1113	SQ FT
42400800	DETECTABLE WARNINGS	126	SQ FT
44000200	DRIVEWAY PAVEMENT REMOVAL	59	SQ YD
44000300	CURB REMOVAL	50	FOOT
44000600	SIDEWALK REMOVAL	2058	SQ FT
Δ 56109210	WATER VALVES TO BE ADJUSTED	1	EACH
67100100	MOBILIZATION	1	L SUM
72000100	SIGN PANEL - TYPE I	83	SQ FT
72900200	METAL POST - TYPE B	12	EACH
Δ 78001130	PAINT PAVEMENT MARKING - LINE 6"	435	FOOT
X0322881	TREE TRIMMING	3	EACH
Δ X004040	DOMESTIC WATER METER TO BE RELOCATED	5	EACH
X0327301	RELOCATE EXISTING MAILBOX	1	EACH
X2500900	SEEDING, CLASS I (SPECIAL)	0.04	ACRES
X7240500	RELOCATE EXISTING SIGNS	3	EACH
Z0004544	HOT-MIX ASPHALT DRIVEWAY PAVEMENT REMOVAL	9	SQ YD



**P.C.C. SIDEWALK
TYPICAL DRIVEWAY SECTION**



**P.C.C. SIDEWALK
TYPICAL SECTION**



NO.	DESCRIPTION	BY	DATE	NO.	DESCRIPTION	BY	DATE
						DESIGNED	
						DRAWN	WFL 12/12/12
						CHECKED	JHC 12/12/12

VILLAGE OF BROWNSTOWN
FAYETTE COUNTY, IL
SAFE ROUTES TO SCHOOL
NOTES & QUANTITIES

JOHN H. CRAWFORD & ASSOCIATES, P.C.
CIVIL ENGINEERS, LAND SURVEYORS
201 SOUTH DIVISION STREET, CARTERSVILLE, ILLINOIS 62018
PHONE (618) 585-8370 FAX (618) 965-4892
PROFESSIONAL DESIGN FIRM # 184-002865

SHEET NO.	
2	of 12
ISSUE	DATE
A	12/12/12