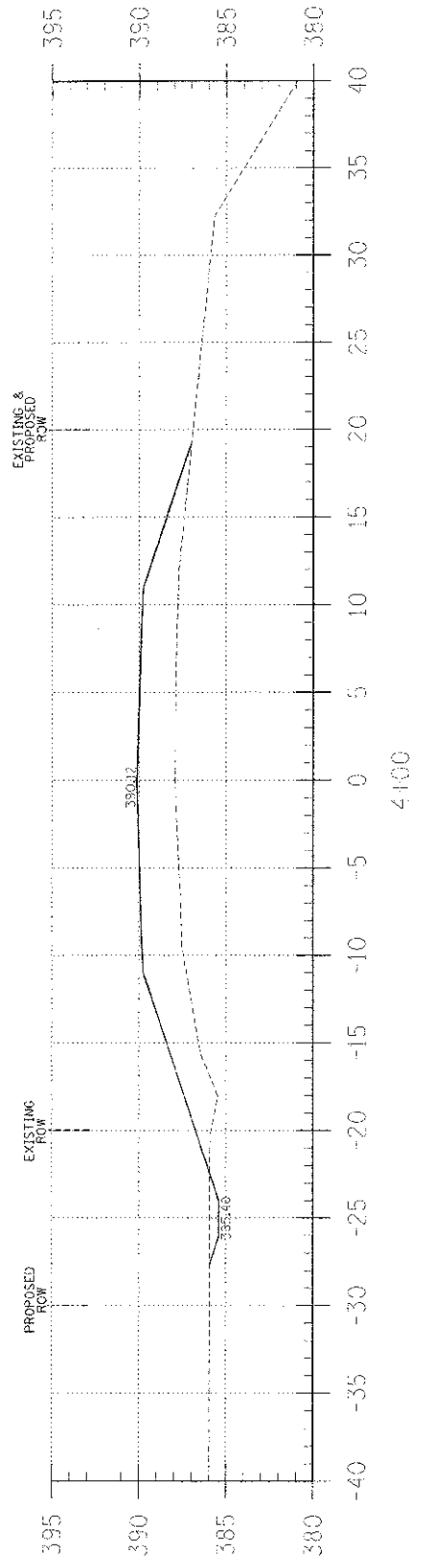
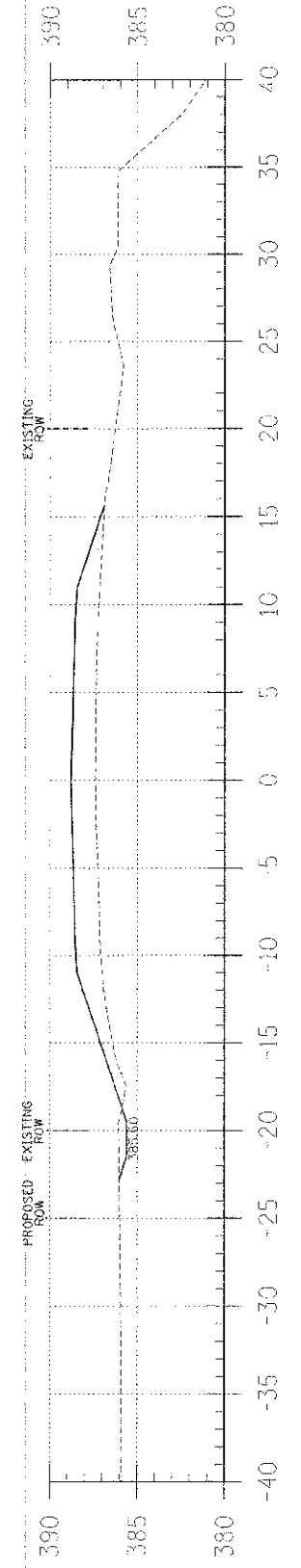


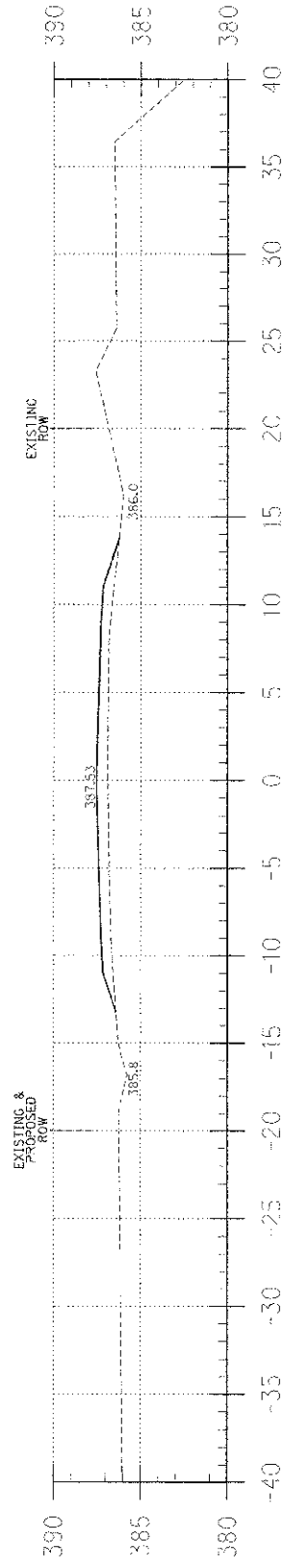
C = 4.5
F = 92.5



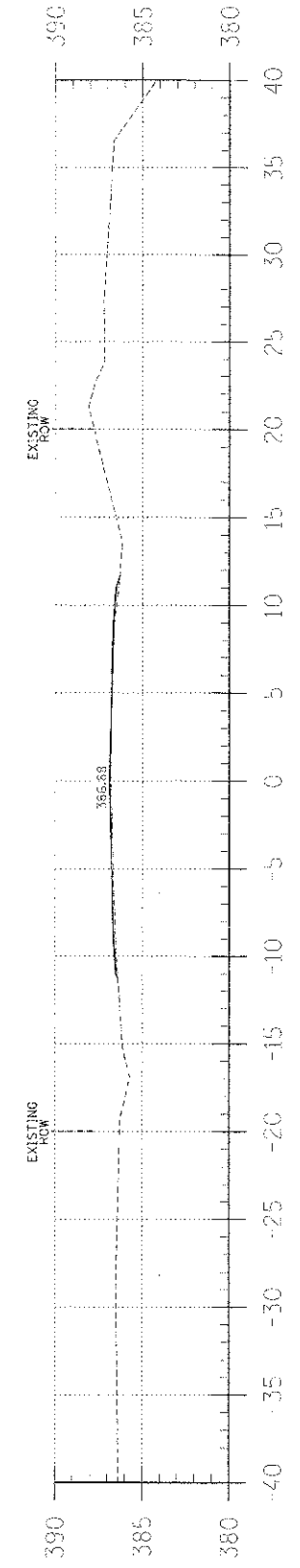
C = 1.9
F = 74.5



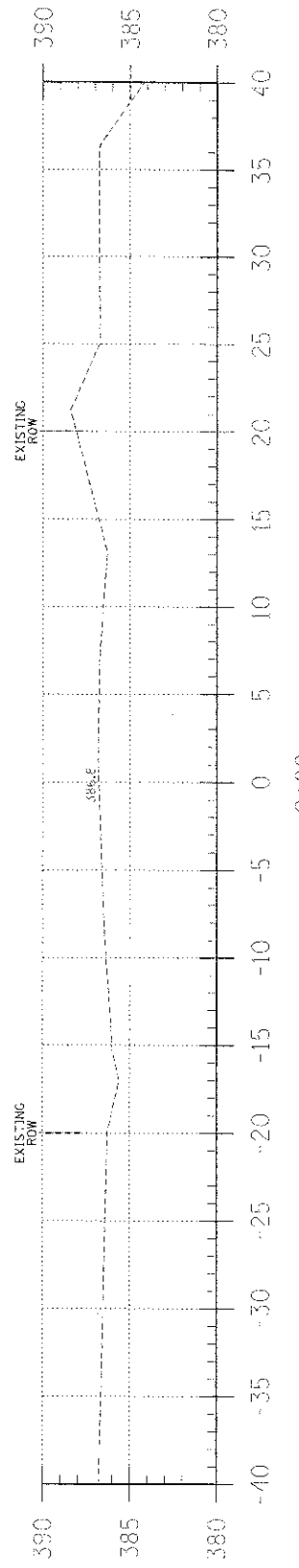
C = 1.3
F = 19.2



C = 0.0
F = 14.2



C = 0.3
F = 1.4



EARTHWORK SCHEDULE

LOCATION	EARTH EXCAVATION		CHANNEL EXCAVATION		ESTIMATED UNSUITABLE MATERIAL		SUITABLE MATERIAL ADJUSTED FOR SHRINKAGE		EMBANKMENT		EARTHWORK BALANCE WASTE (+) OR SHORTAGE (-)	
	CUBIC YARD	CUBIC YARD	CUBIC YARD	CUBIC YARD	CUBIC YARD	CUBIC YARD	CUBIC YARD	CUBIC YARD	CUBIC YARD	CUBIC YARD	CUBIC YARD	CUBIC YARD
STA 0+00 TO 4+64.2	10.9	0.0	0.0	0.0	0.0	8.2	0.0	315.3	0.0	-307.1		
STA 4+64.2 TO 5+35.8	0.0	243.7	0.0	121.8	0.0	91.4	0.0	0.0	0.0	91.4		
STA 5+35.8 TO 10+00	40.9	0.0	0.0	0.0	0.0	30.6	488.5	488.5	488.5	-427.9		
2 FIELD ENTRANCE	0.0	0.0	0.0	0.0	0.0	0.0	0.0	34.3	34.3	-34.3		
TOTAL	51.8	243.7	0.0	121.8	0.0	130.2	808.1	808.1	808.1	-577.9		

TR	SECTION	COUNTY	TOTAL SHEETS	SHEET NO.
27	1C-05217-00-BR	WHITE	13	3

023 W. 3RD ST
P.O. BOX 160
MT. CARMEL, IL 62863
PHONE (618)-282-8651
FAX (618)-263-3327

405 W. STATE ST.
SUITE 1
PHINCETON, IN 47670
PHONE (812)-386-7611
FAX (812)-385-2812

PROFESSIONAL DESIGN FIRM
LAND SURVEY & PROFESSIONAL ENGINEERING CORPORATION
184-002887
(82-332436)(35-002769)

AARON M. VEFFORD
NAME
Aaron M. Vefford
SIGNATURE
DATE: 12-14-12
EXPIRES: 1-30-13

TOWNSHIP ROUTE 27
OVER FRENCH CREEK
WHITE COUNTY, ILLINOIS

SHEET TITLE:
CROSS-SECTIONS
SCALE: 1" = 4'
BY: AMM
DATE: 12/02
REV:
3 OF 13 SHEETS
SHEET NO. 3