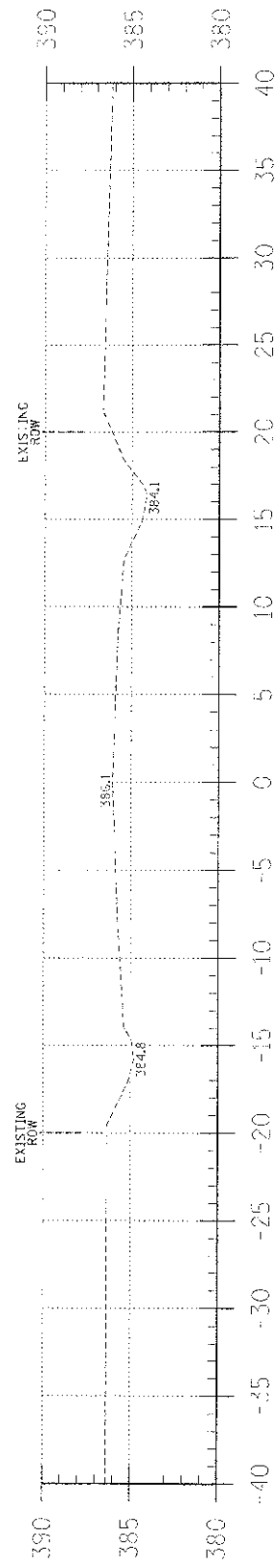
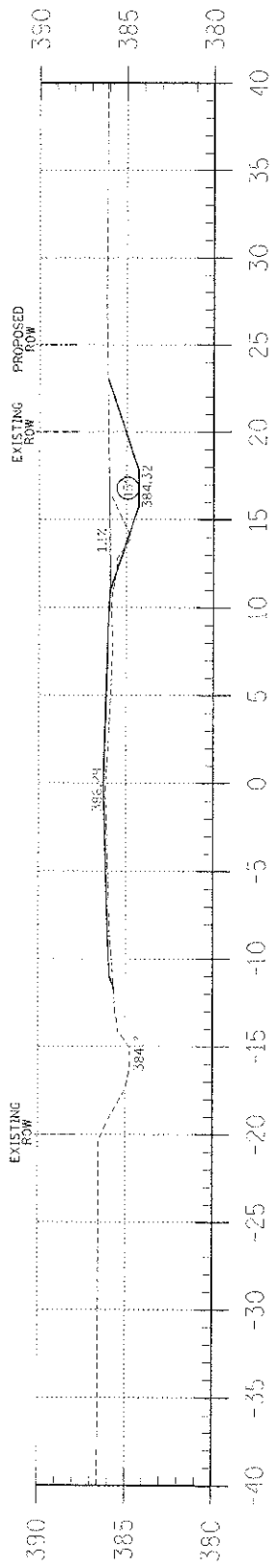


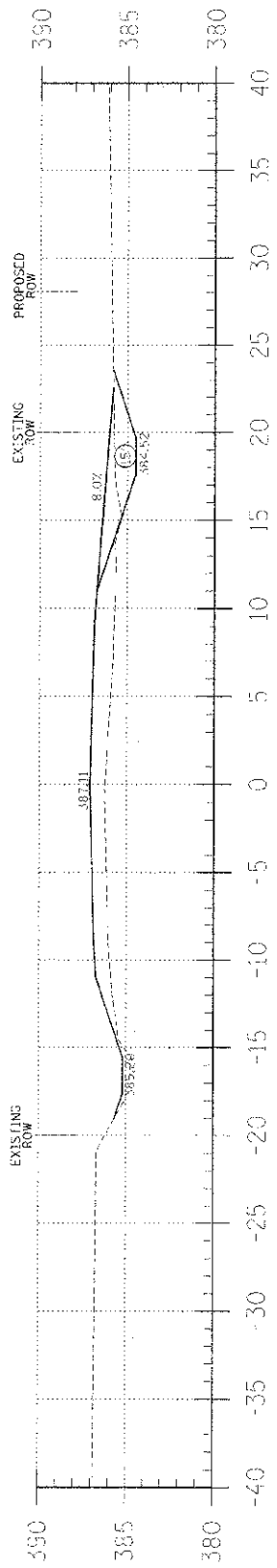
9+00



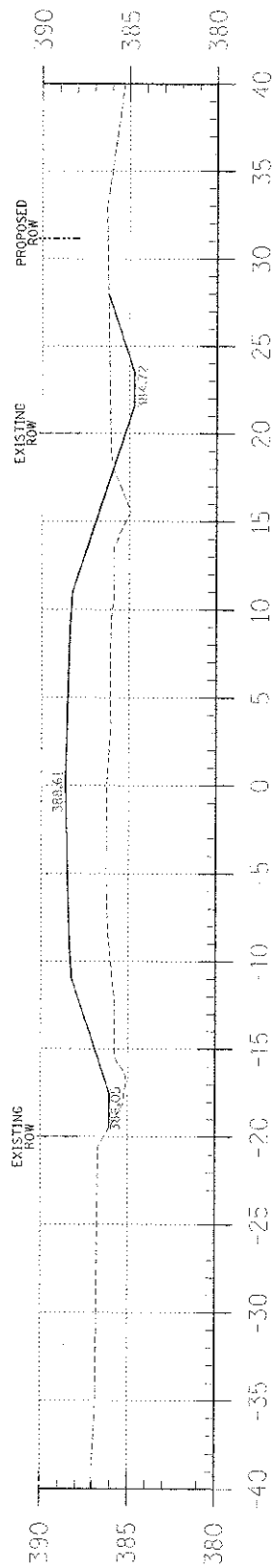
8+00



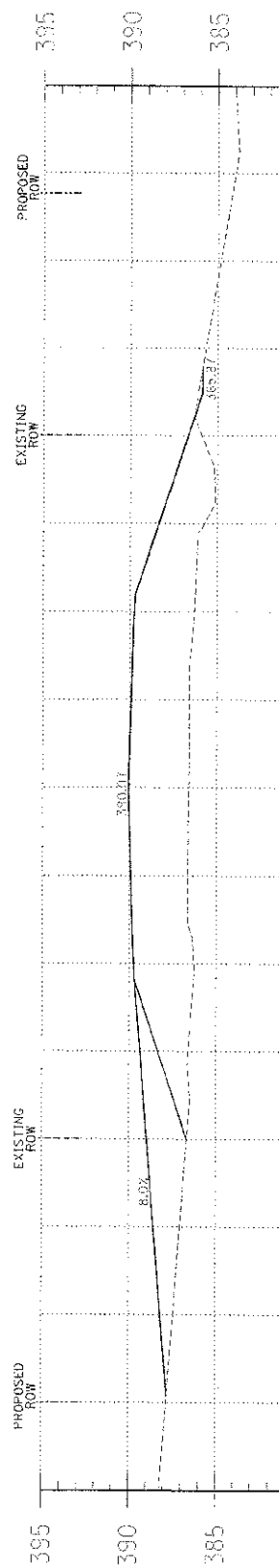
7+50



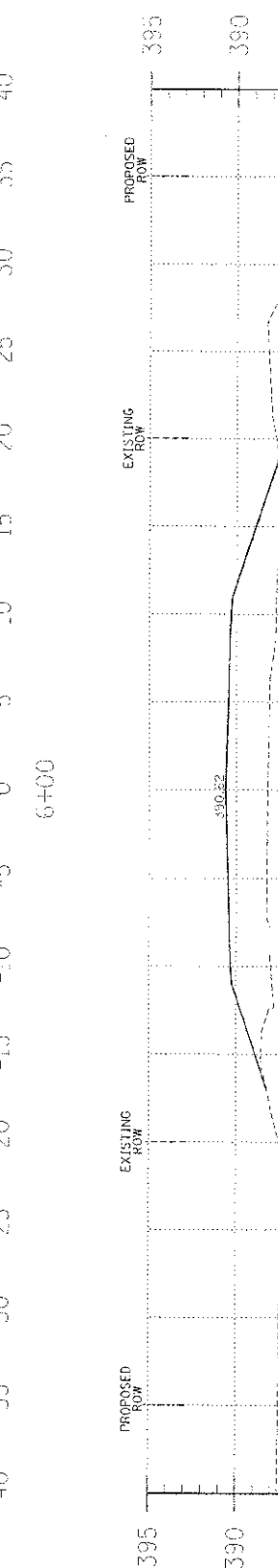
7+00



6+50



6+00



5+50

C = 8.6
F = 4.0

C = 8.4
F = 25.3

C = 8.5
F = 72.7

C = 0.3
F = 111.8


IR	SECTION	COUNTY	TOTAL SHEET	SHEETS NO.
27	20-05-17-00-BR	WHITE	13	4
REG. ROAD DIST. NO. 9 ILLINOIS		FED. AID PROJECT		
PROJECT # BROS-951050		CONTRACT # 99484		
ROR NO. 1-99-508-11		TRENCH CREEK		

384 W 3RD ST.
P.O. BOX 180
MT. CARMEL, IL
62893
PHONE:
(618)-262-8881
FAX:
(618)-263-3327

405 W STATE ST
SUITE 1
PRINCETON, IN
47070
PHONE:
(317)-366-7611
FAX:
(317)-366-2812



PROFESSIONAL
DESIGN FIRM
LAND SURVEY &
PROFESSIONAL
ENGINEERING
CORPORATION
184-30687
(62-00243)(75-002769)



AARON M. McHAFORD
NAME
Aaron McHafford
SIGNATURE
12-14-12
DATE
11-30-15
EXPIRES

TOWNSHIP ROUTE 27
OVER FRENCH CREEK
WHITE COUNTY, ILLINOIS

SHEET TITLE:

CROSS-SECTIONS

SCALE: 1" = 5'
BY: ANM
DATE: 9/02
REV.

4 of 13
SHEETS

SHEET NO.
4