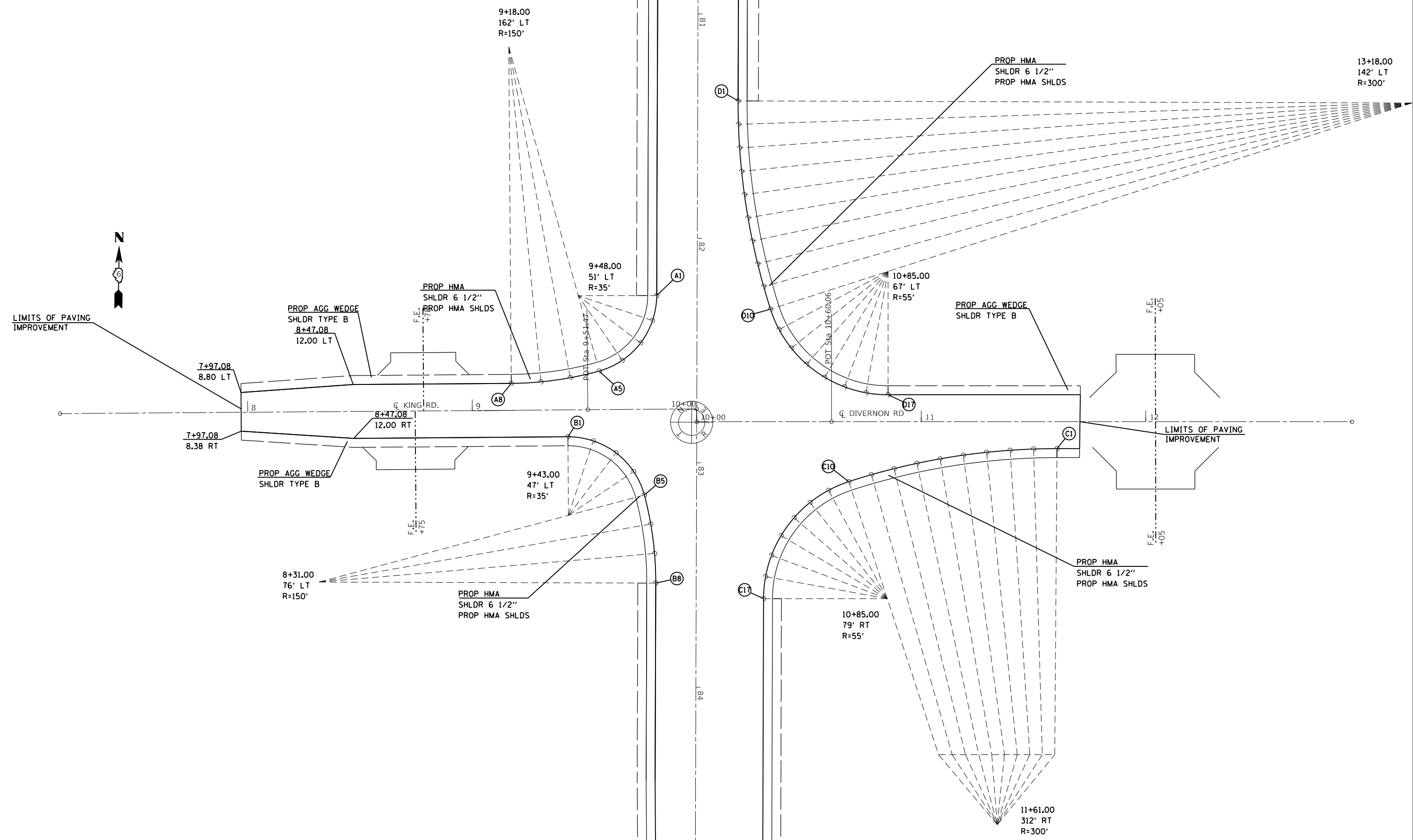


SEE SHEET 102 FOR DIVERNON/KING RD INTERSECTION LAYOUT
 SEE SHEET 105-115 FOR PAVEMENT MARKING DETAILS
 SEE SHEET 116-118 FOR LIGHTING PLAN SHEETS



MODEL: Default
 FILE: \\nas0101\B&E\BID\NTEC\Illinois\gov\PIV\DOT\Documents\10DOT_Offices\Divert\0672153\CADDData\CAD\sheet\0672153-ctc-intersection.dgn

USER NAME = coxte	DESIGNED - JWC	REVISED -
	DRAWN - JWC	REVISED -
PLOT SCALE = 40,0000 ' / in.	CHECKED - JWC	REVISED -
PLOT DATE = 12/10/2018	DATE -	REVISED -

STATE OF ILLINOIS
DEPARTMENT OF TRANSPORTATION

INTERSECTION DETAIL
DIVERNON RD KING RD

SCALE: 20 SHEET 1 OF 4 SHEETS STA. TO STA.

F.A.P. RTE.	SECTION	COUNTY	TOTAL SHEETS	SHEET NO.
662	**	-	215	101
CONTRACT NO. 72H53				
ILLINOIS		FED. AID PROJECT		

** (D)RS-13,1-1 (PI)RS-8,N * MACOUPIN, SANGAMON

	FAP 662 (IL 4)		KING RD		ELEVATION	C. L. ELEVATION
A1	82+25.5	18' RT	9+82.53	50.63' LT	632.97	633.24
A2	82+36.7	19.82' RT	9+81.00	39.51' LT	632.98	633.24
A3	82+46.7	25.09' RT	9+75.00	29.58' LT	633.01	633.27
A4	82+54.5	33.27' RT	9+67.00	21.89' LT	633.05	633.29
A5	82+59.2	43.49' RT	9+57.00	17.22' LT	633.1	633.33
A6	82+62.2	56.36' RT	9+44.00	14.33' LT	633.16	633.37
A7	82+64.2	69.45' RT	9+31.00	12.58' LT	633.23	633.42
A8	82+64.9	82.65' RT	9+18.00	12.00' LT	633.29	633.47

	FAP 662 (IL 4)		KING RD		ELEVATION	C. L. ELEVATION
B1	82+88.83	51.77' RT	9+43.00	12.00' RT	633.14	633.32
B2	82+90.4	46.04' RT	9+54.00	12.87' RT	633.09	633.30
B3	82+95.7	35.88' RT	9+64.00	19.32' RT	633.05	633.28
B4	83+04.0	27.99' RT	9+72.00	27.73' RT	634.35	633.26
B5	83+14.5	23.21' RT	9+77.00	38.00' RT	632.99	633.25
B6	83+27.4	20.33' RT	9+79.00	51.14' RT	632.98	633.24
B7	83+40.4	18.58' RT	9+81.00	64.26' RT	632.97	633.24
B8	83+53.7	18.00' RT	9+81.00	77.48' RT	632.97	633.24

	FAP 662 (IL 4)		DIVERNON RD		ELEVATION	C. L. ELEVATION
C1	82+93.2	160.52' LT	11+61.00	12.00' RT	632.22	632.4
C2	82+93.4	150.05' LT	11+50.00	12.18' RT	632.24	632.44
C3	82+94.0	139.59' LT	11+40.00	12.73' RT	632.26	632.48
C4	82+94.9	129.15' LT	11+29.00	13.64' RT	632.28	632.53
C5	82+96.2	118.76' LT	11+19.00	14.92' RT	632.30	632.57
C6	82+97.9	108.42' LT	11+08.00	16.56' RT	632.32	632.61
C7	82+99.9	98.15' LT	10+98.00	18.56' RT	632.34	632.65
C8	83+02.3	87.95' LT	10+88.00	20.92' RT	632.36	632.69
C9	83+05.8	77.84' LT	10+78.00	23.63' RT	632.38	632.73
C10	83+08.2	67.83' LT	10+67.00	27.00' RT	632.4	632.77
C11	83+12.0	58.80' LT	10+59.00	30.55' RT	632.41	632.80
C12	83+17.5	50.61' RT	10+51.00	35.97' RT	632.43	632.84
C13	83+24.3	43.51' LT	10+44.00	42.76' RT	632.44	632.86
C14	83+32.3	37.75' LT	10+38.00	50.70' RT	632.45	632.89
C15	83+41.2	33.49' LT	10+34.00	59.56' RT	632.46	632.9
C16	83+50.6	30.88' LT	10+31.00	69.03' RT	632.47	632.92
C17	83+60.4	30.00' LT	10+30.00	79.00' RT	632.47	632.92

	FAP 662 (IL 4)		DIVERNON RD		ELEVATION	C. L. ELEVATION
D1	81+38.7	18.00' LT	10+18.00	142.95' LT	632.98	633.25
D2	81+49.2	18.18' LT	10+18.00	132.47' LT	632.98	633.25
D3	81+59.6	18.73' LT	10+19.00	122.01' LT	632.97	633.24
D4	81+70.1	19.64' LT	10+20.00	111.57' LT	632.97	633.23
D5	81+80.6	20.92' LT	10+21.00	101.17' LT	632.96	633.23
D6	81+90.8	22.56' LT	10+23.00	90.82' LT	632.95	633.21
D7	82+01.1	24.56' LT	10+25.00	80.53' LT	632.93	633.19
D8	82+11.3	26.92' LT	10+27.00	70.32' LT	632.92	633.18
D9	81+21.4	29.63' LT	10+30.00	60.19' LT	632.9	633.15
D10	82+31.4	32.69' LT	10+33.00	50.00' LT	632.88	633.13
D11	82+40.5	36.58' LT	10+37.00	41.06' LT	632.85	633.09
D12	82+48.8	42.03' LT	10+42.00	32.80' LT	632.82	633.05
D13	82+55.9	48.87' LT	10+49.00	25.64' LT	632.77	633
D14	82+61.7	56.87' LT	10+57.00	19.82' LT	632.71	632.93
D15	82+66.0	65.79' LT	10+66.00	15.52' LT	632.65	632.86
D16	82+68.6	75.33' LT	10+75.00	12.89' LT	632.59	632.78
D17	82+69.4	85.17' LT	10+85.00	12.00' LT	632.52	632.7

MODEL: Default
 FILE: \\nas101\B&E\BID\NTEC\Illinois\gov\FW\DOT\Documents\10DOT_Offices\10DOT\10DOT_CADDData\CAD\Sheet\66272H53-sch-intersection.dgn

USER NAME = coxte	DESIGNED - JWC	REVISED -
DRAWN - JWC	REVISED -	
PLOT SCALE = 40,0000' / in.	CHECKED - JWC	REVISED -
PLOT DATE = 12/10/2018	DATE -	REVISED -

STATE OF ILLINOIS
DEPARTMENT OF TRANSPORTATION

INTERSECTION LAYOUT
DIVERNON/KING RD

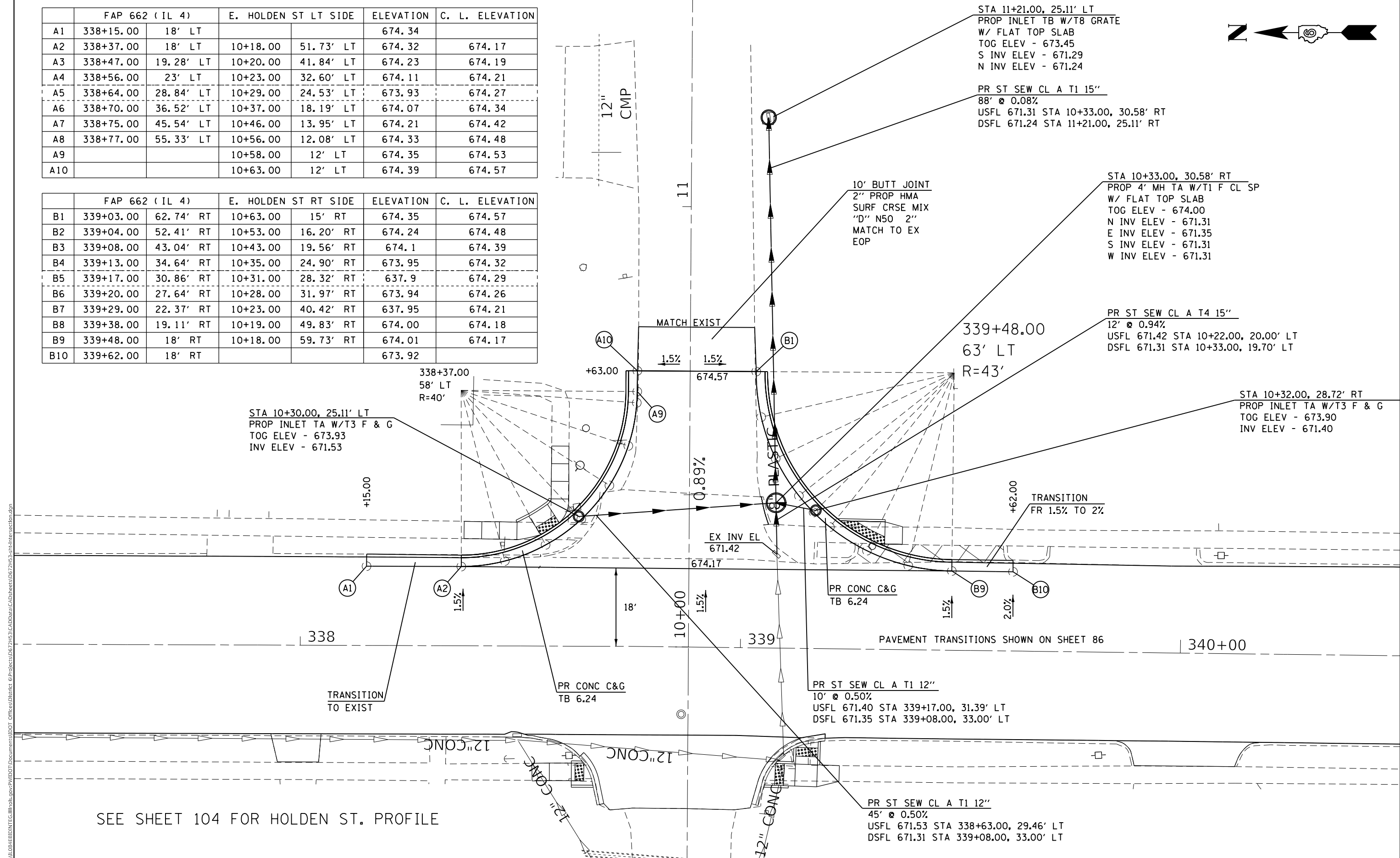
SCALE: 20 SHEET 2 OF 4 SHEETS STA. TO STA.

F.A.P. RTE.	SECTION	COUNTY	TOTAL SHEETS	SHEET NO.
662	**	*	215	102
CONTRACT NO. 72H53				
ILLINOIS FED. AID PROJECT				

** (D)RS-13,J-1 (PI)RS-8,N * MACOUPIN, SANGAMON

	FAP 662 (IL 4)		E. HOLDEN ST LT SIDE		ELEVATION	C. L. ELEVATION
A1	338+15.00	18' LT			674.34	
A2	338+37.00	18' LT	10+18.00	51.73' LT	674.32	674.17
A3	338+47.00	19.28' LT	10+20.00	41.84' LT	674.23	674.19
A4	338+56.00	23' LT	10+23.00	32.60' LT	674.11	674.21
A5	338+64.00	28.84' LT	10+29.00	24.53' LT	673.93	674.27
A6	338+70.00	36.52' LT	10+37.00	18.19' LT	674.07	674.34
A7	338+75.00	45.54' LT	10+46.00	13.95' LT	674.21	674.42
A8	338+77.00	55.33' LT	10+56.00	12.08' LT	674.33	674.48
A9			10+58.00	12' LT	674.35	674.53
A10			10+63.00	12' LT	674.39	674.57

	FAP 662 (IL 4)		E. HOLDEN ST RT SIDE		ELEVATION	C. L. ELEVATION
B1	339+03.00	62.74' RT	10+63.00	15' RT	674.35	674.57
B2	339+04.00	52.41' RT	10+53.00	16.20' RT	674.24	674.48
B3	339+08.00	43.04' RT	10+43.00	19.56' RT	674.1	674.39
B4	339+13.00	34.64' RT	10+35.00	24.90' RT	673.95	674.32
B5	339+17.00	30.86' RT	10+31.00	28.32' RT	637.9	674.29
B6	339+20.00	27.64' RT	10+28.00	31.97' RT	673.94	674.26
B7	339+29.00	22.37' RT	10+23.00	40.42' RT	637.95	674.21
B8	339+38.00	19.11' RT	10+19.00	49.83' RT	674.00	674.18
B9	339+48.00	18' RT	10+18.00	59.73' RT	674.01	674.17
B10	339+62.00	18' RT			673.92	



SEE SHEET 104 FOR HOLDEN ST. PROFILE

MODEL: Default
 FILE: \\nas01\proj\1108\B&E\ID\TCE\Illinois\proj\RD\DOT\Document\10401 - Office\10401.dwg
 PROJECT: 662 (IL 4)
 SHEET: 72H53-1
 DATE: 12/10/2018

USER NAME = coxte	DESIGNED - JWC	REVISED -
DRAWN - JWC	REVISED -	
PLOT SCALE = 20.0000' / in.	CHECKED - JWC	REVISED -
PLOT DATE = 12/10/2018	DATE -	REVISED -

STATE OF ILLINOIS
DEPARTMENT OF TRANSPORTATION

INTERSECTION DETAIL	
HOLDEN ST	
SCALE: 1" = 40'	SHEET 3 OF 4 SHEETS
STA. TO STA.	

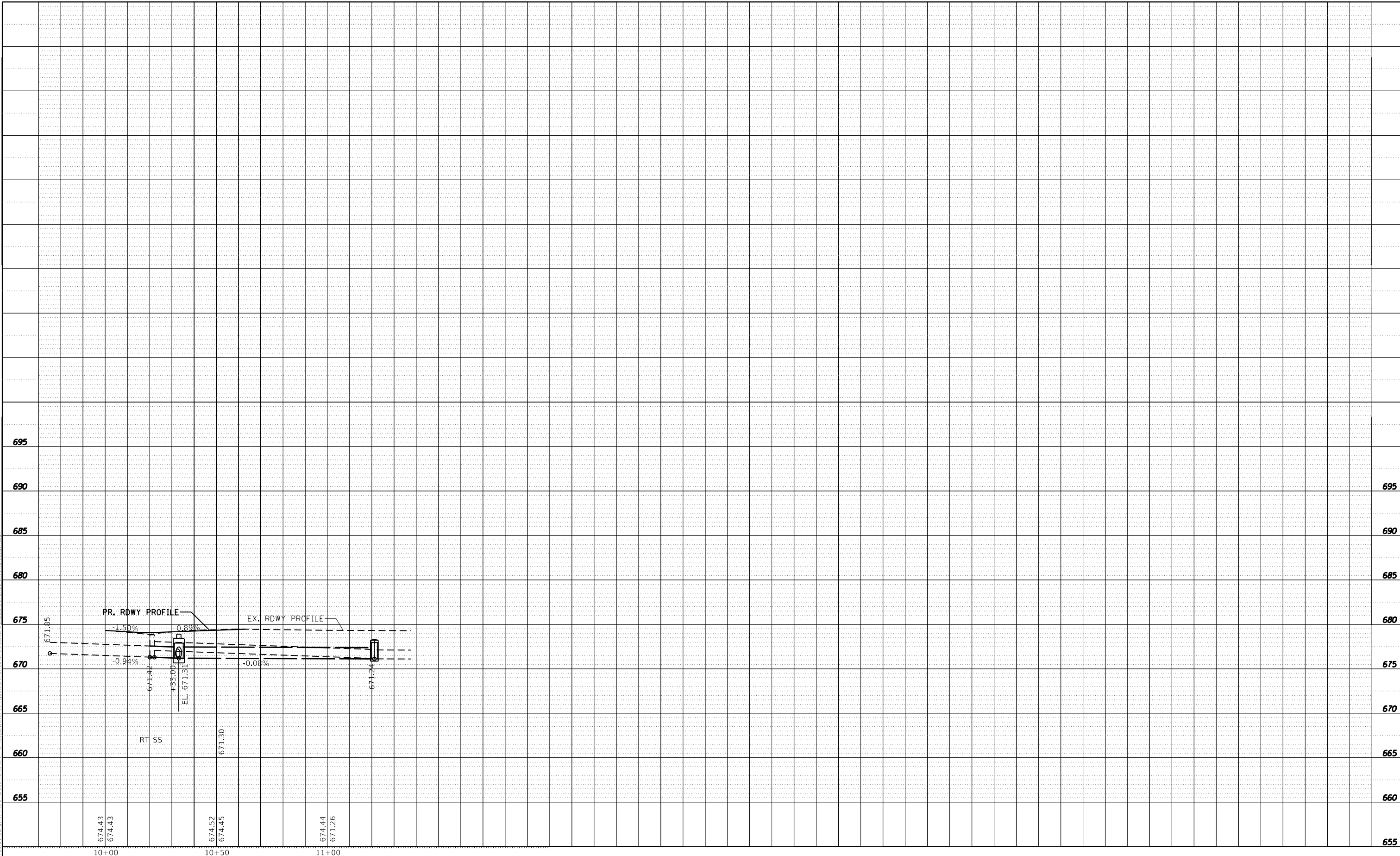
F.A.P. RTE.	SECTION	COUNTY	TOTAL SHEETS	SHEET NO.
662	**		215	103
CONTRACT NO. 72H53				
ILLINOIS FED. AID PROJECT				

** (D)RS-13, J-1 (PI)RS-8, N * MACOUPIN, SANGAMON

PLAN	SURVEYED	BY	DATE
	PLOTTED		
NOTE BOOK NO.	ALIGNMENT CHECKED		
	STRUCTURE NOTATION CHECKED		
	CADD FILE NAME		

PROFILE	SURVEYED	BY	DATE
	PLOTTED		
NOTE BOOK NO.	GRADES CHECKED		
	STRUCTURE NOTATION CHECKED		

MODEL: Default
FILE NAME: p:\1\0848\BID\NTE\Illinois.gov\PWD\DOT\Documents\DOT Office\Bldg\DOT\Projects\672\53\CAD\Drawn\CADD\Drawn\672\53\Held St\Intersect\dm.dwg



USER NAME = coxte	DESIGNED - JWC	REVISED -
PLOT SCALE = 40.0000' / in.	DRAWN - JWC	REVISED -
PLOT DATE = 12/10/2018	CHECKED - JWC	REVISED -
	DATE -	REVISED -

**STATE OF ILLINOIS
DEPARTMENT OF TRANSPORTATION**

HOLDEN ST PROFILE

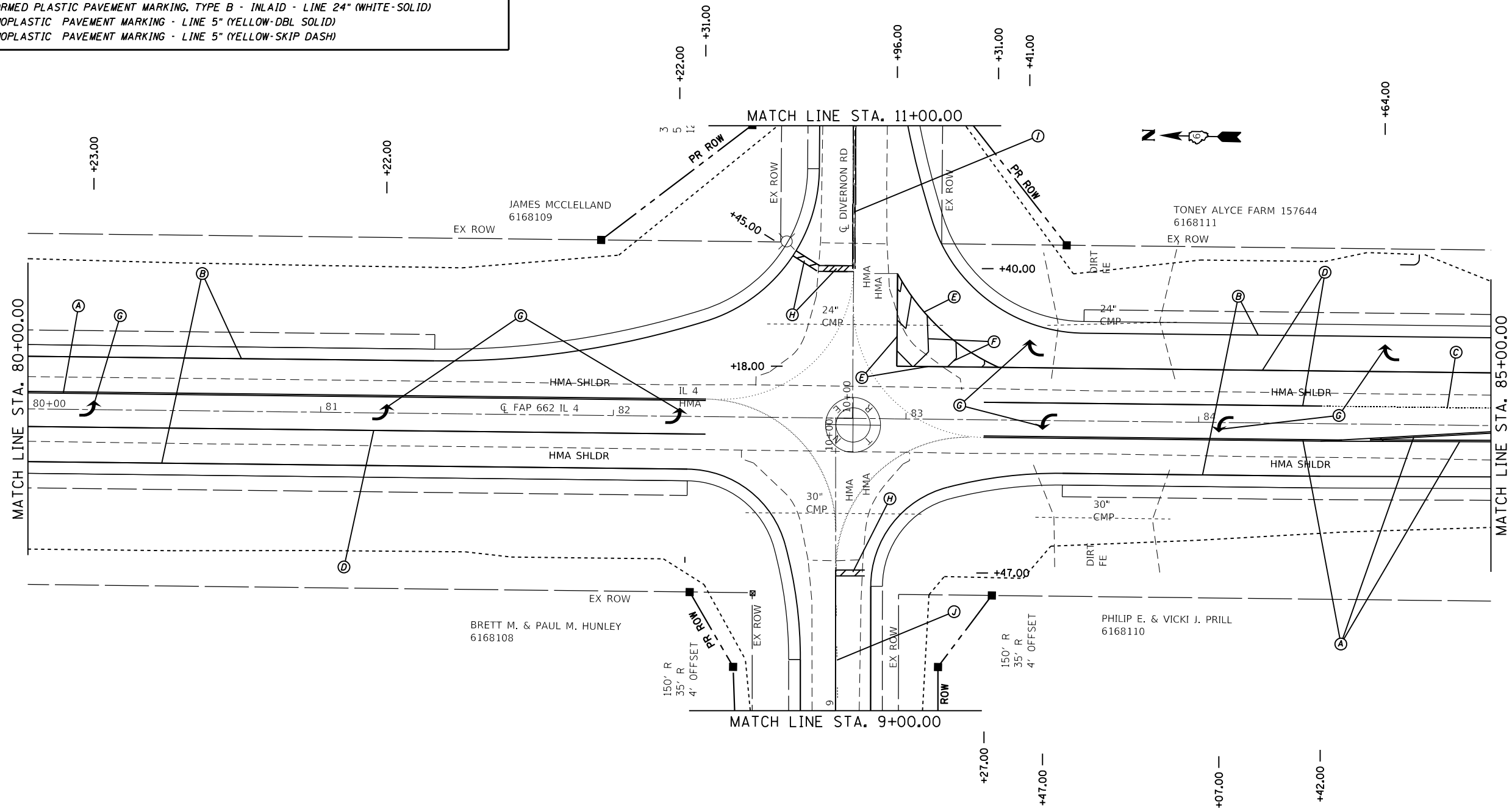
SCALE: 20 SHEET 4 OF 4 SHEETS STA. TO STA.

F.A.P. RTE.	SECTION	COUNTY	TOTAL SHEETS	SHEET NO.
662	**	-	215	104
CONTRACT NO. 72H53				
ILLINOIS FED. AID PROJECT				

** (D)RS-13,J-1 (P)RS-8,N * MACOUPIN, SANGAMON

PAVEMENT MARKING LEGEND

- (A) PROP. MODIFIED URETHANE PAVEMENT MARKING - LINE 5" (YELLOW-DBL SOLID)
- (B) PROP. MODIFIED URETHANE PAVEMENT MARKING - LINE 5" (WHITE-SOLID)
- (C) PROP. MODIFIED URETHANE PAVEMENT MARKING - LINE 6" (WHITE-SKIP DASH)
- (D) PROP. MODIFIED URETHANE PAVEMENT MARKING - LINE 6" (WHITE-SOLID)
- (E) PROP. MODIFIED URETHANE PAVEMENT MARKING - LINE 8" (YELLOW-SOLID)
- (F) PROP. MODIFIED URETHANE PAVEMENT MARKING - LINE 12" (YELLOW-SOLID)
- (G) PROP. PREFORMED PLASTIC PAVEMENT MARKING, TYPE B - INLAID - LETTERS & SYMBOLS (YELLOW-SOLID)
- (H) PROP. PREFORMED PLASTIC PAVEMENT MARKING, TYPE B - INLAID - LINE 24" (WHITE-SOLID)
- (I) PROP. THERMOPLASTIC PAVEMENT MARKING - LINE 5" (YELLOW-DBL SOLID)
- (J) PROP. THERMOPLASTIC PAVEMENT MARKING - LINE 5" (YELLOW-SKIP DASH)



MODEL: Default
 FILE: \\nas01\pavement\72H53\CADDData\CAD\sheet\0672H53\pavement\420.dgn
 PROJECT: \\nas01\pavement\72H53\CADDData\CAD\sheet\0672H53\pavement\420.dgn

USER NAME = coxte	DESIGNED - JWC	REVISED -
	DRAWN - JWC	REVISED -
PLOT SCALE = 40.0000 ' / in.	CHECKED - JWC	REVISED -
PLOT DATE = 12/10/2018	DATE -	REVISED -

**STATE OF ILLINOIS
DEPARTMENT OF TRANSPORTATION**

PAVEMENT MARKING DETAIL SHEETS

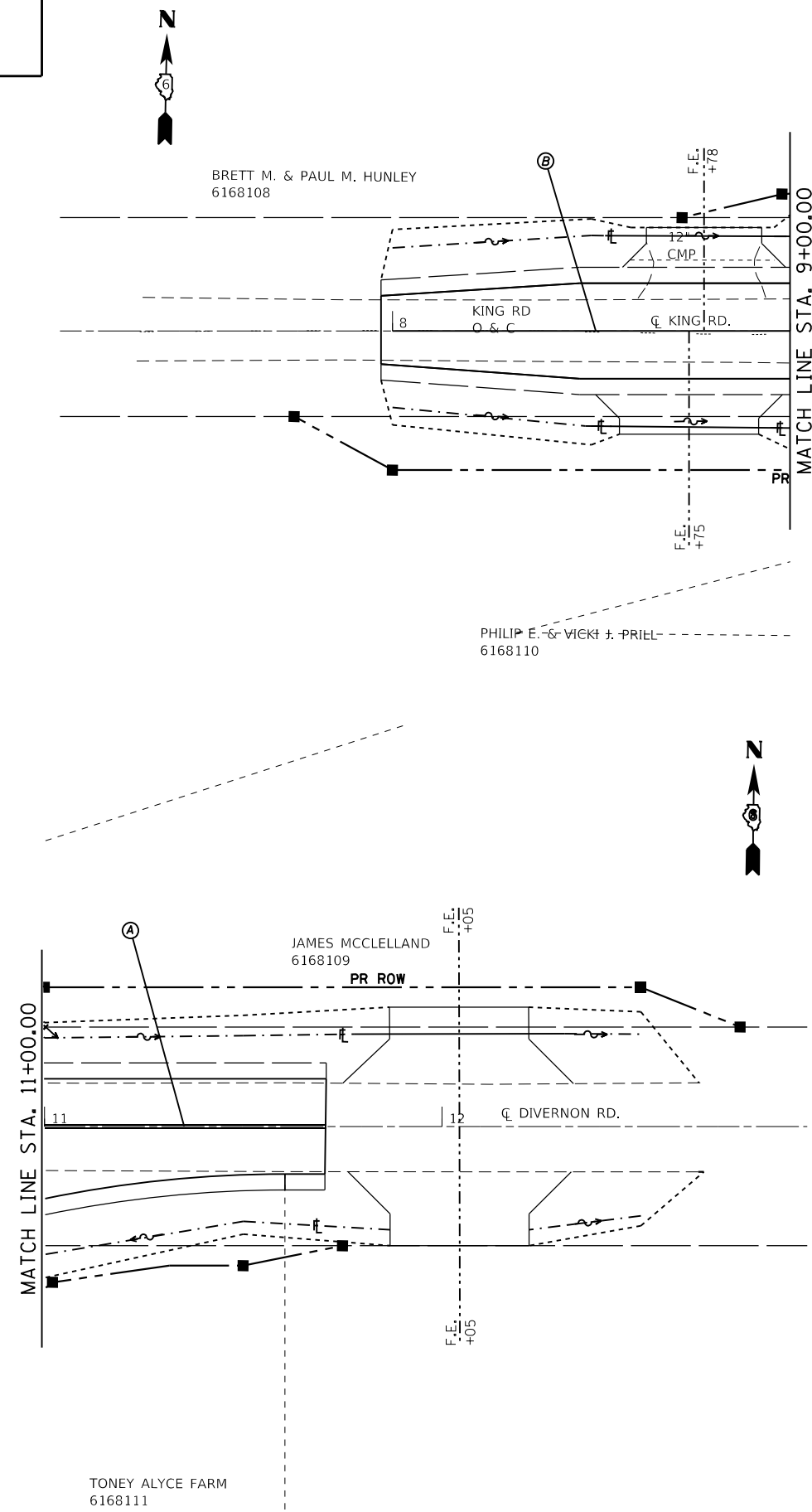
SCALE: 20 SHEET 2 OF 11 SHEETS STA. TO STA.

F.A.P. RTE.	SECTION	COUNTY	TOTAL SHEETS	SHEET NO.
662	**	-	215	106
CONTRACT NO. 72H53				
ILLINOIS FED. AID PROJECT				

** (D)RS-13,J-1 (P)RS-8,N * MACOUPIN, SANGAMON

PAVEMENT MARKING LEGEND

- Ⓐ PROP. THERMOPLASTIC PAVEMENT MARKING - LINE 5" (YELLOW-DBL SOLID)
- Ⓑ PROP. THERMOPLASTIC PAVEMENT MARKING - LINE 5" (YELLOW-SKIP DASH)



MODEL: Default
 FILE NAME: P:\IL08\BID\NTEC\Illinois.gov\PIV\DOT\Documents\DOT_Offices\DI\refct_6\Projects\0672153_CADD\Data\CAD\Sheet\0672153-rlc-pavemark-120.dgn

USER NAME = coxte	DESIGNED - JWC	REVISED -
	DRAWN - JWC	REVISED -
PLOT SCALE = 40.0000 ' / in.	CHECKED - JWC	REVISED -
PLOT DATE = 12/10/2018	DATE -	REVISED -

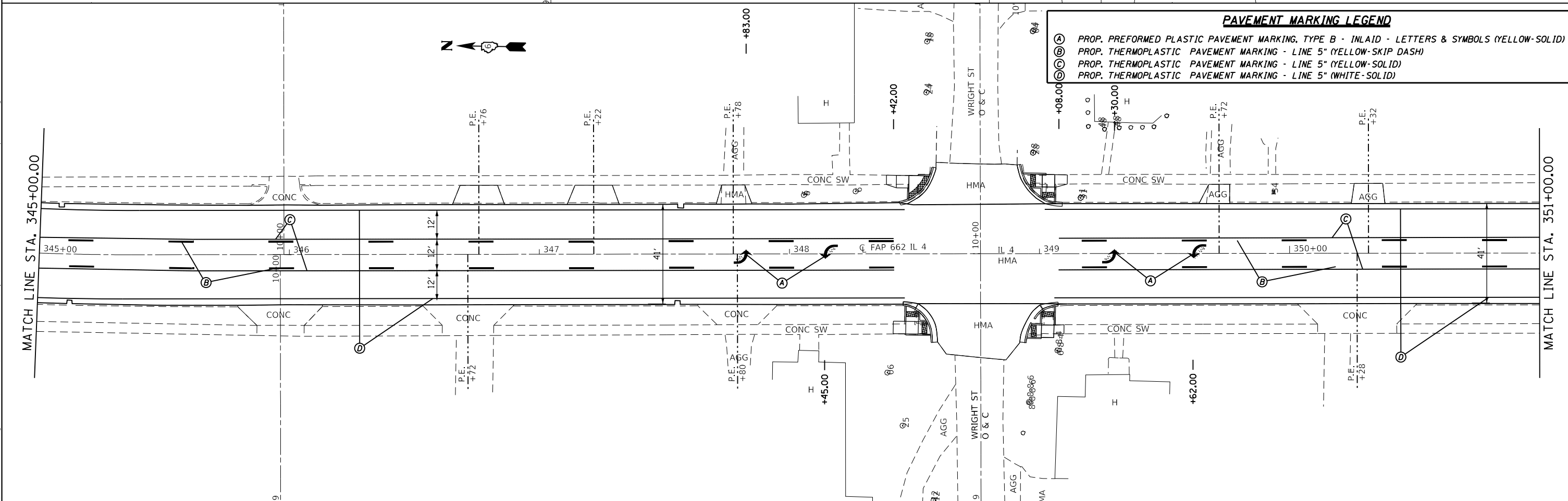
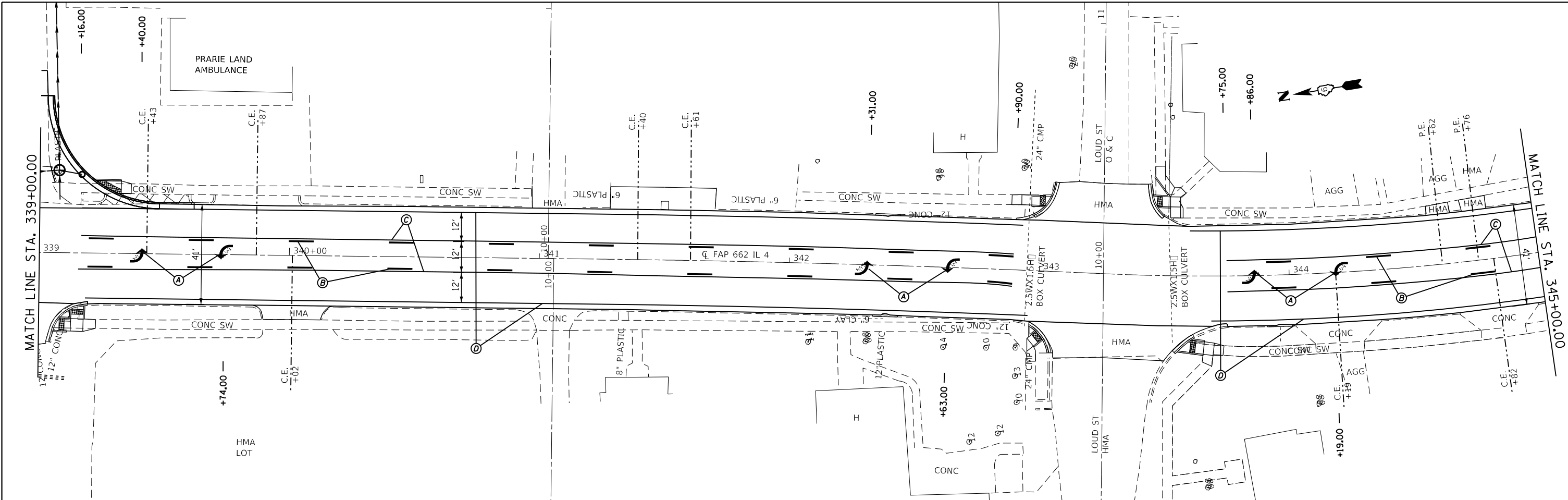
**STATE OF ILLINOIS
DEPARTMENT OF TRANSPORTATION**

PAVEMENT MARKING DETAIL SHEETS

SCALE: 20 SHEET 3 OF 11 SHEETS STA. TO STA.

F.A.P. RTE.	SECTION	COUNTY	TOTAL SHEETS	SHEET NO.
662	**	-	215	107
CONTRACT NO. 72H53				

** (D)RS-13,J-1 (PI)RS-8,N * MACOUPIN, SANGAMON



PAVEMENT MARKING LEGEND

(A)	PROP. PREFORMED PLASTIC PAVEMENT MARKING, TYPE B - INLAID - LETTERS & SYMBOLS (YELLOW-SOLID)
(B)	PROP. THERMOPLASTIC PAVEMENT MARKING - LINE 5" (YELLOW-SKIP DASH)
(C)	PROP. THERMOPLASTIC PAVEMENT MARKING - LINE 5" (YELLOW-SOLID)
(D)	PROP. THERMOPLASTIC PAVEMENT MARKING - LINE 5" (WHITE-SOLID)

MODEL: Default
 FILE: NAME: P:\ILLINOIS\BID\NTEC\Illinois.gov\PIV\DOT\Documents\11DOT_Offices\11DOT_CADDData\CADD\sheet\DE72153-shc-pavemak420.dgn

USER NAME = coxte	DESIGNED - JWC	REVISED -
DRAWN - JWC	REVISIONS -	
PLOT SCALE = 40.0000' / in.	CHECKED - JWC	REVISED -
PLOT DATE = 12/10/2018	DATE -	REVISED -

**STATE OF ILLINOIS
DEPARTMENT OF TRANSPORTATION**

PAVEMENT MARKING DETAIL SHEETS

SCALE: 20 SHEET 10 OF 11 SHEETS STA. TO STA.

F.A.P. RTE.	SECTION	COUNTY	TOTAL SHEETS	SHEET NO.
662	**		215	114
CONTRACT NO. 72H53				

** (D)RS-13,1-1 (PI)RS-8,N * MACOUPIN, SANGAMON

LIGHTING SCHEDULE OF QUANTITIES

PAY ITEM	DESCRIPTION	QTY	UNITS
80400100	ELECTRIC SERVICE INSTALLATION	1	EA
81028750	UNDERGROUND CONDUIT, COILABLE NONMETALLIC, 2" DIA.	120	FT
81603010	UNIT DUCT, 600V, 2-1C NO.10, 1/C NO.10 GROUND, (XLP-TYPE USE), 3/4" DIA. POLYETHYLENE	350	FT
82500300	LIGHTING CONTROLLER, POLE MOUNTED, 240V, 30AMP	1	EA
83003600	LIGHT POLE, ALUMINUM, 45 FT. M.H., 15 FT. DAVIT ARM	2	EA
83600355	LIGHT POLE FOUNDATION, METAL, 15" BOLT CIRCLE, 8" X 6'	2	EA
83800650	BREAKAWAY DEVICE, COUPLING WITH STAINLESS STEEL SCREEN	8	EA
X1400094	LUMINAIRE, LED, HORIZONTAL MOUNT, LOW WATTAGE	2	EA

INDEX OF SHEETS

- L1 GENERAL NOTES, SCHEDULES AND INDEX OF SHEETS
- L2 PROPOSED LIGHTING PLANS
- L3 WIRING DIAGRAM AND LUMINAIRE PERFORMANCE TABLE

MODEL: Default
 FILE: \\nas01c.pva.us.ibm.com\BIBID\NTEC\Illinois.gov\PIV\DOT\Documents\DOT_Offices\Director\Projects\0672153\CADDData\CAD\Sheets\06-72153_Lighting_Sheets_OPTION_2.dgn

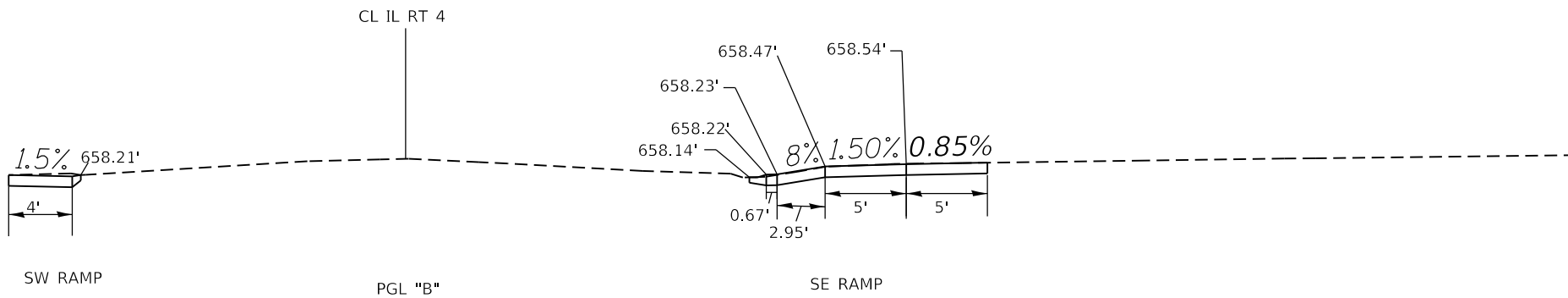
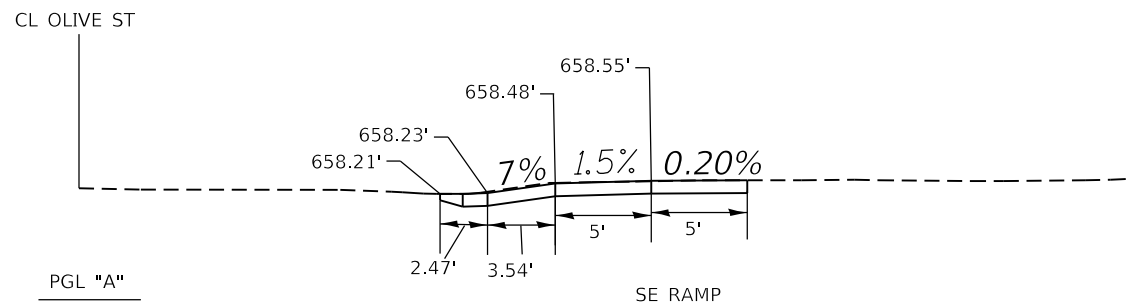
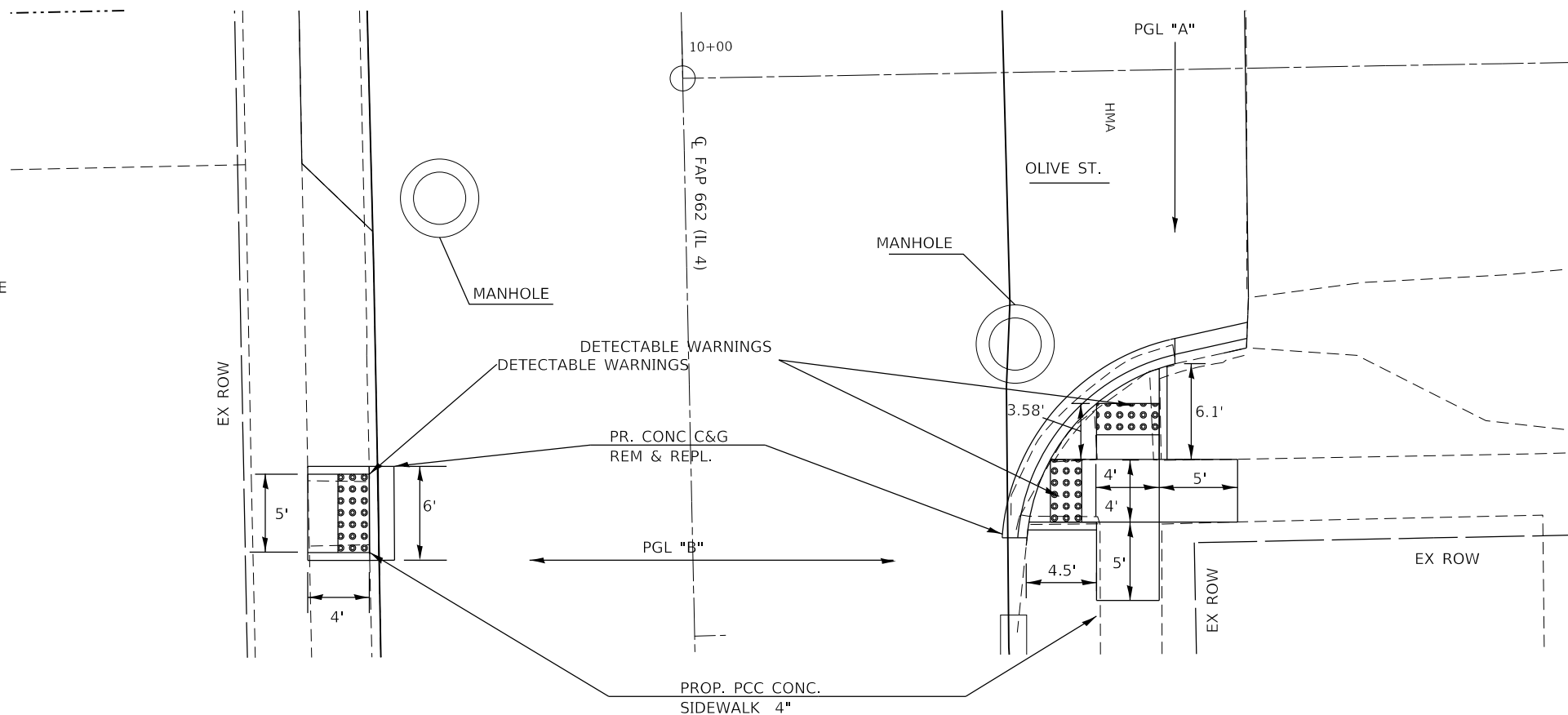
USER NAME = coxte	DESIGNED -	REVISED -	STATE OF ILLINOIS DEPARTMENT OF TRANSPORTATION	IL 4 AT DIVERNON /KING RD SCHEDULES AND INDEX OF SHEETS	F.A.P. RTE.	SECTION	COUNTY	TOTAL SHEETS	SHEET NO.
PLOT SCALE = 100.0000' / in.	DRAWN -	REVISED -			662	**	-	215	116
PLOT DATE = 12/10/2018	CHECKED -	REVISED -			CONTRACT NO. 72H53				
	DATE -	REVISED -			SCALE: 50	SHEET 1 OF 3 SHEETS	STA. TO STA.	ILLINOIS	FED. AID PROJECT

OLIVE ST.

NOTES

- SEE SHT 119 FOR SIDE CURB DETAIL.
- ELEVATIONS MAY DIFFER FROM FIELD CONDITIONS; REGARDLESS OF WHAT IS SHOWN IN THE DETAILS IT IS THE RESPONSIBILITY OF THE CONTRACTOR TO CONSTRUCT ADA COMPLIANT RAMP AND SIDEWALKS.
- ANY SIDE CURBS WHICH ARE NECESSARY TO CONSTRUCT THE SIDEWALK WITHIN THE RIGHT-OF-WAY OR EASEMENT SHALL BE MEASURED FOR PAYMENT AS PCC SIDEWALK, 4".

SEE HIGHWAY STD 424001 & 606101 FOR ADDITIONAL INFORMATION



MODEL: Default
FILE: \\nas0101\p01\IL08\BID\NTEC\Illinois\gov\PIV\DOT\Documents\1\DOT_Offices\Director\6\Projects\0672153\CADDData\CAD\Sheet\0672153-41-01.dwg

USER NAME = coxte	DESIGNED -	REVISED -
DRAWN -	REVISIED -	
PLOT SCALE = 10.0000 ' / in.	CHECKED -	REVISED -
PLOT DATE = 12/10/2018	DATE -	REVISED -

**STATE OF ILLINOIS
DEPARTMENT OF TRANSPORTATION**

SIDEWALK DETAILS

SCALE: SHEET 2 OF 37 SHEETS STA. TO STA.

F.A.P. RTE.	SECTION	COUNTY	TOTAL SHEETS	SHEET NO.
662	**	-	215	120
CONTRACT NO. 72H53				

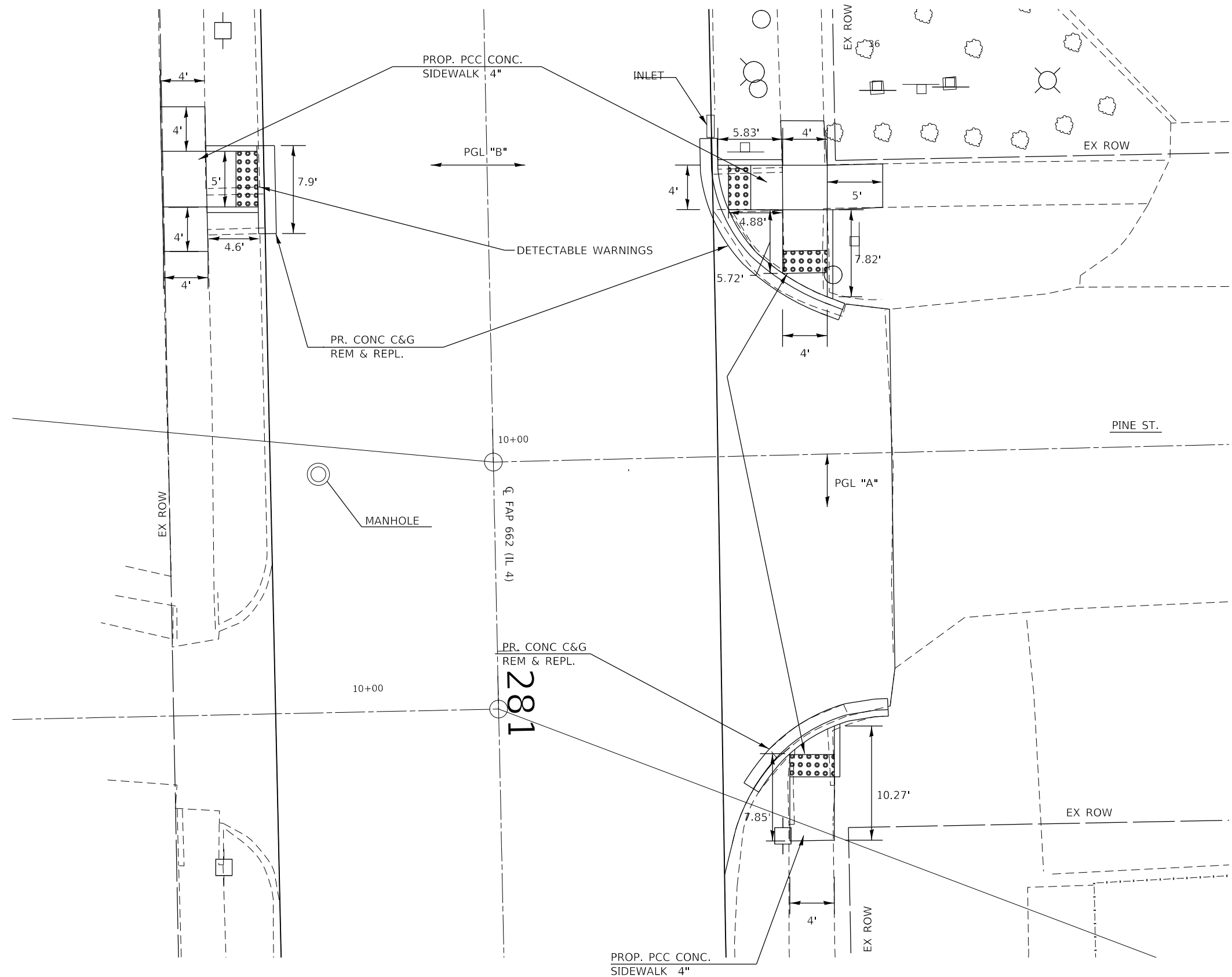
** (D)RS-13,J-1 (PI)RS-8,N * MACOUPIN, SANGAMON

PINE ST.

NOTES

- SEE SHT 119 FOR SIDE CURB DETAIL.
- ELEVATIONS MAY DIFFER FROM FIELD CONDITIONS; REGARDLESS OF WHAT IS SHOWN IN THE DETAILS IT IS THE RESPONSIBILITY OF THE CONTRACTOR TO CONSTRUCT ADA COMPLIANT RAMPS AND SIDEWALKS.
- ANY SIDE CURBS WHICH ARE NECESSARY TO CONSTRUCT THE SIDEWALK WITHIN THE RIGHT-OF-WAY OR EASEMENT SHALL BE MEASURED FOR PAYMENT AS PCC SIDEWALK, 4".

SEE HIGHWAY STD 424001 & 606101 FOR ADDITIONAL INFORMATION



MODEL: Default
FILE: \\nas01c.psu.edu\B\BID\NTEC\Illinois\gov\PIV\DOT\Documents\1\DOT_Offices\DI\refct_6\Projects\0672\H53_CADD\data\CAD\sheet\0672\H53-rt-detail.dgn

USER NAME = coxte	DESIGNED -	REVISED -
	DRAWN -	REVISED -
PLOT SCALE = 10.0000 ' / in.	CHECKED -	REVISED -
PLOT DATE = 12/10/2018	DATE -	REVISED -

**STATE OF ILLINOIS
DEPARTMENT OF TRANSPORTATION**

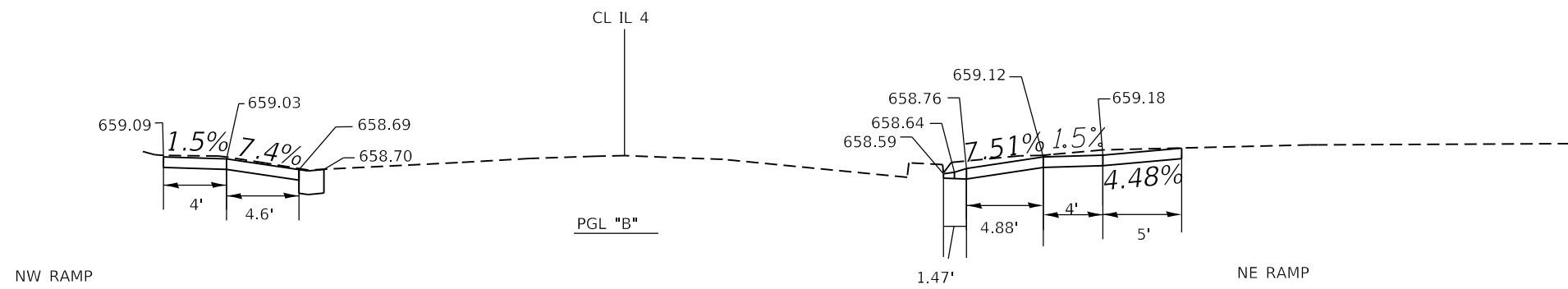
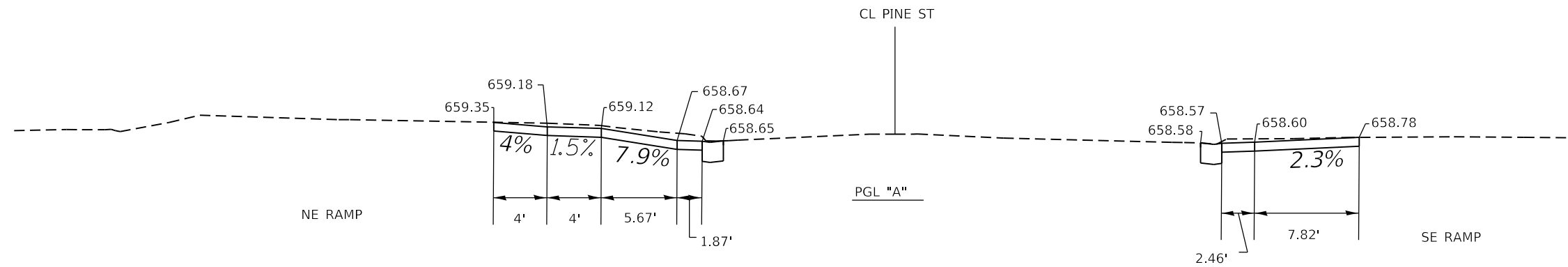
SIDEWALK DETAILS

SCALE: SHEET 3 OF 37 SHEETS STA. TO STA.

F.A.P. RTE.	SECTION	COUNTY	TOTAL SHEETS	SHEET NO.
662	**	-	215	121
CONTRACT NO. 72H53				

** (D)RS-13,J-1 (PI)RS-8,N * MACOUPIN, SANGAMON

*NOTE:
SEE SHEET 121 FOR PLAN
VIEW DETAILS.



MODEL: Default
 FILE NAME: P:\IL08AEBID\NTEC\Illinois.gov\PIV\DOT\Documents\DOT Offices\District 6\Projects\0672153\CADDData\CAD\Sheet\0672153-sht-details.dgn

USER NAME = coxte	DESIGNED -	REVISED -
	DRAWN -	REVISED -
PLOT SCALE = 10.0000' / in.	CHECKED -	REVISED -
PLOT DATE = 12/10/2018	DATE -	REVISED -

**STATE OF ILLINOIS
DEPARTMENT OF TRANSPORTATION**

SIDEWALK DETAILS

SCALE: SHEET 4 OF 37 SHEETS STA. TO STA.

F.A.P. RTE.	SECTION	COUNTY	TOTAL SHEETS	SHEET NO.
662	**	*	215	122
CONTRACT NO. 72H53				

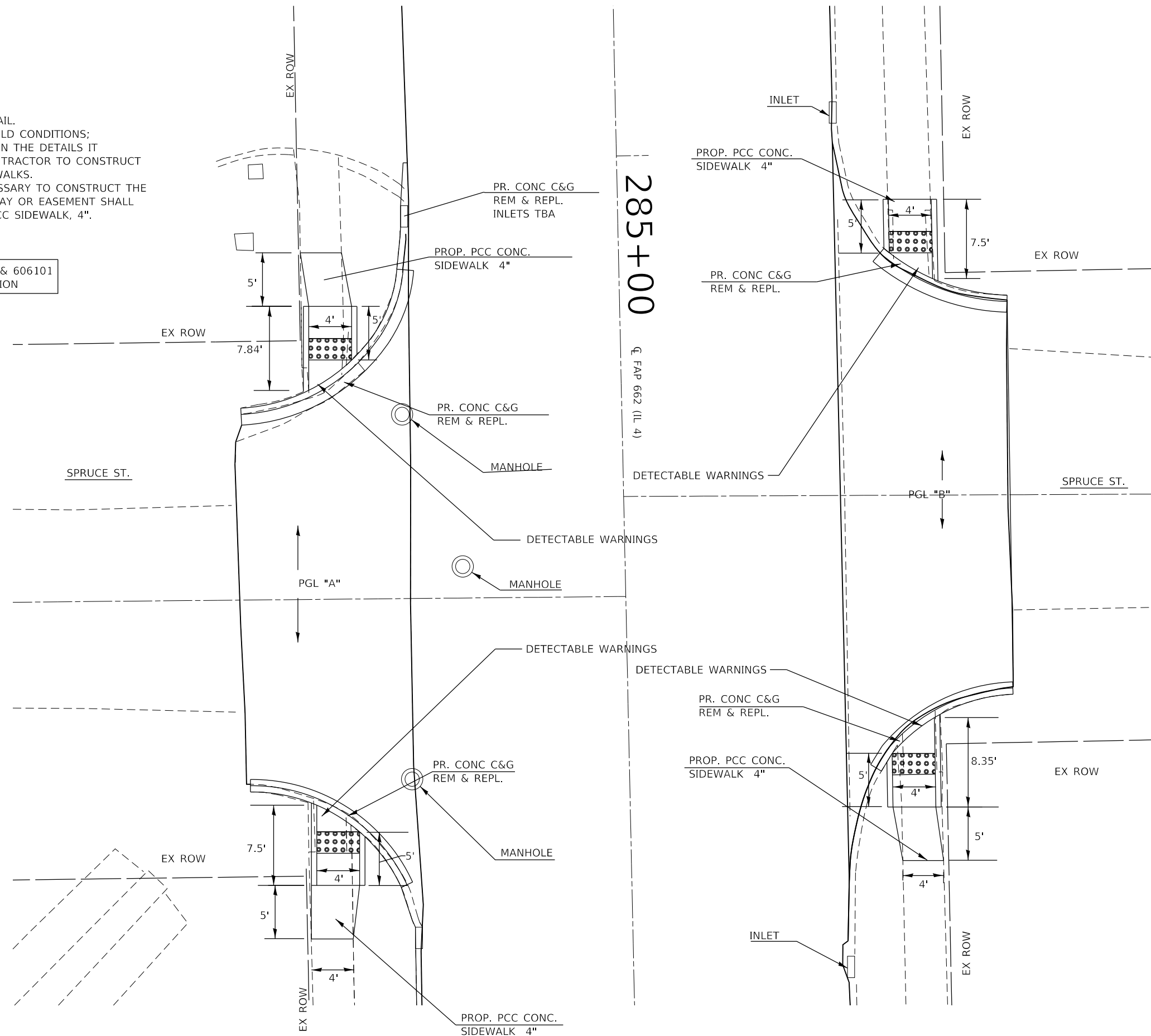
** (D)RS-13,J-1 (P)RS-8,N * MACOUPIN, SANGAMON

SPRUCE ST.

NOTES

- SEE SHT 119 FOR SIDE CURB DETAIL.
- ELEVATIONS MAY DIFFER FROM FIELD CONDITIONS; REGARDLESS OF WHAT IS SHOWN IN THE DETAILS IT IS THE RESPONSIBILITY OF THE CONTRACTOR TO CONSTRUCT ADA COMPLIANT RAMP AND SIDEWALKS.
- ANY SIDECURBS WHICH ARE NECESSARY TO CONSTRUCT THE SIDEWALK WITHIN THE RIGHT-OF-WAY OR EASEMENT SHALL BE MEASURED FOR PAYMENT AS PCC SIDEWALK, 4".

SEE HIGHWAY STD 424001 & 606101 FOR ADDITIONAL INFORMATION



MODEL: Default
 FILE: Name: p:\u0000\B&E\BID\ITEC\Illinois\pwr\pwr\DOT\Documents\1\DOT_Offices\1\1\DOT_CADDData\CADD\Sheet\662\7153-rt-detail.dgn

USER NAME = coxte	DESIGNED -	REVISED -
	DRAWN -	REVISED -
PLOT SCALE = 10.0000' / in.	CHECKED -	REVISED -
PLOT DATE = 12/10/2018	DATE -	REVISED -

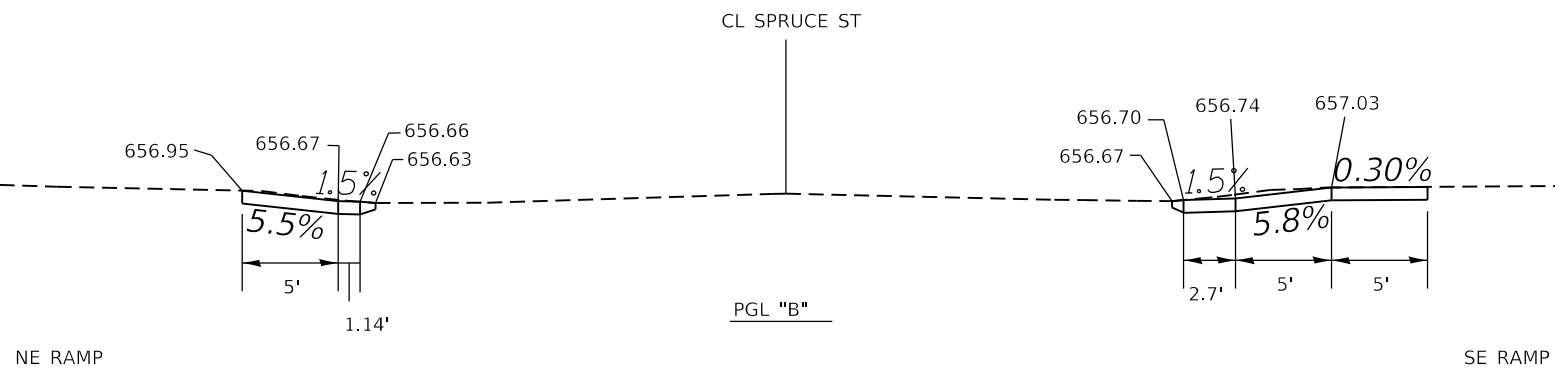
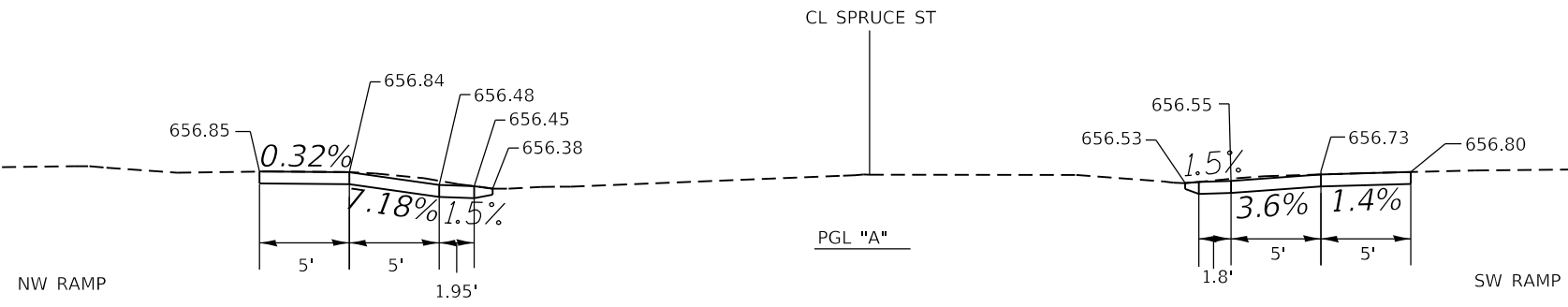
**STATE OF ILLINOIS
DEPARTMENT OF TRANSPORTATION**

SIDEWALK DETAILS	
SCALE:	SHEET 5 OF 37 SHEETS STA. TO STA.

F.A.P. RTE.	SECTION	COUNTY	TOTAL SHEETS	SHEET NO.
662	**	-	215	123
CONTRACT NO. 72H53				

** (D)RS-13,J-1 (P)RS-8,N * MACOUPIN, SANGAMON

*NOTE:
SEE SHEET 123 FOR PLAN
VIEW DETAILS.



MODEL: Default
 FILE: \\nas01.cpe.uiuc.edu\BID\NTEC\Illinois\pwr\DOT\Documents\DOT_Offices\DI\rtct_6\Projects\0672153\CADDData\CAD\sheet\0672153-rt-detailed.dgn

USER NAME = coxte	DESIGNED -	REVISED -
	DRAWN -	REVISED -
PLOT SCALE = 10.0000' / in.	CHECKED -	REVISED -
PLOT DATE = 12/10/2018	DATE -	REVISED -

**STATE OF ILLINOIS
DEPARTMENT OF TRANSPORTATION**

SIDEWALK DETAILS

SCALE: SHEET 6 OF 37 SHEETS STA. TO STA.

F.A.P. RTE.	SECTION	COUNTY	TOTAL SHEETS	SHEET NO.
662	**	-	215	124
ILLINOIS FED. AID PROJECT			CONTRACT NO. 72H53	

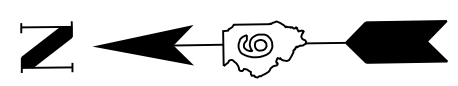
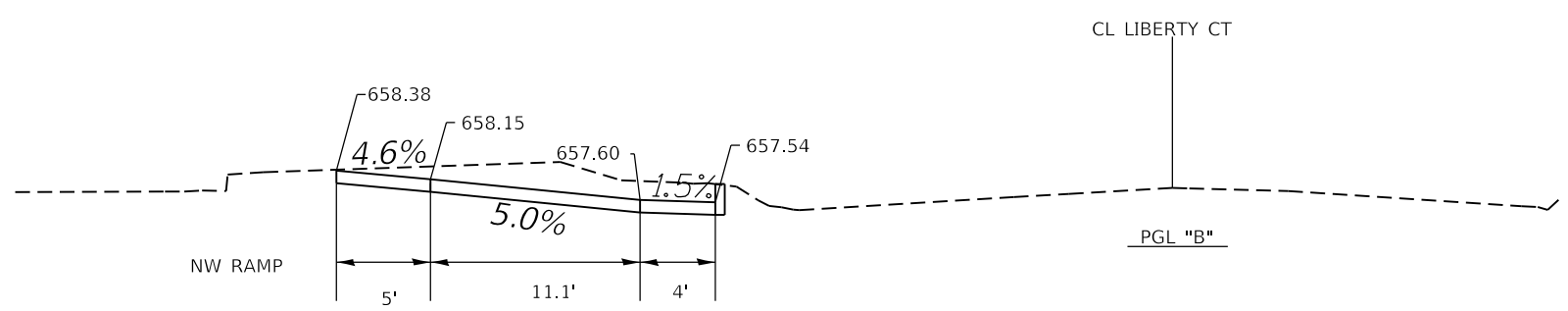
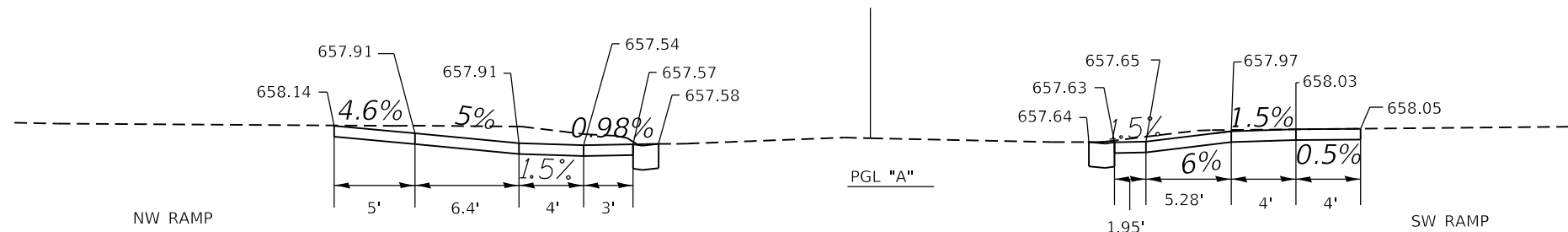
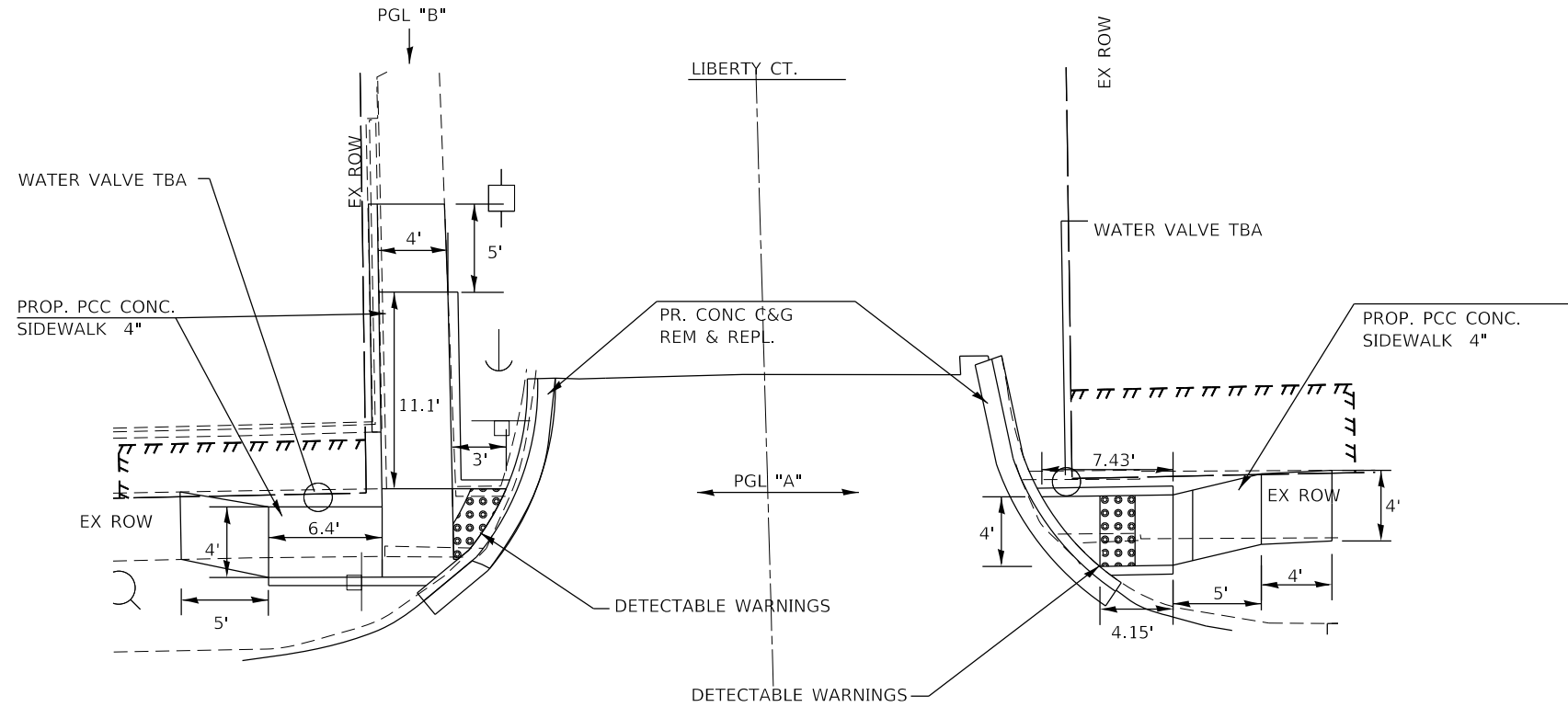
** (D)RS-13,J-1 (PI)RS-8,N * MACOUPIN, SANGAMON

LIBERTY CT.

NOTES

- SEE SHT 119 FOR SIDE CURB DETAIL.
- ELEVATIONS MAY DIFFER FROM FIELD CONDITIONS;
- REGARDLESS OF WHAT IS SHOWN IN THE DETAILS IT IS THE RESPONSIBILITY OF THE CONTRACTOR TO CONSTRUCT ADA COMPLIANT RAMPS AND SIDEWALKS.
- ANY SIDE CURBS WHICH ARE NECESSARY TO CONSTRUCT THE SIDEWALK WITHIN THE RIGHT-OF-WAY OR EASEMENT SHALL BE MEASURED FOR PAYMENT AS PCC SIDEWALK, 4".

SEE HIGHWAY STD 424001 & 606101 FOR ADDITIONAL INFORMATION



MODEL: Default
 FILE: \\nas01.psu.edu\BIBID\NTEC\Illinois\gov\PIWDOT\Documents\11DOT_Offices\Director\6\Projects\0672153\CaddData\CAD\Sheet\0672153-41c-detail.dgn

USER NAME = coxte	DESIGNED -	REVISED -
	DRAWN -	REVISED -
PLOT SCALE = 10.0000' / in.	CHECKED -	REVISED -
PLOT DATE = 12/10/2018	DATE -	REVISED -

**STATE OF ILLINOIS
DEPARTMENT OF TRANSPORTATION**

SIDEWALK DETAILS

SCALE: SHEET 7 OF 37 SHEETS STA. TO STA.

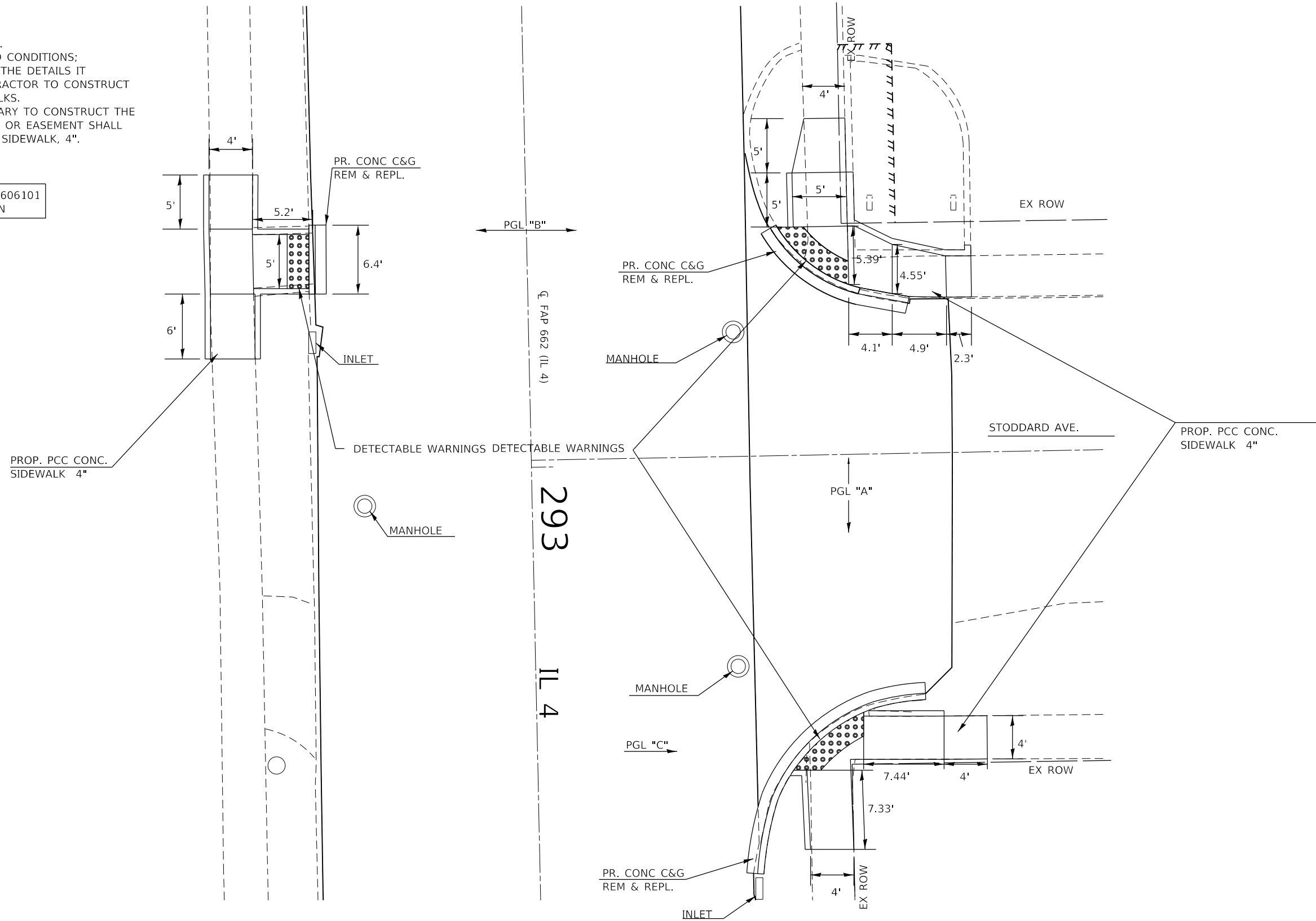
F.A.P. RTE.	SECTION	COUNTY	TOTAL SHEETS	SHEET NO.
662	**	-	215	125
CONTRACT NO. 72H53				

** (D)RS-13,J-1 (PI)RS-8,N * MACOUPIN, SANGAMON

NOTES

- SEE SHT 119 FOR SIDE CURB DETAIL.
- ELEVATIONS MAY DIFFER FROM FIELD CONDITIONS;
- REGARDLESS OF WHAT IS SHOWN IN THE DETAILS IT IS THE RESPONSIBILITY OF THE CONTRACTOR TO CONSTRUCT ADA COMPLIANT RAMP AND SIDEWALKS.
- ANY SIDECURBS WHICH ARE NECESSARY TO CONSTRUCT THE SIDEWALK WITHIN THE RIGHT-OF-WAY OR EASEMENT SHALL BE MEASURED FOR PAYMENT AS PCC SIDEWALK, 4".

SEE HIGHWAY STD 424001 & 606101 FOR ADDITIONAL INFORMATION



MODEL: Default
 FILE: Name1.dwg
 PROJECT: 662
 SHEET: 8
 DATE: 12/10/2018

USER NAME = coxte	DESIGNED -	REVISED -
	DRAWN -	REVISED -
PLOT SCALE = 10.0000 ' / in.	CHECKED -	REVISED -
PLOT DATE = 12/10/2018	DATE -	REVISED -

**STATE OF ILLINOIS
DEPARTMENT OF TRANSPORTATION**

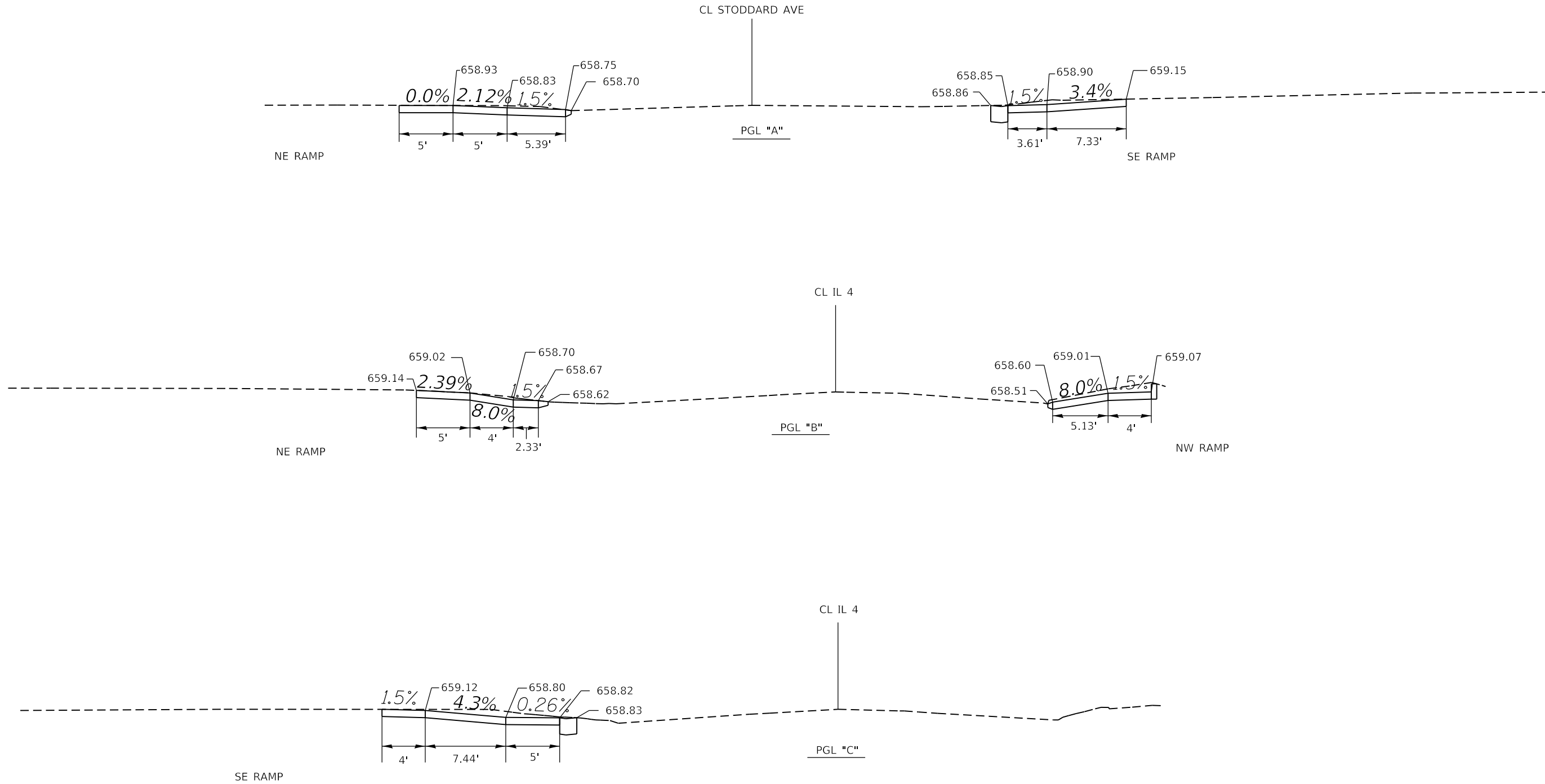
SIDEWALK DETAILS

SCALE: SHEET 8 OF 37 SHEETS STA. TO STA.

F.A.P. RTE.	SECTION	COUNTY	TOTAL SHEETS	SHEET NO.
662	**	-	215	126
CONTRACT NO. 72H53				

** (D)RS-13,J-1 (P)RS-8,N * MACOUPIN, SANGAMON

*NOTE:
SEE SHEET 126 FOR PLAN
VIEW DETAILS.



MODEL: Default
 FILE: \\nas01.psu.edu\BIBID\NTEC\Illinois\gov\PIV\DOT\Documents\12017\Projects\0672153\CADDData\CAD\sheet\0672153-91-detailed.dgn

USER NAME = coxte	DESIGNED -	REVISED -
	DRAWN -	REVISED -
PLOT SCALE = 10.0000' / in.	CHECKED -	REVISED -
PLOT DATE = 12/10/2018	DATE -	REVISED -

**STATE OF ILLINOIS
DEPARTMENT OF TRANSPORTATION**

SIDEWALK DETAILS

SCALE: SHEET 9 OF 37 SHEETS STA. TO STA.

F.A.P. RTE.	SECTION	COUNTY	TOTAL SHEETS	SHEET NO.
662	**	-	215	127
CONTRACT NO. 72H53				

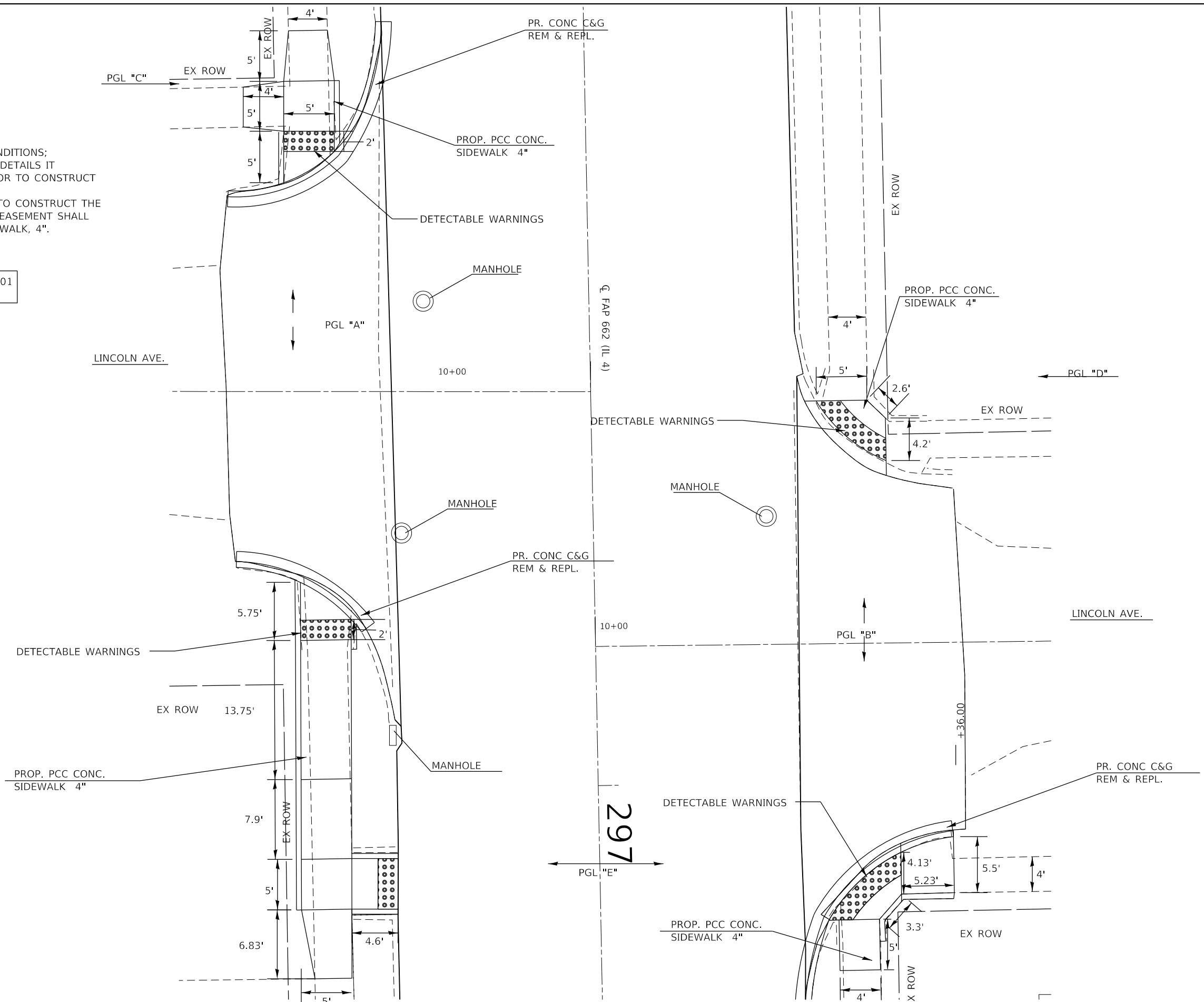
** (D)RS-13,J-1 (PI)RS-8,N * MACOUPIN, SANGAMON

LINCOLN AVE

NOTES

- SEE SHT 119 FOR SIDE CURB DETAIL.
- ELEVATIONS MAY DIFFER FROM FIELD CONDITIONS; REGARDLESS OF WHAT IS SHOWN IN THE DETAILS IT IS THE RESPONSIBILITY OF THE CONTRACTOR TO CONSTRUCT ADA COMPLIANT RAMP AND SIDEWALKS.
- ANY SIDE CURBS WHICH ARE NECESSARY TO CONSTRUCT THE SIDEWALK WITHIN THE RIGHT-OF-WAY OR EASEMENT SHALL BE MEASURED FOR PAYMENT AS PCC SIDEWALK, 4".

SEE HIGHWAY STD 424001 & 606101 FOR ADDITIONAL INFORMATION



MODEL: Default
 FILE: Name: p:\u0000\BID\NTEC\Illinois\gov\p\WIDOT\Documents\DOT_Offices\Director\6\Projects\0672153\CADDData\CAD\sheet\0672153-ph-detailed.dgn

USER NAME = coxte	DESIGNED -	REVISED -
	DRAWN -	REVISED -
PLOT SCALE = 10.0000 ' / in.	CHECKED -	REVISED -
PLOT DATE = 12/10/2018	DATE -	REVISED -

**STATE OF ILLINOIS
DEPARTMENT OF TRANSPORTATION**

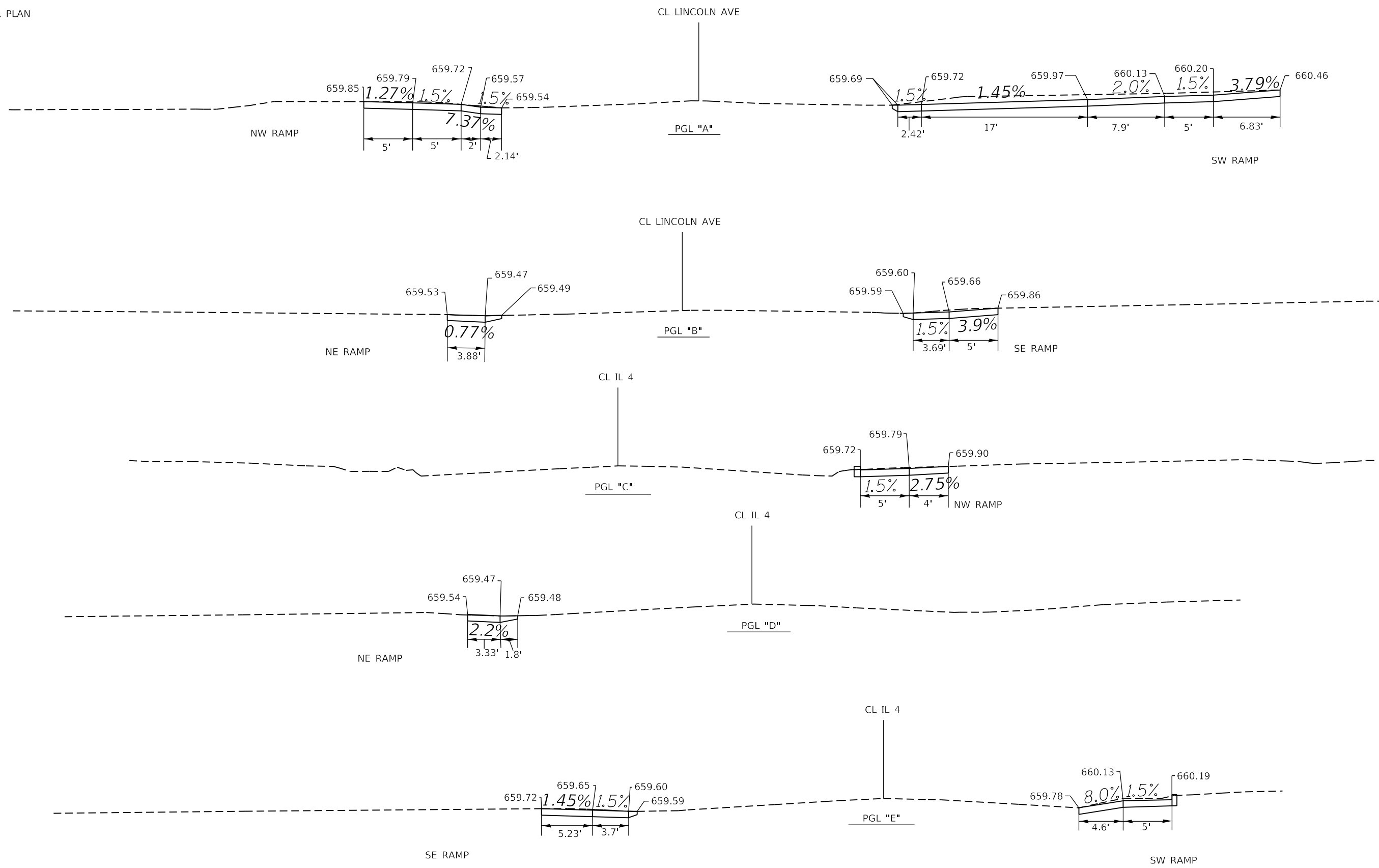
SIDEWALK DETAILS

SCALE: SHEET 10 OF 37 SHEETS STA. TO STA.

F.A.P. RTE.	SECTION	COUNTY	TOTAL SHEETS	SHEET NO.
662	**	-	215	128
CONTRACT NO. 72H53				

** (D)RS-13,J-1 (PI)RS-8,N MACOUPIN, SANGAMON

*NOTE:
SEE SHEET 128 FOR PLAN
VIEW DETAILS.



MODEL: Default
 FILE: \\nas01.psu.edu\BIBID\NTEC\Illinois.gov\PIV\DOT\Documents\11\DOT\Projects\11\1153\CADDData\CAD\Sheet\1153-11-11-11.dgn

USER NAME = coxte	DESIGNED -	REVISED -
	DRAWN -	REVISED -
PLOT SCALE = 10.0000' / in.	CHECKED -	REVISED -
PLOT DATE = 12/10/2018	DATE -	REVISED -

**STATE OF ILLINOIS
DEPARTMENT OF TRANSPORTATION**

SIDEWALK DETAILS

SCALE: SHEET 11 OF 37 SHEETS STA. TO STA.

F.A.P. RTE.	SECTION	COUNTY	TOTAL SHEETS	SHEET NO.
662	**	-	215	129
CONTRACT NO. 72H53				

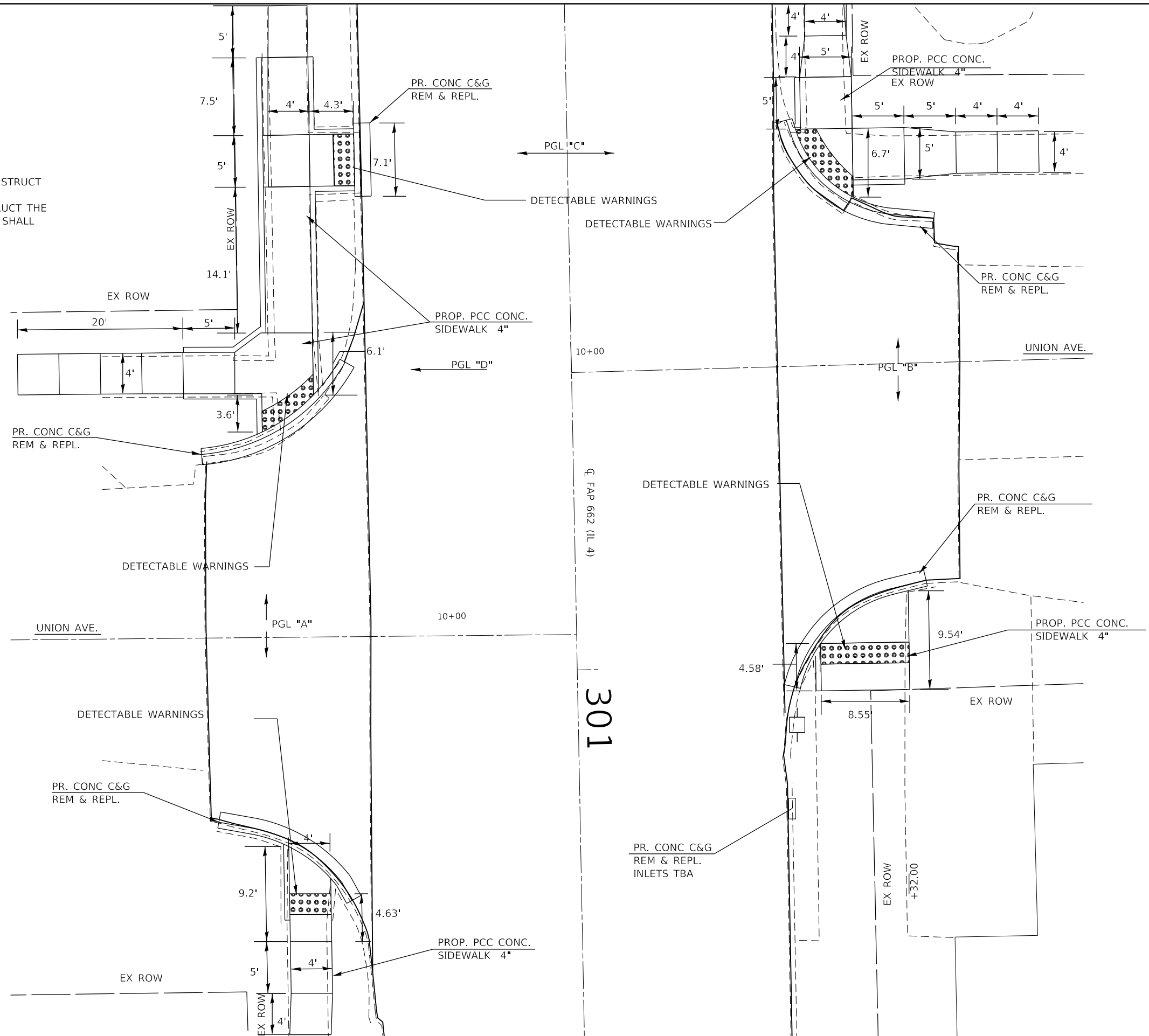
** (D)RS-13, J-1 (PI)RS-8, N * MACOUPIN, SANGAMON

UNION AVE

NOTES

- SEE SHT 119 FOR SIDE CURB DETAIL.
- ELEVATIONS MAY DIFFER FROM FIELD CONDITIONS; REGARDLESS OF WHAT IS SHOWN IN THE DETAILS IT IS THE RESPONSIBILITY OF THE CONTRACTOR TO CONSTRUCT ADA COMPLIANT RAMPS AND SIDEWALKS.
- ANY SIDECURBS WHICH ARE NECESSARY TO CONSTRUCT THE SIDEWALK WITHIN THE RIGHT-OF-WAY OR EASEMENT SHALL BE MEASURED FOR PAYMENT AS PCC SIDEWALK, 4".

SEE HIGHWAY STD 424001 & 606101 FOR ADDITIONAL INFORMATION



MODEL: Default
 FILE: Name: p:\u0000\B&E\BID\ITEC\Illinois\gov\p\WIDOT\Documents\11DOT_Offices\11DOT_CADDData\CADDData\CAD\sheet\0672153-rt-detail.dgn

USER NAME = coxte	DESIGNED -	REVISED -
	DRAWN -	REVISED -
PLOT SCALE = 10,0000' / in.	CHECKED -	REVISED -
PLOT DATE = 12/10/2018	DATE -	REVISED -

**STATE OF ILLINOIS
DEPARTMENT OF TRANSPORTATION**

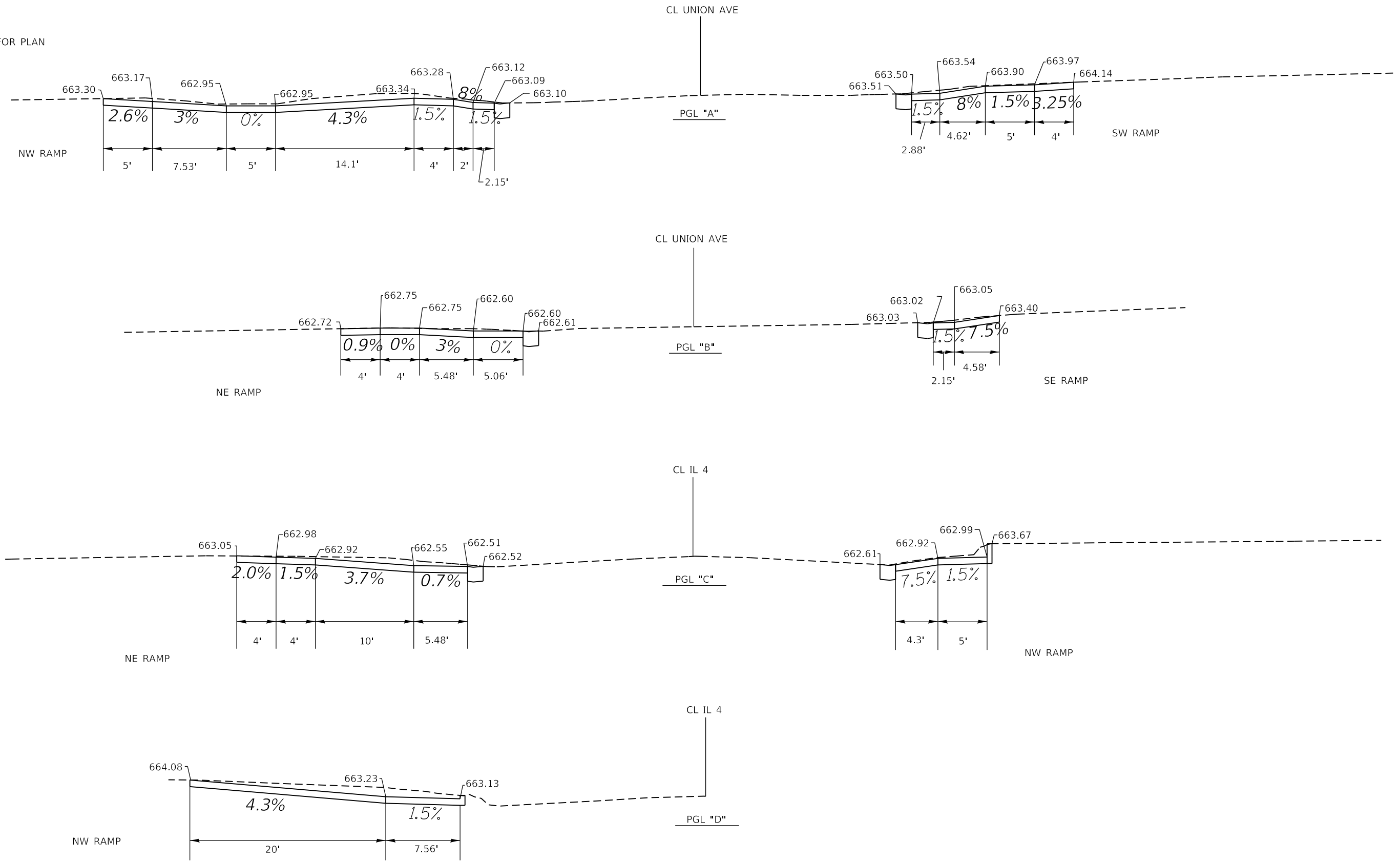
SIDEWALK DETAILS

SCALE: SHEET 12 OF 37 SHEETS STA. TO STA.

F.A.P. RTE.	SECTION	COUNTY	TOTAL SHEETS	SHEET NO.
662	**	-	215	130
			CONTRACT NO. 72H53	

** (D)RS-13,J-1 (P)RS-8,N * MACOUPIN, SANGAMON

*NOTE:
SEE SHEET 130 FOR PLAN
VIEW DETAILS.



MODEL: Default
 FILE NAME: P:\IL08A\BID\NTEC\Illinois\pwr\DOT\Documents\DOT_Offices\Director\Projects\0672153\CADDData\CAD\Sheet\0672153-41-Details.dgn

USER NAME = coxte	DESIGNED -	REVISED -
	DRAWN -	REVISED -
PLOT SCALE = 10.0000 ' / in.	CHECKED -	REVISED -
PLOT DATE = 12/10/2018	DATE -	REVISED -

**STATE OF ILLINOIS
DEPARTMENT OF TRANSPORTATION**

SIDEWALK DETAILS			
SCALE:	SHEET 13 OF 37 SHEETS	STA.	TO STA.

F.A.P. RTE.	SECTION	COUNTY	TOTAL SHEETS	SHEET NO.
662	**	-	215	131
			CONTRACT NO. 72H53	

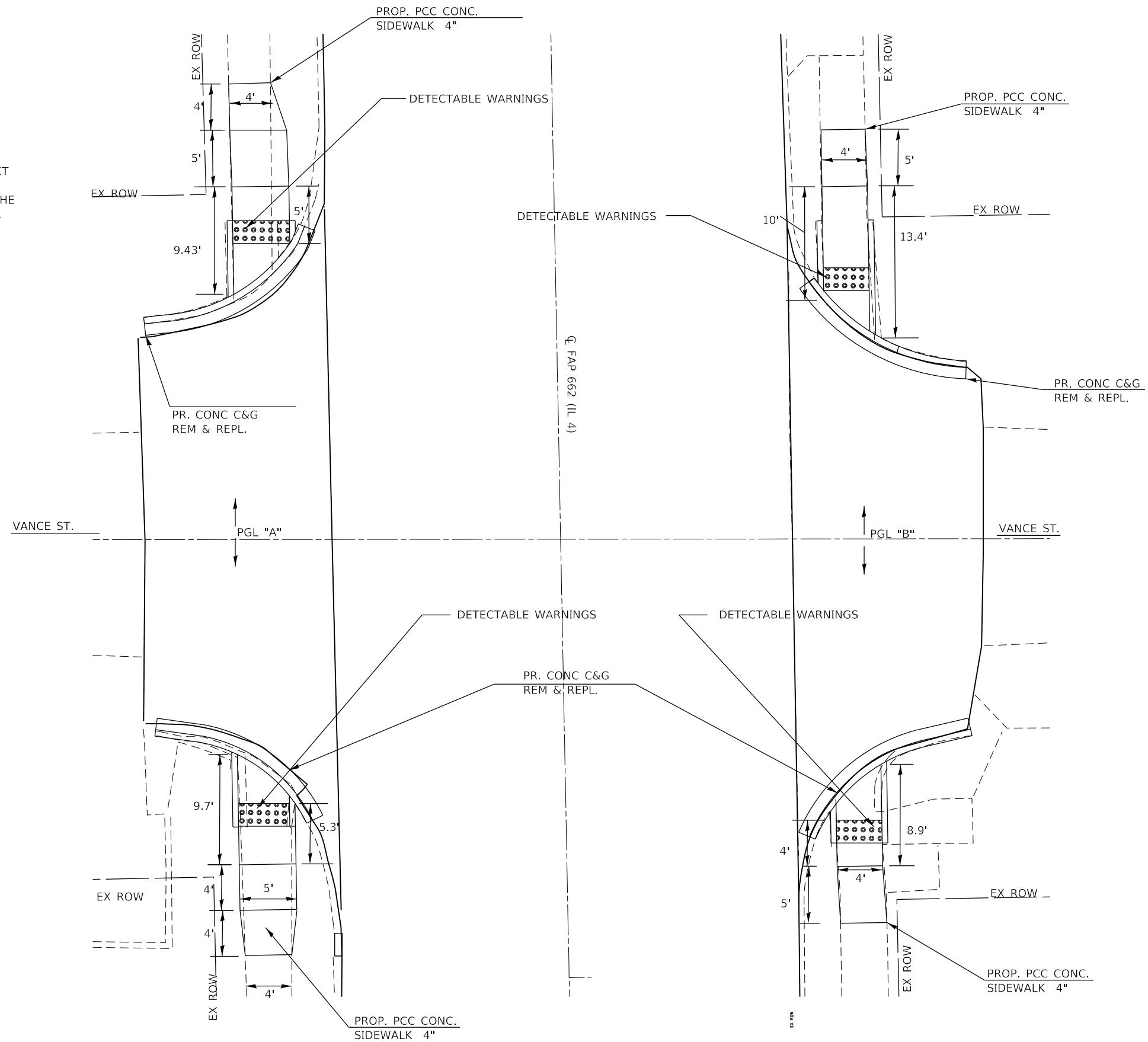
** (D)RS-13,1-1 (PI)RS-8,N * MACOUPIN, SANGAMON

VANCE ST

NOTES

- SEE SHT 119 FOR SIDE CURB DETAIL.
- ELEVATIONS MAY DIFFER FROM FIELD CONDITIONS;
- REGARDLESS OF WHAT IS SHOWN IN THE DETAILS IT IS THE RESPONSIBILITY OF THE CONTRACTOR TO CONSTRUCT ADA COMPLIANT RAMP AND SIDEWALKS.
- ANY SIDE CURBS WHICH ARE NECESSARY TO CONSTRUCT THE SIDEWALK WITHIN THE RIGHT-OF-WAY OR EASEMENT SHALL BE MEASURED FOR PAYMENT AS PCC SIDEWALK, 4".

SEE HIGHWAY STD 424001 & 606101 FOR ADDITIONAL INFORMATION



MODEL: Default
 FILE: Name1.dwg
 PROJECT: 662
 USER: jrb
 DATE: 12/10/2018
 PLOT DATE: 12/10/2018

USER NAME = coxte	DESIGNED -	REVISED -
	DRAWN -	REVISED -
PLOT SCALE = 10.0000 ' / in.	CHECKED -	REVISED -
PLOT DATE = 12/10/2018	DATE -	REVISED -

**STATE OF ILLINOIS
DEPARTMENT OF TRANSPORTATION**

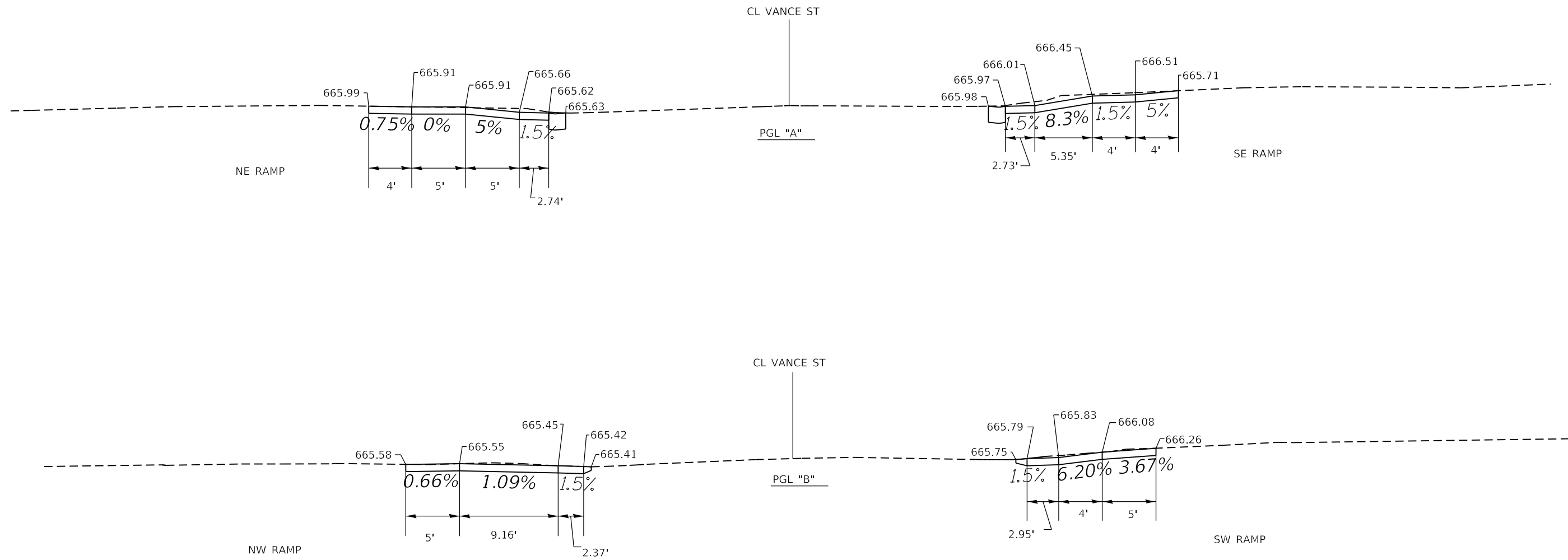
SIDEWALK DETAILS

SCALE: SHEET 14 OF 37 SHEETS STA. TO STA.

F.A.P. RTE.	SECTION	COUNTY	TOTAL SHEETS	SHEET NO.
662	**	-	215	132
CONTRACT NO. 72H53				

** (D)RS-13,J-1 (P)RS-8,N * MACOUPIN, SANGAMON

*NOTE:
SEE SHEET 132 FOR PLAN
VIEW DETAILS.



MODEL: Default
 FILE: \\nas01.psu.edu\B&E\BID\NTEC\Illinois\gov\PI\DOT\Documents\DOT_Offices\Director\Projects\0672153\CADDData\CAD\sheet\0672153-rl-detailed.dgn

USER NAME = coxte	DESIGNED -	REVISED -
	DRAWN -	REVISED -
PLOT SCALE = 10.0000 ' / in.	CHECKED -	REVISED -
PLOT DATE = 12/10/2018	DATE -	REVISED -

**STATE OF ILLINOIS
DEPARTMENT OF TRANSPORTATION**

SIDEWALK DETAILS

SCALE: SHEET 15 OF 37 SHEETS STA. TO STA.

F.A.P. RTE.	SECTION	COUNTY	TOTAL SHEETS	SHEET NO.
662	**	-	215	133
CONTRACT NO. 72H53				

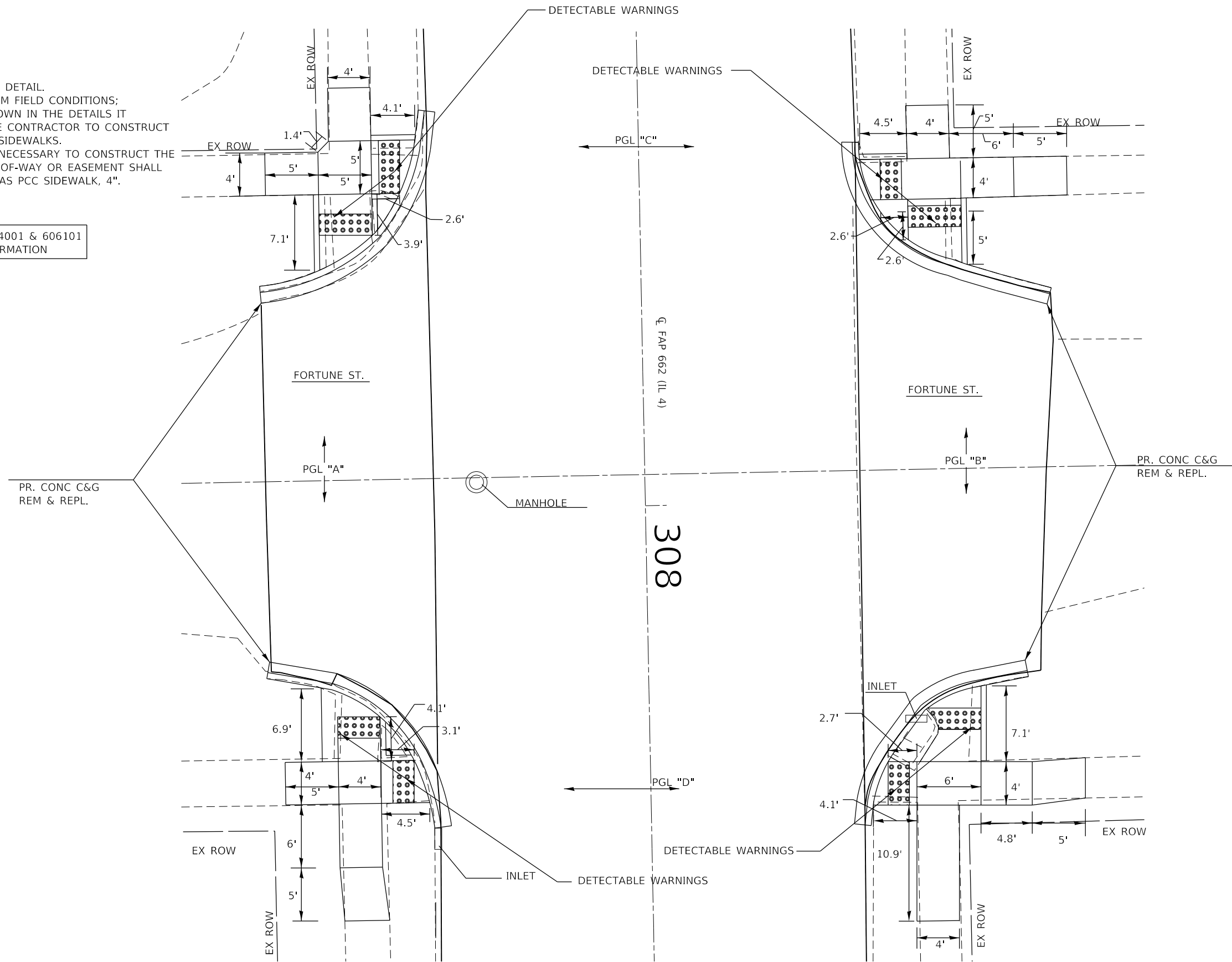
** (D)RS-13,J-1 (PI)RS-8,N * MACOUPIN, SANGAMON

FORTUNE ST

NOTES

- SEE SHT 119 FOR SIDE CURB DETAIL.
- ELEVATIONS MAY DIFFER FROM FIELD CONDITIONS; REGARDLESS OF WHAT IS SHOWN IN THE DETAILS IT IS THE RESPONSIBILITY OF THE CONTRACTOR TO CONSTRUCT ADA COMPLIANT RAMP AND SIDEWALKS.
- ANY SIDECURBS WHICH ARE NECESSARY TO CONSTRUCT THE SIDEWALK WITHIN THE RIGHT-OF-WAY OR EASEMENT SHALL BE MEASURED FOR PAYMENT AS PCC SIDEWALK, 4".

SEE HIGHWAY STD 424001 & 606101 FOR ADDITIONAL INFORMATION



MODEL: Default
 FILE: \\nlsr01\B&E\BID\NTEC\Illinois\gov\PIVDOT\Documents\DOT_Offices\Director\Projects\0672153\CADDData\CAD\Sheet\0672153-ph-detail.dgn



USER NAME = coxte	DESIGNED -	REVISED -
	DRAWN -	REVISED -
PLOT SCALE = 10.0000 ' / in.	CHECKED -	REVISED -
PLOT DATE = 12/10/2018	DATE -	REVISED -

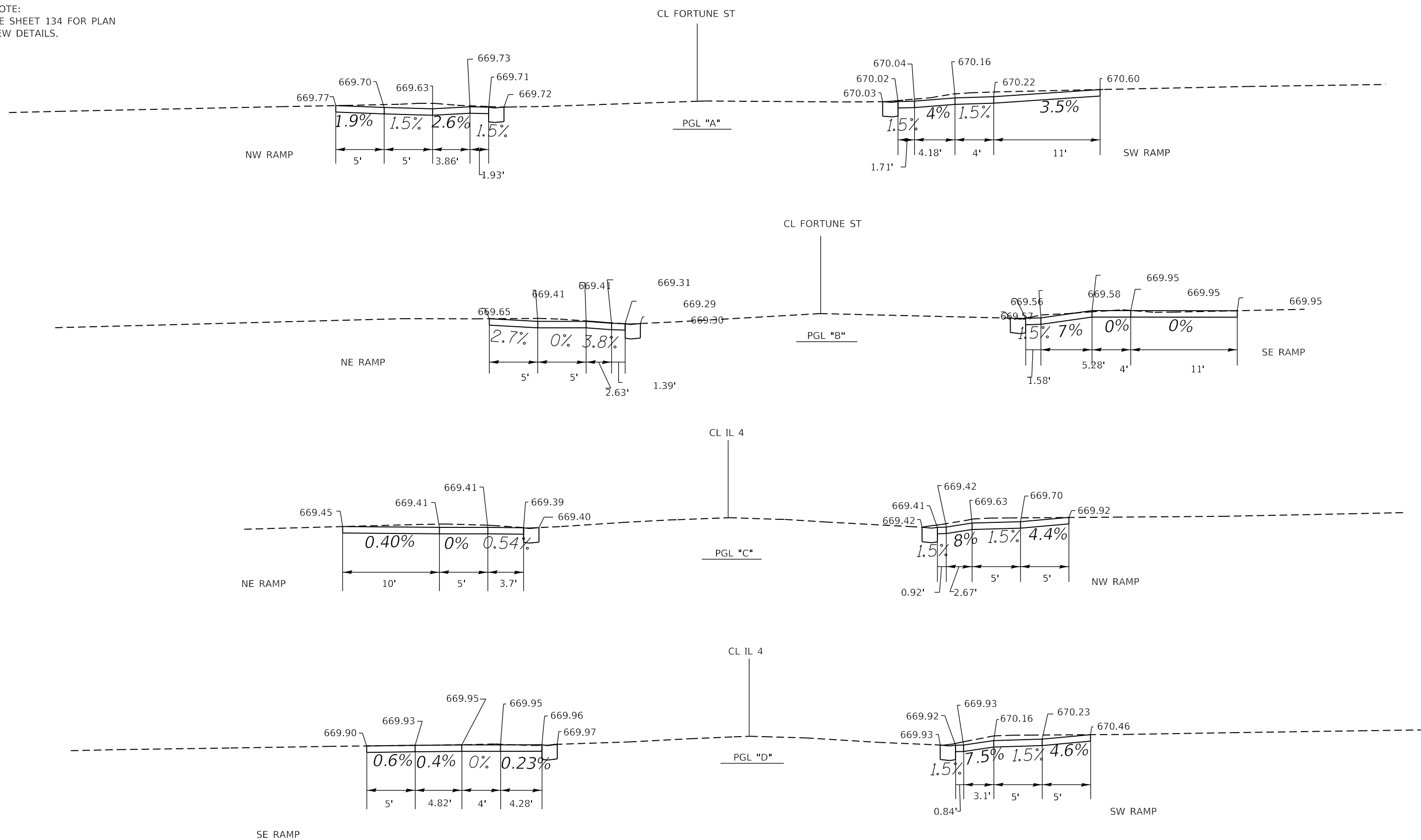
**STATE OF ILLINOIS
DEPARTMENT OF TRANSPORTATION**

SCALE: SHEET 16 OF 37 SHEETS STA. TO STA.

SIDEWALK DETAILS

F.A.P. RTE.	SECTION	COUNTY	TOTAL SHEETS	SHEET NO.
662	**	-	215	134
CONTRACT NO. 72H53				

*NOTE:
SEE SHEET 134 FOR PLAN
VIEW DETAILS.



MODEL: Default
 FILE: \\nas01.psu.edu\B&E\BID\NTEC\Illinois\gov\PIV\DOT\Documents\DOT Office\BID\refct @Projects\0672153\CADDData\CAD\sheet\0672153-rl-detail.dgn

USER NAME = coxte	DESIGNED -	REVISED -
	DRAWN -	REVISED -
PLOT SCALE = 10.0000 ' / in.	CHECKED -	REVISED -
PLOT DATE = 12/10/2018	DATE -	REVISED -

**STATE OF ILLINOIS
DEPARTMENT OF TRANSPORTATION**

SIDEWALK DETAILS			
SCALE:	SHEET 17	OF 37 SHEETS	STA. TO STA.

F.A.P. RTE.	SECTION	COUNTY	TOTAL SHEETS	SHEET NO.
	**		215	135
CONTRACT NO. 72H53				

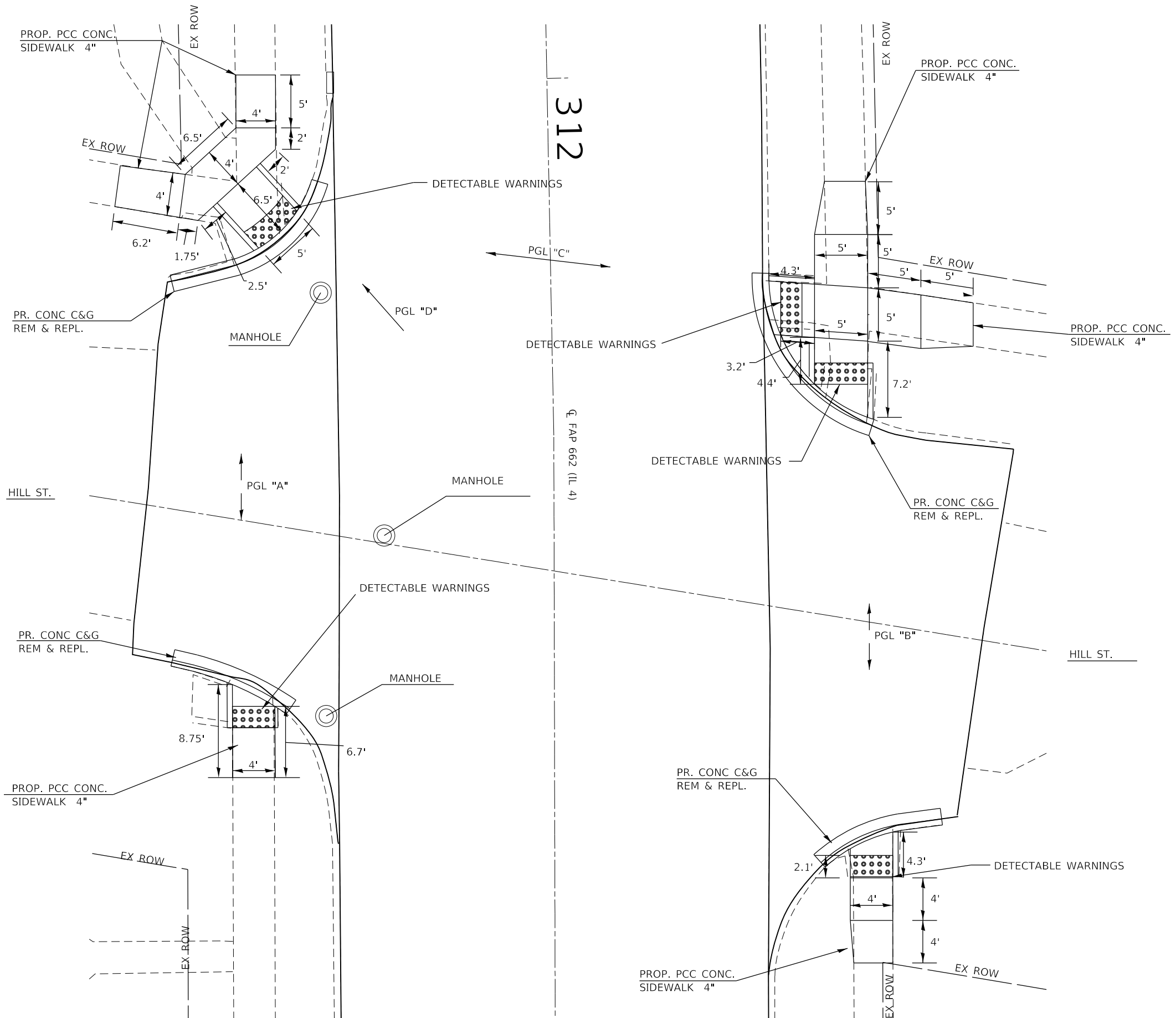
** (D)RS-13,1-1 (PI)RS-8,N * MACOUPIN, SANGAMON

HILL ST

NOTES

- SEE SHT 119 FOR SIDE CURB DETAIL.
- ELEVATIONS MAY DIFFER FROM FIELD CONDITIONS; REGARDLESS OF WHAT IS SHOWN IN THE DETAILS IT IS THE RESPONSIBILITY OF THE CONTRACTOR TO CONSTRUCT ADA COMPLIANT RAMPS AND SIDEWALKS.
- ANY SIDECURBS WHICH ARE NECESSARY TO CONSTRUCT THE SIDEWALK WITHIN THE RIGHT-OF-WAY OR EASEMENT SHALL BE MEASURED FOR PAYMENT AS PCC SIDEWALK, 4".

SEE HIGHWAY STD 424001 & 606101 FOR ADDITIONAL INFORMATION



MODEL: Default
 FILE: Name: p:\u0000\BID\NTEC\Illinois\poc\p\WIDOT\Documents\1807\Office\Drawings\DOT_CAD\Sheet\662\662_18_136.dwg

USER NAME = coxte	DESIGNED -	REVISED -
	DRAWN -	REVISED -
PLOT SCALE = 10.0000 ' / in.	CHECKED -	REVISED -
PLOT DATE = 12/10/2018	DATE -	REVISED -

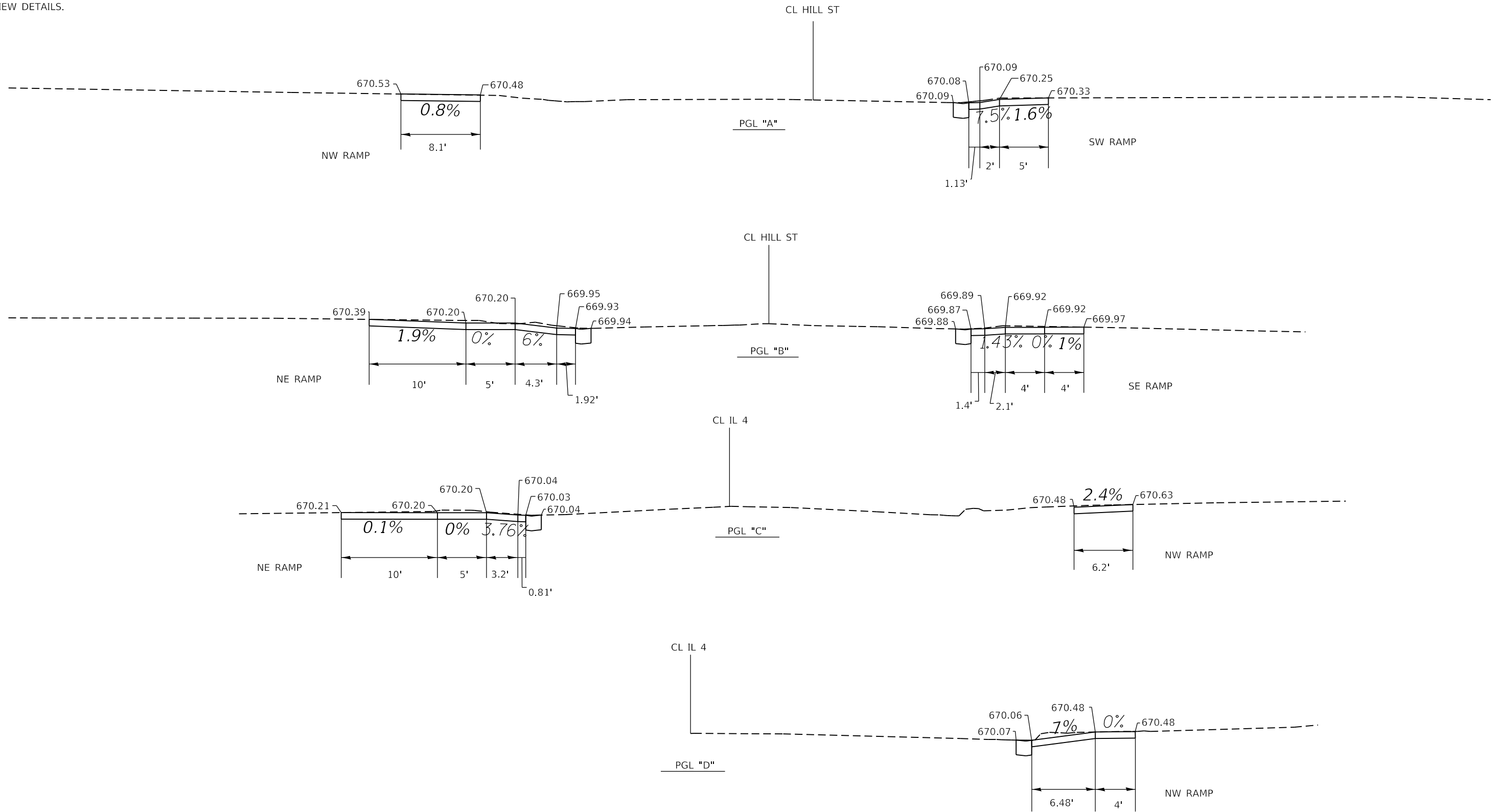
**STATE OF ILLINOIS
DEPARTMENT OF TRANSPORTATION**

SIDEWALK DETAILS	
SCALE:	SHEET 18 OF 37 SHEETS STA. TO STA.

F.A.P. RTE.	SECTION	COUNTY	TOTAL SHEETS	SHEET NO.
662	**	-	215	136
CONTRACT NO. 72H53				

** (D)RS-13,J-1 (P)RS-8,N * MACOUPIN, SANGAMON

*NOTE:
SEE SHEET 136 FOR PLAN
VIEW DETAILS.



MODEL: Default
 FILE: \\nas01.psu.edu\B8E8D8D1\TEC\Illinois\gov\PIV\DOT\Documents\1307 - Offices\1307\1307\CADDData\CAD\Sheet\6272153-136-detailed.dgn

USER NAME = coxte	DESIGNED -	REVISED -
	DRAWN -	REVISED -
PLOT SCALE = 10.0000 ' / in.	CHECKED -	REVISED -
PLOT DATE = 12/10/2018	DATE -	REVISED -

**STATE OF ILLINOIS
DEPARTMENT OF TRANSPORTATION**

SIDEWALK DETAILS

SCALE: SHEET 19 OF 37 SHEETS STA. TO STA.

F.A.P. RTE.	SECTION	COUNTY	TOTAL SHEETS	SHEET NO.
	**		215	137
			CONTRACT NO. 72H53	

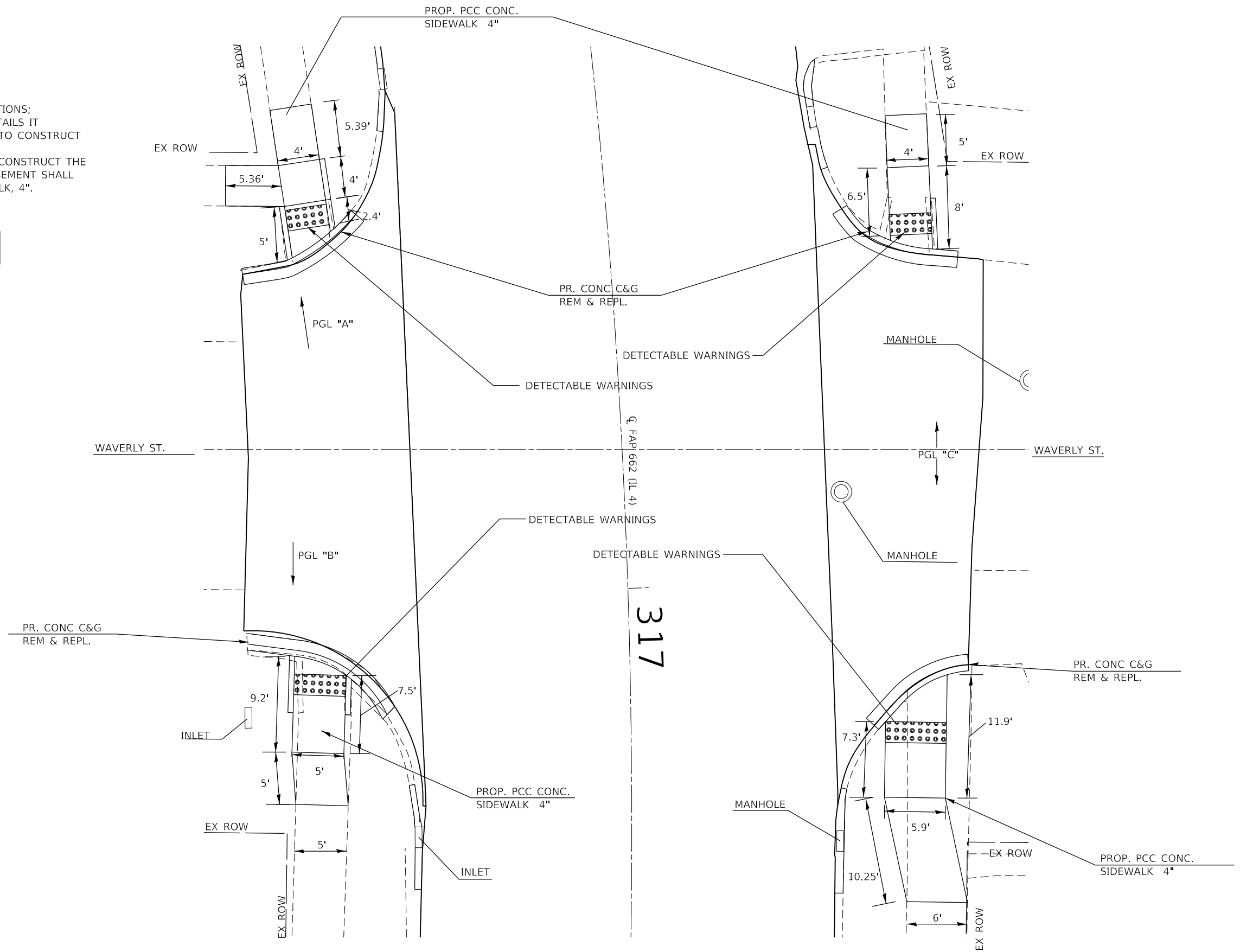
** (D)RS-13,J-1 (PI)RS-8,N * MACOUPIN, SANGAMON

WAVERLY ST

NOTES

- SEE SHT 119 FOR SIDE CURB DETAIL.
- ELEVATIONS MAY DIFFER FROM FIELD CONDITIONS; REGARDLESS OF WHAT IS SHOWN IN THE DETAILS IT IS THE RESPONSIBILITY OF THE CONTRACTOR TO CONSTRUCT ADA COMPLIANT RAMP AND SIDEWALKS.
- ANY SIDECURBS WHICH ARE NECESSARY TO CONSTRUCT THE SIDEWALK WITHIN THE RIGHT-OF-WAY OR EASEMENT SHALL BE MEASURED FOR PAYMENT AS PCC SIDEWALK, 4".

SEE HIGHWAY STD 424001 & 606101 FOR ADDITIONAL INFORMATION



MODEL: Default
 FILE: \\nas01.psu.edu\B&E\BID\ITEC\Illinois\gov\PI\DOT\Documents\1\DOT_Offices\District 6\Projects\0672153\CaddData\CAD\Sheet\0672153-6-1-Details.dgn

USER NAME = coxte	DESIGNED -	REVISED -
	DRAWN -	REVISED -
PLOT SCALE = 10.0000 ' / in.	CHECKED -	REVISED -
PLOT DATE = 12/10/2018	DATE -	REVISED -

**STATE OF ILLINOIS
DEPARTMENT OF TRANSPORTATION**

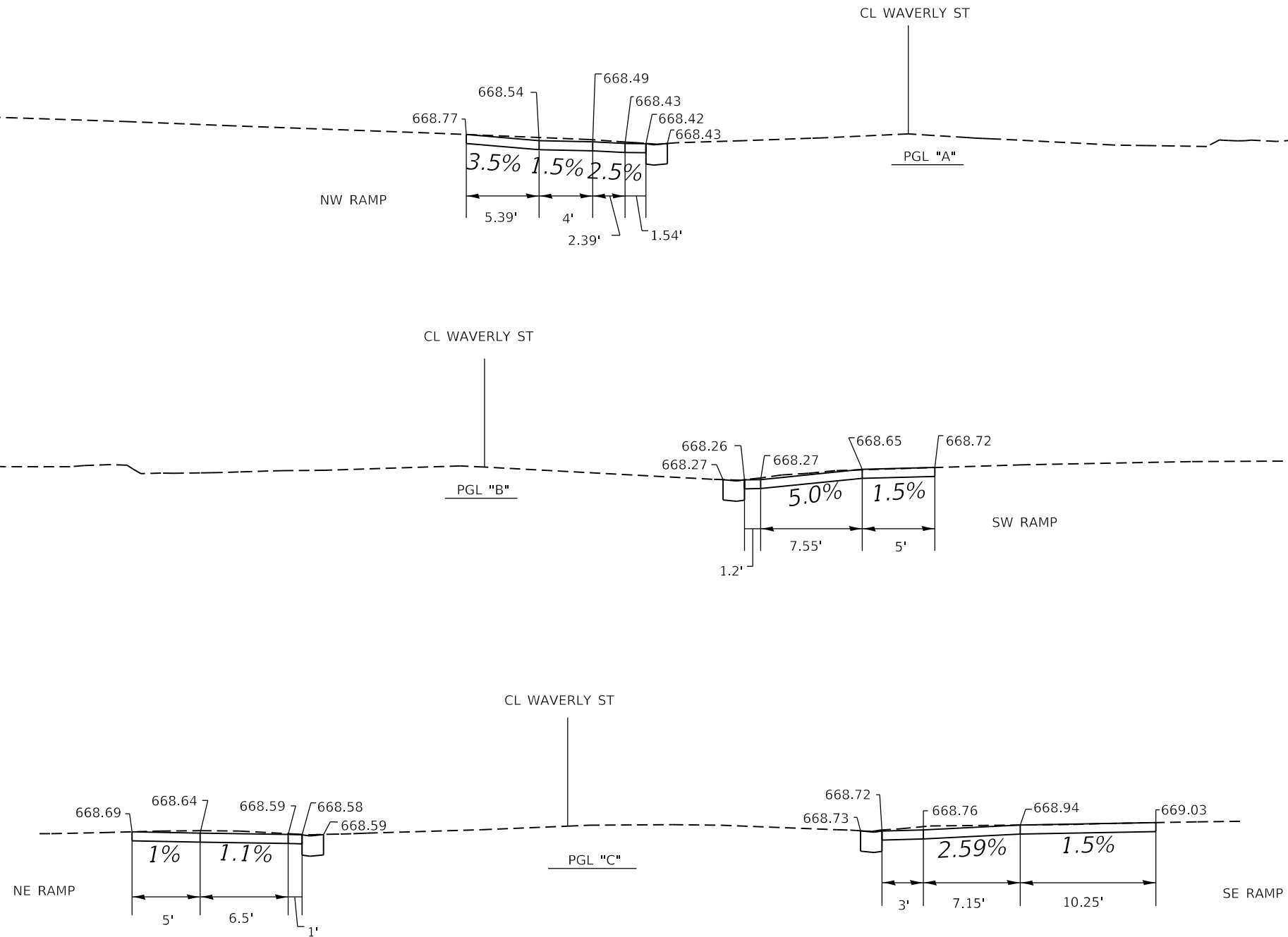
SIDEWALK DETAILS

SCALE: SHEET 20 OF 37 SHEETS STA. TO STA.

F.A.P. RTE.	SECTION	COUNTY	TOTAL SHEETS	SHEET NO.
662	**	-	215	138
CONTRACT NO. 72H53				

** (D)RS-13,J-1 (PI)RS-8,N * MACOUPIN, SANGAMON

*NOTE:
SEE SHEET 138 FOR PLAN
VIEW DETAILS.



MODEL: Default
 FILE: \\nas0101\B\BID\NTEC\Illinois\gov\PI\DOT\Documents\DOT_Offices\Director\6\Projects\0672153\CADD\DATA\CAD\Sheet\0672153-eh-detail.dgn

USER NAME = coxte	DESIGNED -	REVISED -
	DRAWN -	REVISED -
PLOT SCALE = 10.0000' / in.	CHECKED -	REVISED -
PLOT DATE = 12/10/2018	DATE -	REVISED -

**STATE OF ILLINOIS
DEPARTMENT OF TRANSPORTATION**

SIDEWALK DETAILS

SCALE: SHEET 21 OF 37 SHEETS STA. TO STA.

F.A.P. RTE.	SECTION	COUNTY	TOTAL SHEETS	SHEET NO.
662	**	-	215	139
			CONTRACT NO. 72H53	

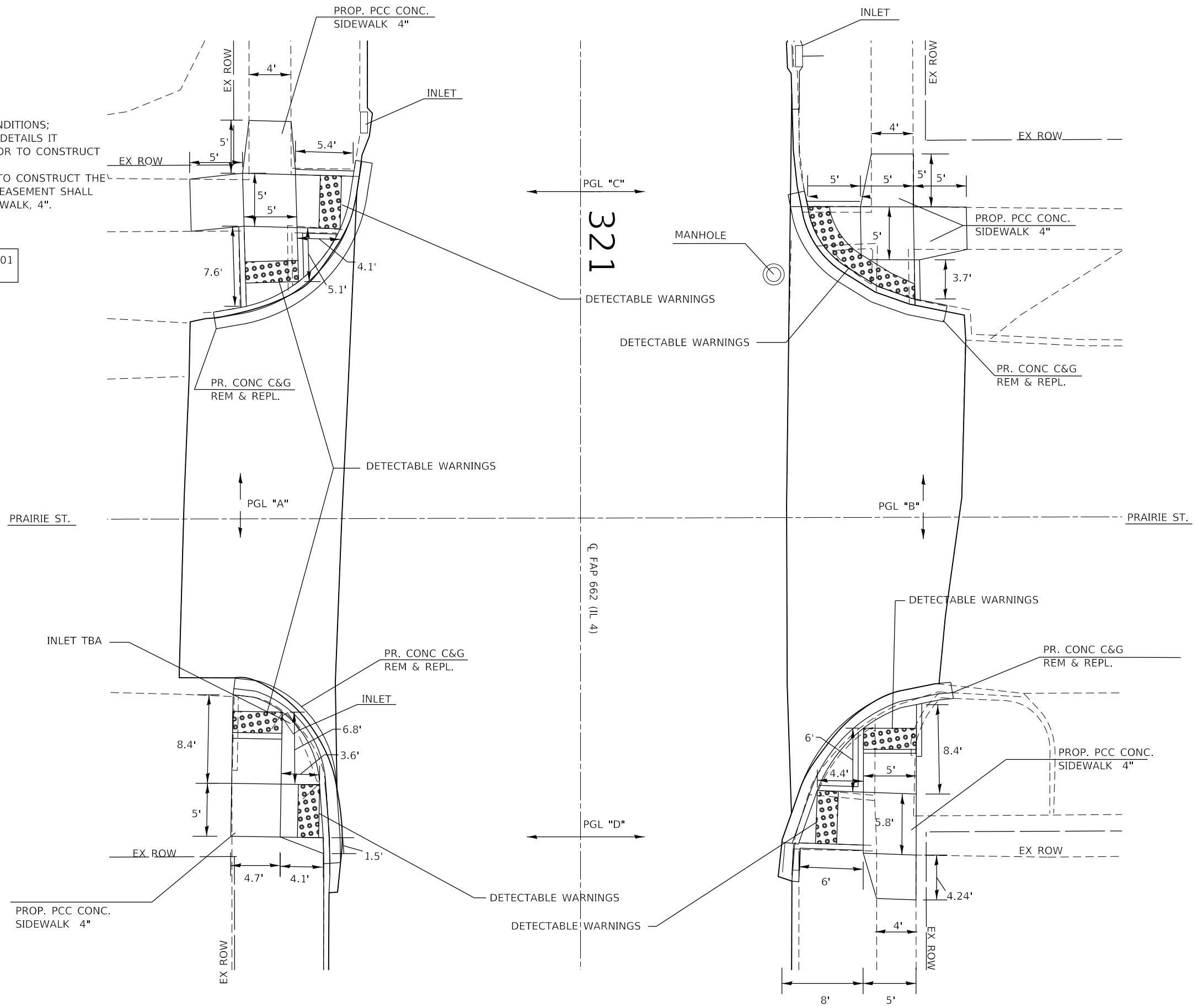
** (D)RS-13,J-1 (PI)RS-8,N * MACOUPIN, SANGAMON

PRAIRIE ST

NOTES

- SEE SHT 119 FOR SIDE CURB DETAIL.
- ELEVATIONS MAY DIFFER FROM FIELD CONDITIONS; REGARDLESS OF WHAT IS SHOWN IN THE DETAILS IT IS THE RESPONSIBILITY OF THE CONTRACTOR TO CONSTRUCT ADA COMPLIANT RAMP AND SIDEWALKS.
- ANY SIDECURBS WHICH ARE NECESSARY TO CONSTRUCT THE SIDEWALK WITHIN THE RIGHT-OF-WAY OR EASEMENT SHALL BE MEASURED FOR PAYMENT AS PCC SIDEWALK, 4".

SEE HIGHWAY STD 424001 & 606101 FOR ADDITIONAL INFORMATION



MODEL: Default
 FILE: \\nas01.psw.usgib.edu\BID\NTEC\Illinois\pwr\RID\DOT\Documents\11DOT\Office\11DOT\11DOT\CADD\DATA\CAD\Sheet\672153-rt-derails.dgn

USER NAME = coxte	DESIGNED -	REVISED -
	DRAWN -	REVISED -
PLOT SCALE = 10,0000 ' / in.	CHECKED -	REVISED -
PLOT DATE = 12/10/2018	DATE -	REVISED -

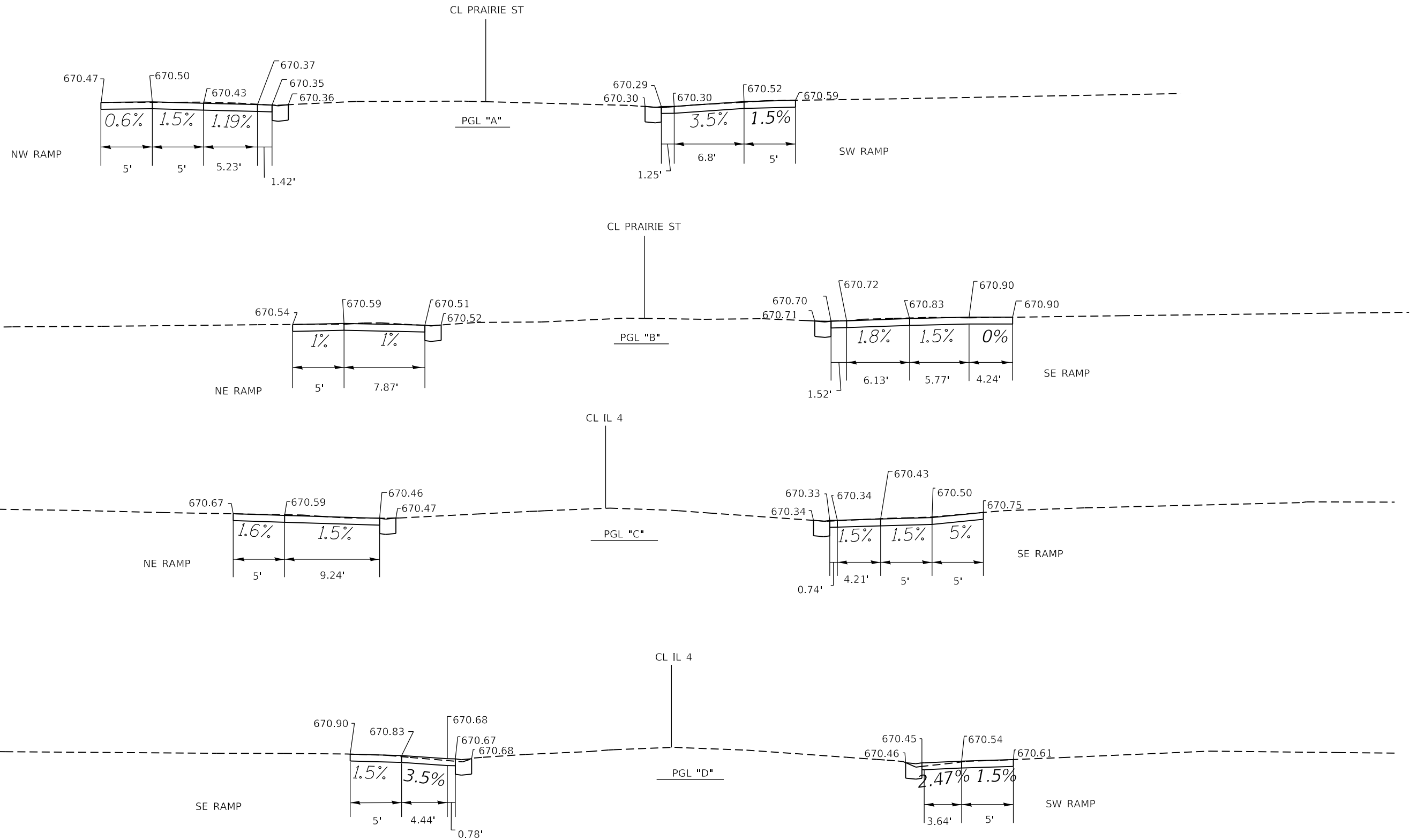
**STATE OF ILLINOIS
DEPARTMENT OF TRANSPORTATION**

SIDEWALK DETAILS

SCALE: SHEET 22 OF 37 SHEETS STA. TO STA.

F.A.P. RTE.	SECTION	COUNTY	TOTAL SHEETS	SHEET NO.
	**		215	140
			CONTRACT NO. 72H53	

*NOTE:
SEE SHEET 140 FOR PLAN
VIEW DETAILS.



MODEL: Default
 FILE: \\nas01.psu.edu\BEBID\NTEC\Illinois\gov\PIV\DOT\Documents\11001 - Offices\11001\DOT\CADDData\CADD\Sheet\DE72H53-SP-Details.dgn

USER NAME = coxte	DESIGNED -	REVISED -
DRAWN -	REVISIONS -	
PLOT SCALE = 10.0000" / in.	CHECKED -	REVISED -
PLOT DATE = 12/10/2018	DATE -	REVISED -

**STATE OF ILLINOIS
DEPARTMENT OF TRANSPORTATION**

SIDEWALK DETAILS			
SCALE:	SHEET 23 OF 37 SHEETS	STA.	TO STA.

F.A.P. RTE.	SECTION	COUNTY	TOTAL SHEETS	SHEET NO.
662	**	-	215	141
ILLINOIS FED. AID PROJECT			CONTRACT NO. 72H53	

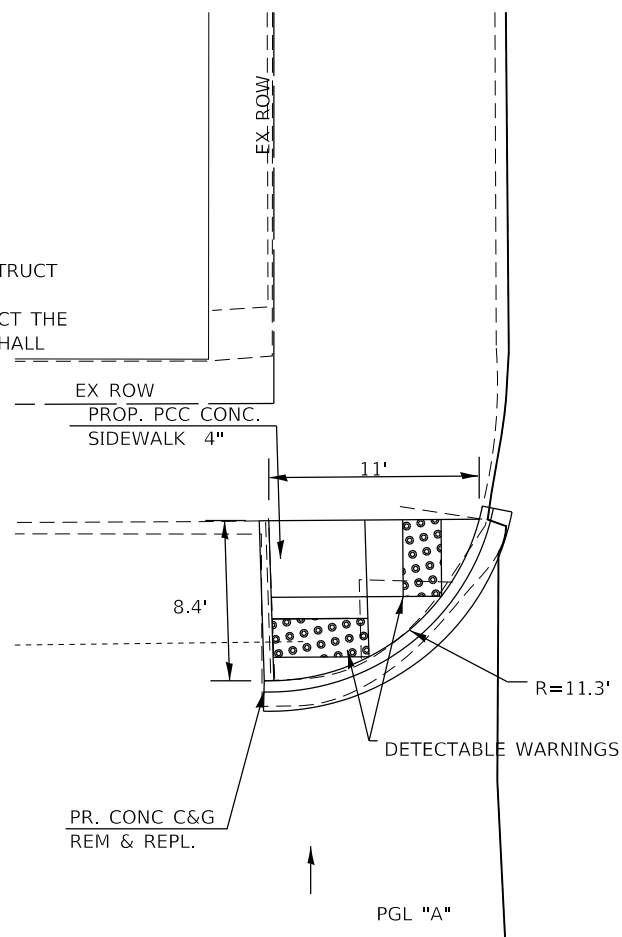
** (D)RS-13, J-1 (PI)RS-8, N * MACOUPIN, SANGAMON

JACKSON ST

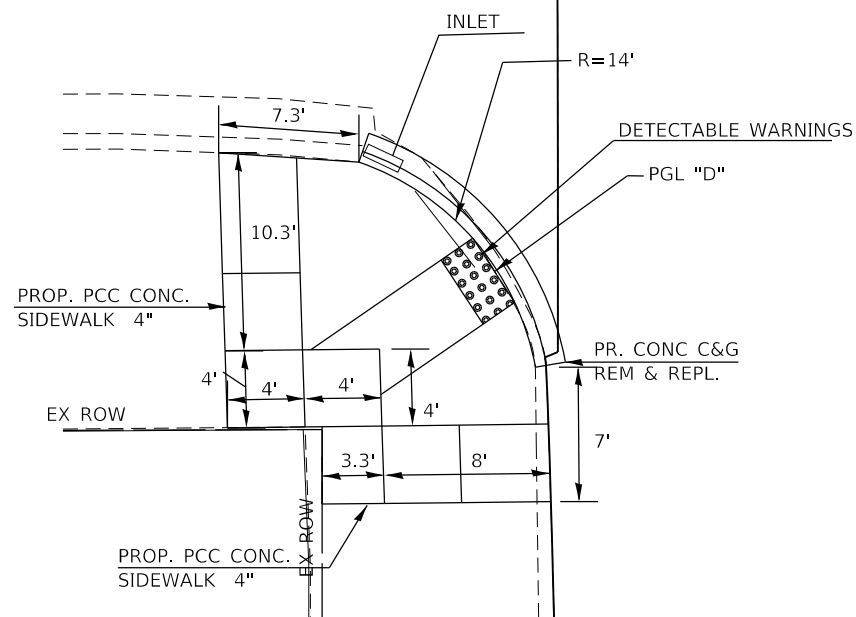
NOTES

- SEE SHT 119 FOR SIDE CURB DETAIL.
- ELEVATIONS MAY DIFFER FROM FIELD CONDITIONS;
- REGARDLESS OF WHAT IS SHOWN IN THE DETAILS IT IS THE RESPONSIBILITY OF THE CONTRACTOR TO CONSTRUCT ADA COMPLIANT RAMPS AND SIDEWALKS.
- ANY SIDE CURBS WHICH ARE NECESSARY TO CONSTRUCT THE SIDEWALK WITHIN THE RIGHT-OF-WAY OR EASEMENT SHALL BE MEASURED FOR PAYMENT AS PCC SIDEWALK, 4".

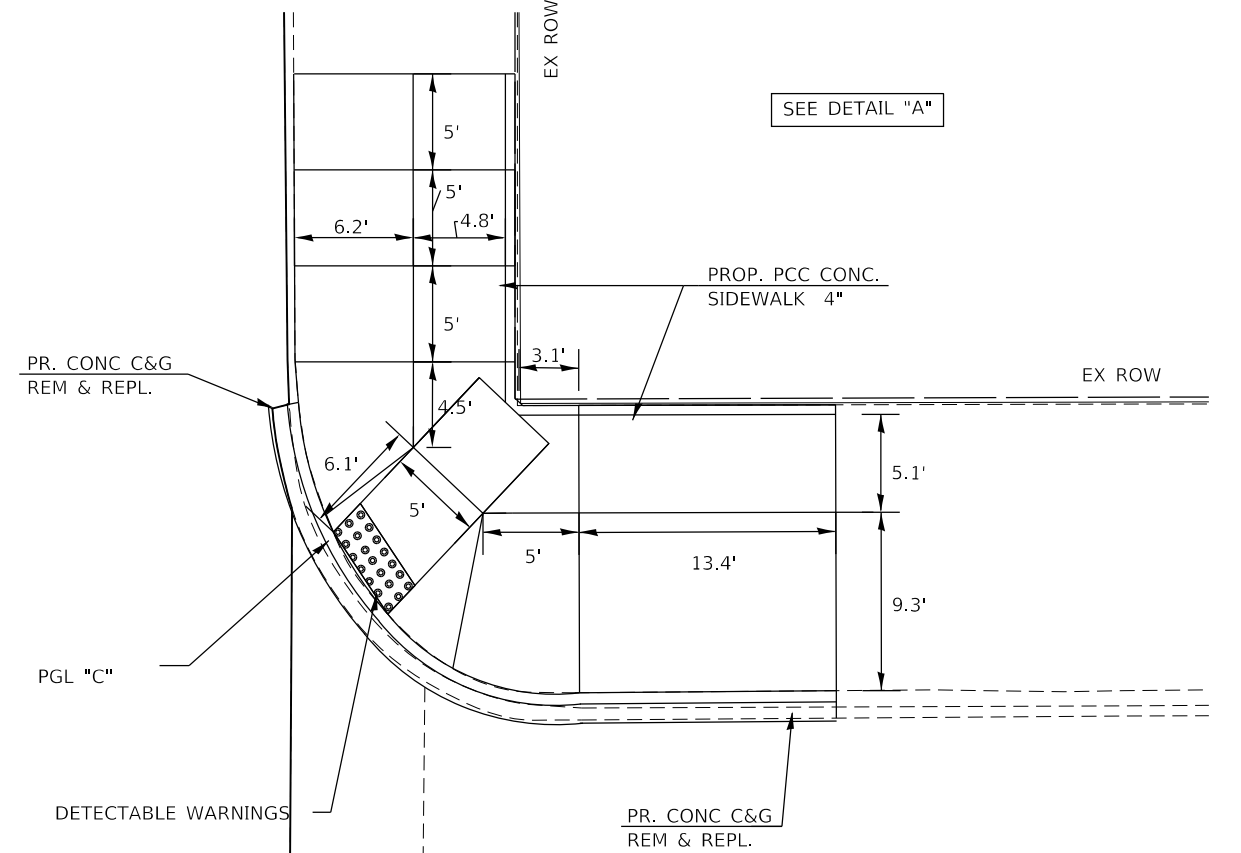
SEE HIGHWAY STD 424001 & 606101 FOR ADDITIONAL INFORMATION



10+00



326



JACKSON ST.

MANHOLE



MODEL: Default
 FILE: \\nas01\p01\ulb08\BID\NTEC\Illinois\gov\FWIDOT\Documents\DOT_Offices\Director @Project\0672153_CADDData\CAD\Sheet\0672153-eh-detail.dgn

USER NAME = coxte	DESIGNED -	REVISED -
	DRAWN -	REVISED -
PLOT SCALE = 10.0000 ' / in.	CHECKED -	REVISED -
PLOT DATE = 12/10/2018	DATE -	REVISED -

STATE OF ILLINOIS
DEPARTMENT OF TRANSPORTATION

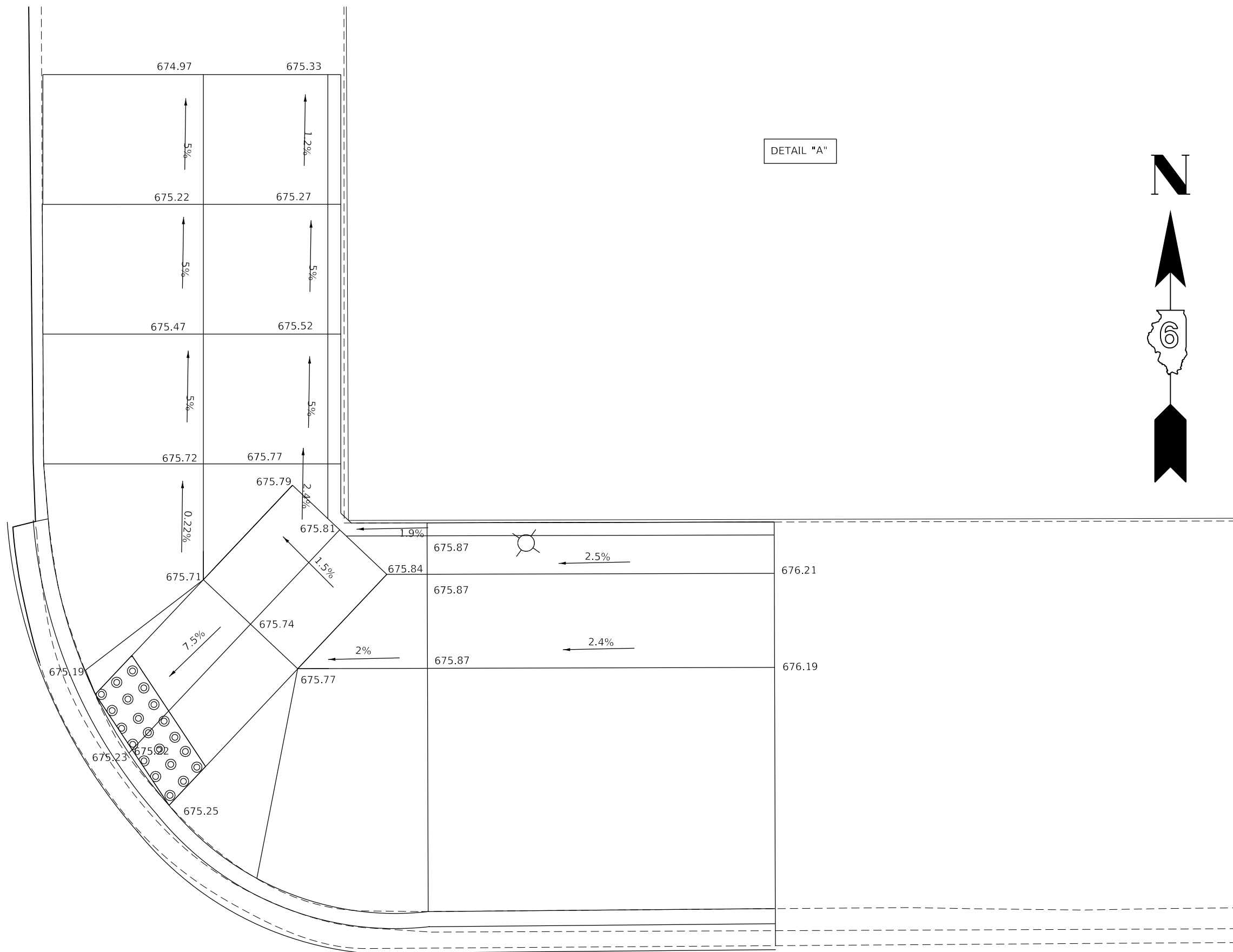
SIDEWALK DETAILS

SCALE: SHEET 24 OF 37 SHEETS STA. TO STA.

F.A.P. RTE.	SECTION	COUNTY	TOTAL SHEETS	SHEET NO.
662	**	-	215	142
CONTRACT NO. 72H53				

** (D)RS-13,J-1 (P)RS-8,N MACOUPIN, SANGAMON

*NOTE:
SEE SHEET 142 FOR PLAN
VIEW DETAILS.



JACKSON ST.

DETAIL "A"



MODEL: Default
 FILE: \\nas01.psu.edu\BEBID\NTEC\Illinois\gov\PIV\DOT\Documents\DOT_Offices\DI\refct_6\Projects\0672\H53\CADDData\CAD\sheet\0672\H53-rt-detail.dgn

USER NAME = coxte	DESIGNED -	REVISED -
	DRAWN -	REVISED -
PLOT SCALE = 10.0000 ' / in.	CHECKED -	REVISED -
PLOT DATE = 12/10/2018	DATE -	REVISED -

**STATE OF ILLINOIS
DEPARTMENT OF TRANSPORTATION**

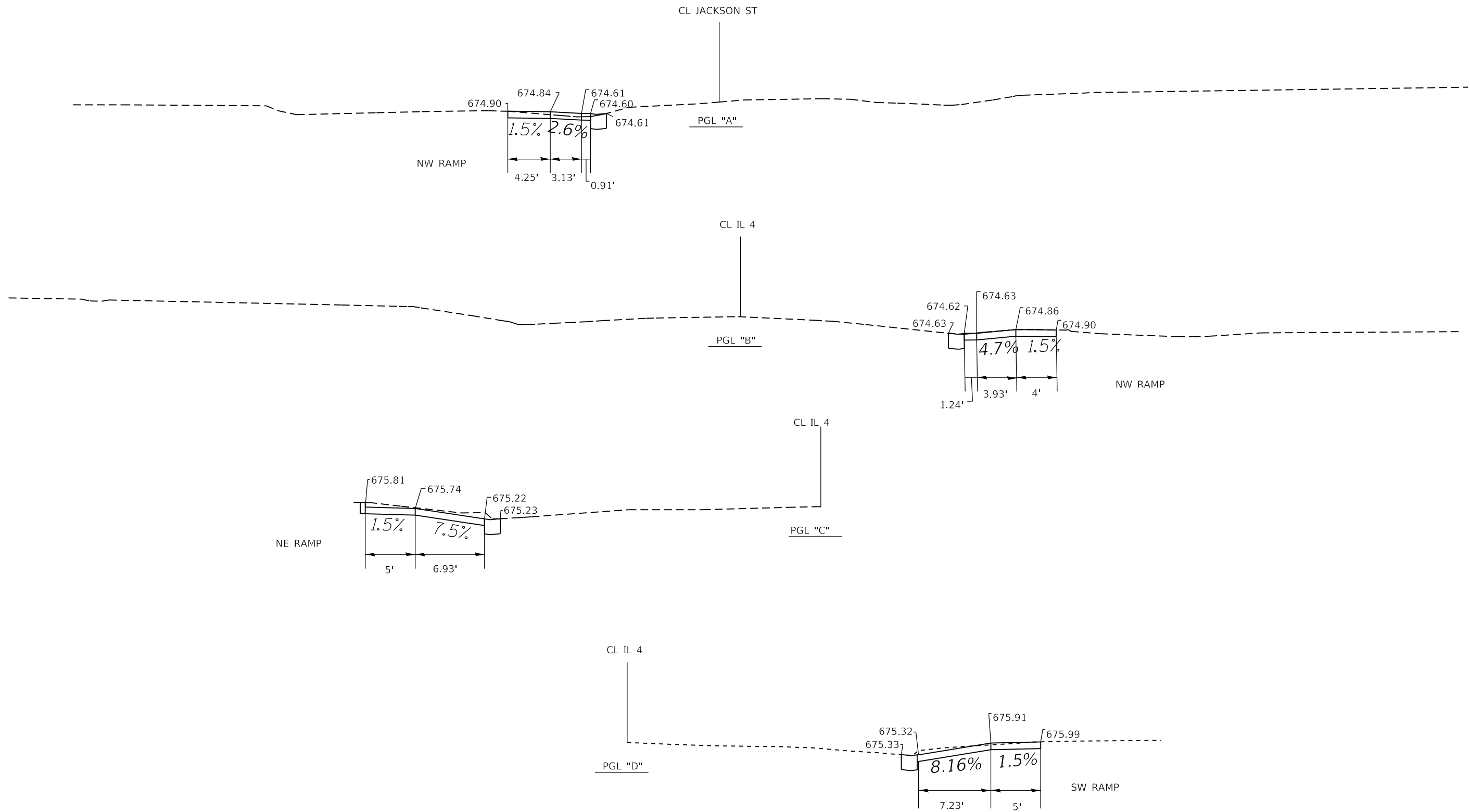
SIDEWALK DETAILS

SCALE: SHEET 25 OF 37 SHEETS STA. TO STA.

F.A.P. RTE.	SECTION	COUNTY	TOTAL SHEETS	SHEET NO.
662	**	-	215	143
			CONTRACT NO. 72H53	

** (D)RS-13,J-1 (PI)RS-8,N * MACOUPIN, SANGAMON

*NOTE:
SEE SHEET 142 FOR PLAN
VIEW DETAILS.



MODEL: Default
 FILE: \\nas01.cba.illinois.gov\pww\DOT\Documents\DOT_Offices\Director\Projects\0672153\CADDData\CAD\Sheet\0672153-41-detailed.dgn

USER NAME = coxte	DESIGNED -	REVISED -
	DRAWN -	REVISED -
PLOT SCALE = 10.0000' / in.	CHECKED -	REVISED -
PLOT DATE = 12/10/2018	DATE -	REVISED -

**STATE OF ILLINOIS
DEPARTMENT OF TRANSPORTATION**

SIDEWALK DETAILS

SCALE: SHEET 26 OF 37 SHEETS STA. TO STA.

F.A.P. RTE.	SECTION	COUNTY	TOTAL SHEETS	SHEET NO.
662	**	-	215	144
ILLINOIS FED. AID PROJECT			CONTRACT NO. 72H53	

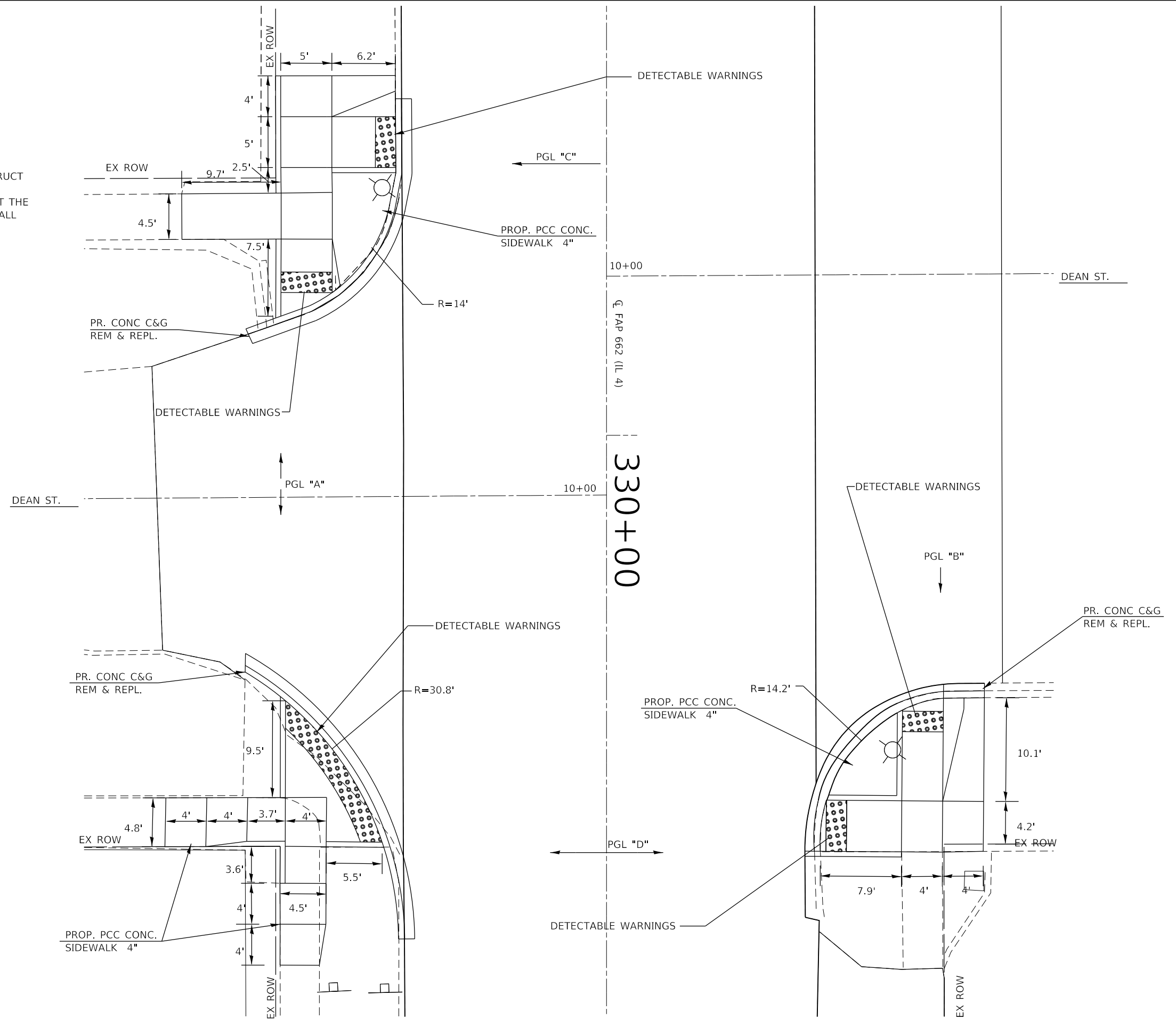
** (D)RS-13,J-1 (P)RS-8,N * MACOUPIN, SANGAMON

DEAN ST

NOTES

- SEE SHT 119 FOR SIDE CURB DETAIL.
- ELEVATIONS MAY DIFFER FROM FIELD CONDITIONS; REGARDLESS OF WHAT IS SHOWN IN THE DETAILS IT IS THE RESPONSIBILITY OF THE CONTRACTOR TO CONSTRUCT ADA COMPLIANT RAMP AND SIDEWALKS.
- ANY SIDE CURBS WHICH ARE NECESSARY TO CONSTRUCT THE SIDEWALK WITHIN THE RIGHT-OF-WAY OR EASEMENT SHALL BE MEASURED FOR PAYMENT AS PCC SIDEWALK, 4".

SEE HIGHWAY STD 424001 & 606101 FOR ADDITIONAL INFORMATION



MODEL: Default
 FILE: Name: p:\u0000\B&E\BID\ITEC\Illinois\pwr\pwr\DOT\Documents\1\DOT_Offices\1\Detail\330+00\CADDData\CADDData\330+00\330+00-Details.dgn

USER NAME = coxte	DESIGNED -	REVISED -
	DRAWN -	REVISED -
PLOT SCALE = 10.0000 ' / in.	CHECKED -	REVISED -
PLOT DATE = 12/10/2018	DATE -	REVISED -

**STATE OF ILLINOIS
DEPARTMENT OF TRANSPORTATION**

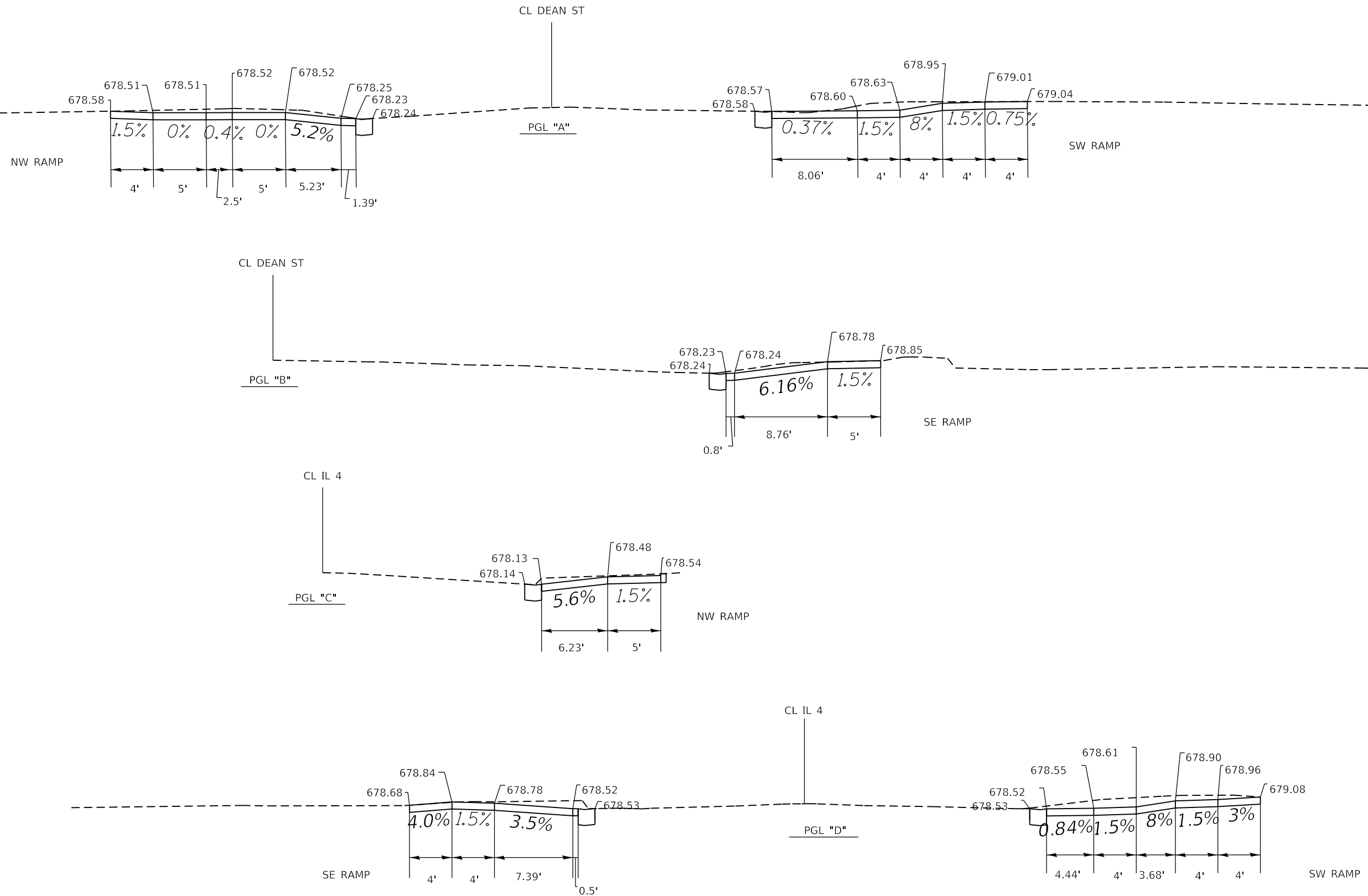
SIDEWALK DETAILS

SCALE: SHEET 27 OF 37 SHEETS STA. TO STA.

F.A.P. RTE.	SECTION	COUNTY	TOTAL SHEETS	SHEET NO.
662	**	-	215	145
CONTRACT NO. 72H53				

** (D)RS-13,J-1 (P)RS-8,N * MACOUPIN, SANGAMON

*NOTE:
SEE SHEET 145 FOR PLAN
VIEW DETAILS.



MODEL: Default
FILE: \\nas0101\B\EBID\NTEC\Illinois\gov\PI\DOT\Documents\DOT_Offices\Director @Projects\06721453\CaddData\CAD\Sheet\06721453-rt-detail.dgn

USER NAME = coxte	DESIGNED -	REVISED -
	DRAWN -	REVISED -
PLOT SCALE = 10.0000' / in.	CHECKED -	REVISED -
PLOT DATE = 12/10/2018	DATE -	REVISED -

**STATE OF ILLINOIS
DEPARTMENT OF TRANSPORTATION**

SIDEWALK DETAILS

SCALE: SHEET 28 OF 37 SHEETS STA. TO STA.

F.A.P. RTE.	SECTION	COUNTY	TOTAL SHEETS	SHEET NO.
662	**	-	215	146
			CONTRACT NO. 72H53	

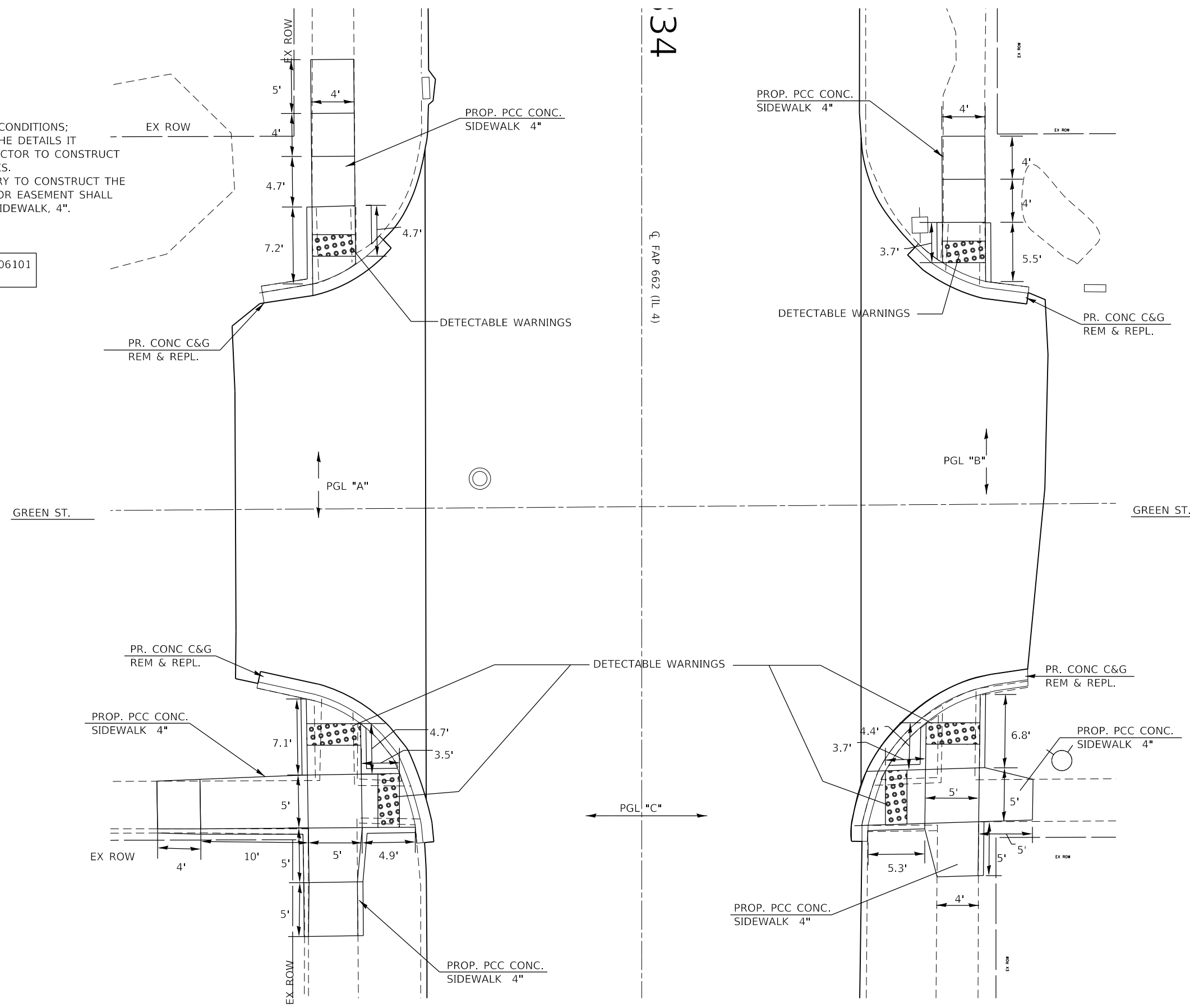
** (D)RS-13,J-1 (PI)RS-8,N * MACOUPIN, SANGAMON

GREEN ST

NOTES

- SEE SHT 119 FOR SIDE CURB DETAIL.
- ELEVATIONS MAY DIFFER FROM FIELD CONDITIONS; REGARDLESS OF WHAT IS SHOWN IN THE DETAILS IT IS THE RESPONSIBILITY OF THE CONTRACTOR TO CONSTRUCT ADA COMPLIANT RAMP AND SIDEWALKS.
- ANY SIDE CURBS WHICH ARE NECESSARY TO CONSTRUCT THE SIDEWALK WITHIN THE RIGHT-OF-WAY OR EASEMENT SHALL BE MEASURED FOR PAYMENT AS PCC SIDEWALK, 4".

SEE HIGHWAY STD 424001 & 606101 FOR ADDITIONAL INFORMATION



34

Q FAP 662 (IL 4)



MODEL: Default
 FILE: Name: p:\u00b0\B&E\BID\ITEC\Illinois\pwr\WIDOT\Documents\DOT_Offices\Director\Projects\0672153\CaddData\CAD\sheet\0672153-rt-detail.dgn

USER NAME = coxte	DESIGNED -	REVISED -
DRAWN -	REVISOR -	
PLOT SCALE = 10,0000' / in.	CHECKED -	REVISOR -
PLOT DATE = 12/10/2018	DATE -	REVISOR -

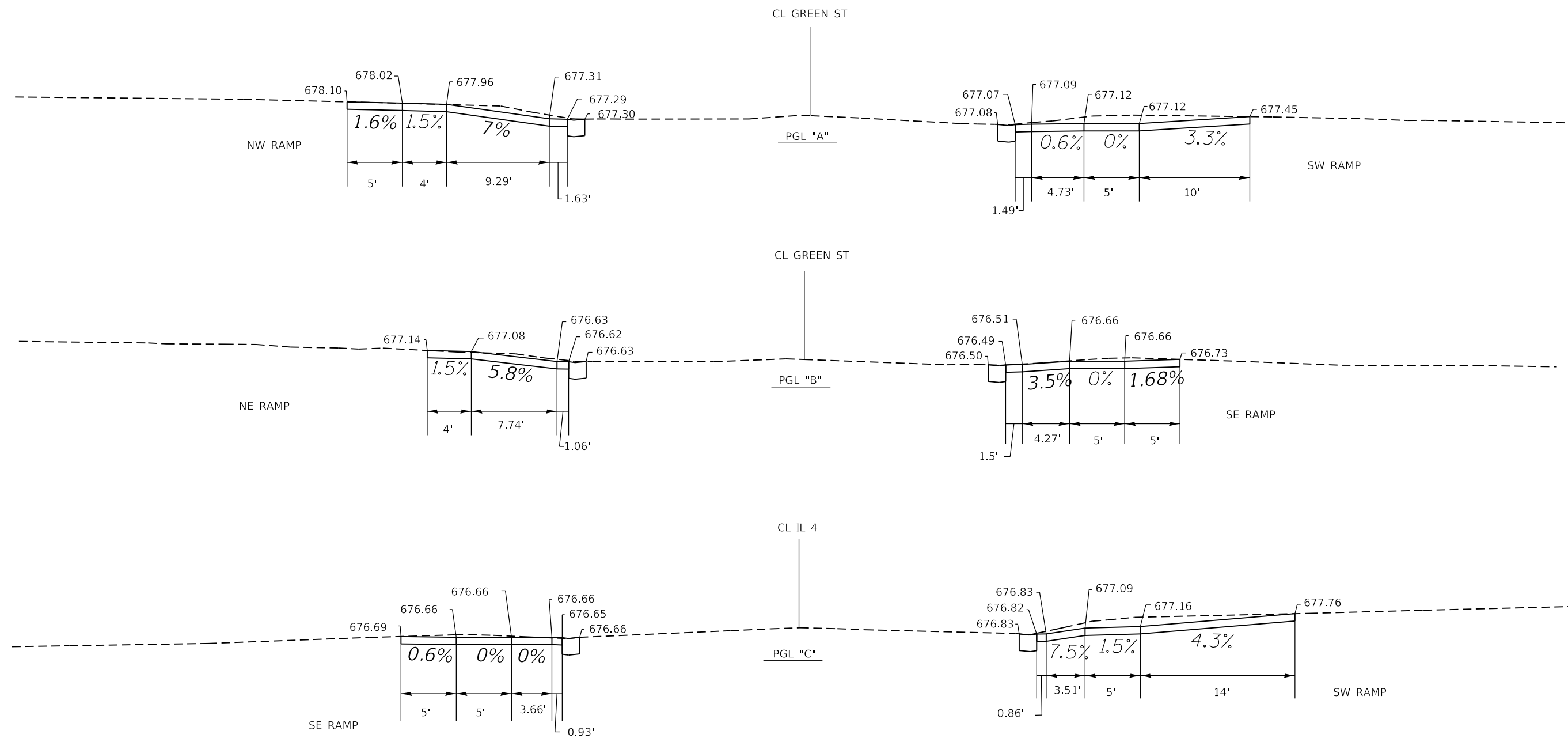
**STATE OF ILLINOIS
DEPARTMENT OF TRANSPORTATION**

SIDEWALK DETAILS			
SCALE:	SHEET 29 OF 37 SHEETS	STA.	TO STA.

F.A.P. RTE.	SECTION	COUNTY	TOTAL SHEETS	SHEET NO.
662	**	-	215	147
CONTRACT NO. 72H53				
ILLINOIS FED. AID PROJECT				

** (D)RS-13,J-1 (P)RS-8,N * MACOUPIN, SANGAMON

*NOTE:
SEE SHEET 147 FOR PLAN
VIEW DETAILS.



MODEL: Default
 FILE: \\nas01.psu.edu\BEBID\NTEC\Illinois\gov\PIV\DOT\Documents\11001 - Offices\Director\6\Projects\0672153\CaddData\CAD\Sheet\0672153-41-detailed.dgn

USER NAME = coxte	DESIGNED -	REVISED -
	DRAWN -	REVISED -
PLOT SCALE = 10.0000 ' / in.	CHECKED -	REVISED -
PLOT DATE = 12/10/2018	DATE -	REVISED -

**STATE OF ILLINOIS
DEPARTMENT OF TRANSPORTATION**

SIDEWALK DETAILS

SCALE: SHEET 30 OF 37 SHEETS STA. TO STA.

F.A.P. RTE.	SECTION	COUNTY	TOTAL SHEETS	SHEET NO.
662	**	-	215	148
			CONTRACT NO. 72H53	

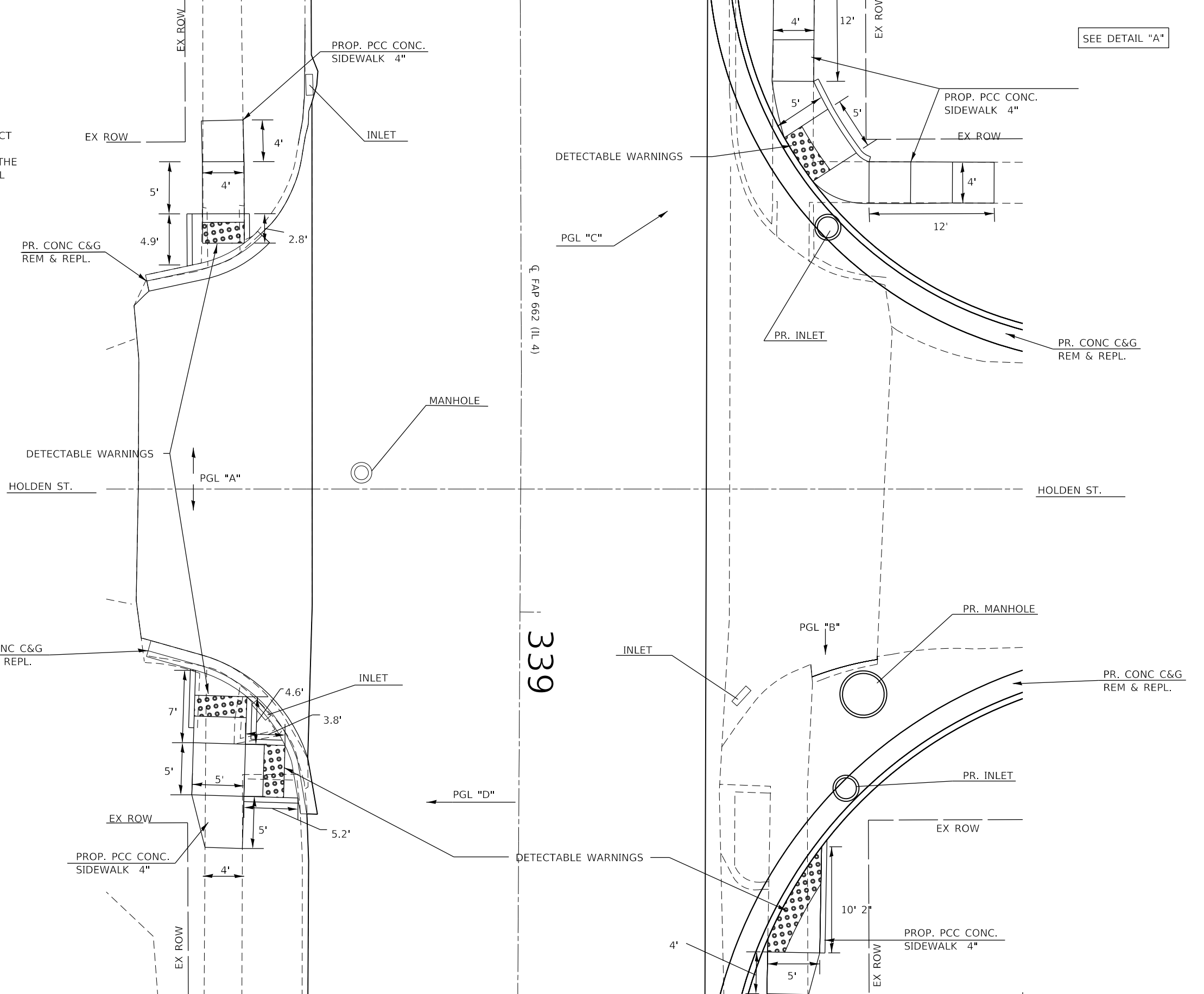
** (D)RS-13,J-1 (PI)RS-8,N * MACOUPIN, SANGAMON

HOLDEN ST.

NOTES

-SEE SHT 119 FOR SIDE CURB DETAIL.
 -ELEVATIONS MAY DIFFER FROM FIELD CONDITIONS;
 REGARDLESS OF WHAT IS SHOWN IN THE DETAILS IT
 IS THE RESPONSIBILITY OF THE CONTRACTOR TO CONSTRUCT
 ADA COMPLIANT RAMPS AND SIDEWALKS.
 -ANY SIDE CURBS WHICH ARE NECESSARY TO CONSTRUCT THE
 SIDEWALK WITHIN THE RIGHT-OF-WAY OR EASEMENT SHALL
 BE MEASURED FOR PAYMENT AS PCC SIDEWALK, 4".

SEE HIGHWAY STD 424001 & 606101
 FOR ADDITIONAL INFORMATION



MODEL: Default
 FILE: Name: p:\u0000\BIBID\NTEC\Illinois\pwr\pwr\DOT\Documents\DOT_Offices\Drawings\Projects\0672153\CADDData\CAD\sheet\0672153-ph-detail.dgn

USER NAME = coxte	DESIGNED -	REVISED -
	DRAWN -	REVISED -
PLOT SCALE = 10.0000 ' / in.	CHECKED -	REVISED -
PLOT DATE = 12/10/2018	DATE -	REVISED -

**STATE OF ILLINOIS
 DEPARTMENT OF TRANSPORTATION**

SIDEWALK DETAILS

SCALE: SHEET 31 OF 37 SHEETS STA. TO STA.

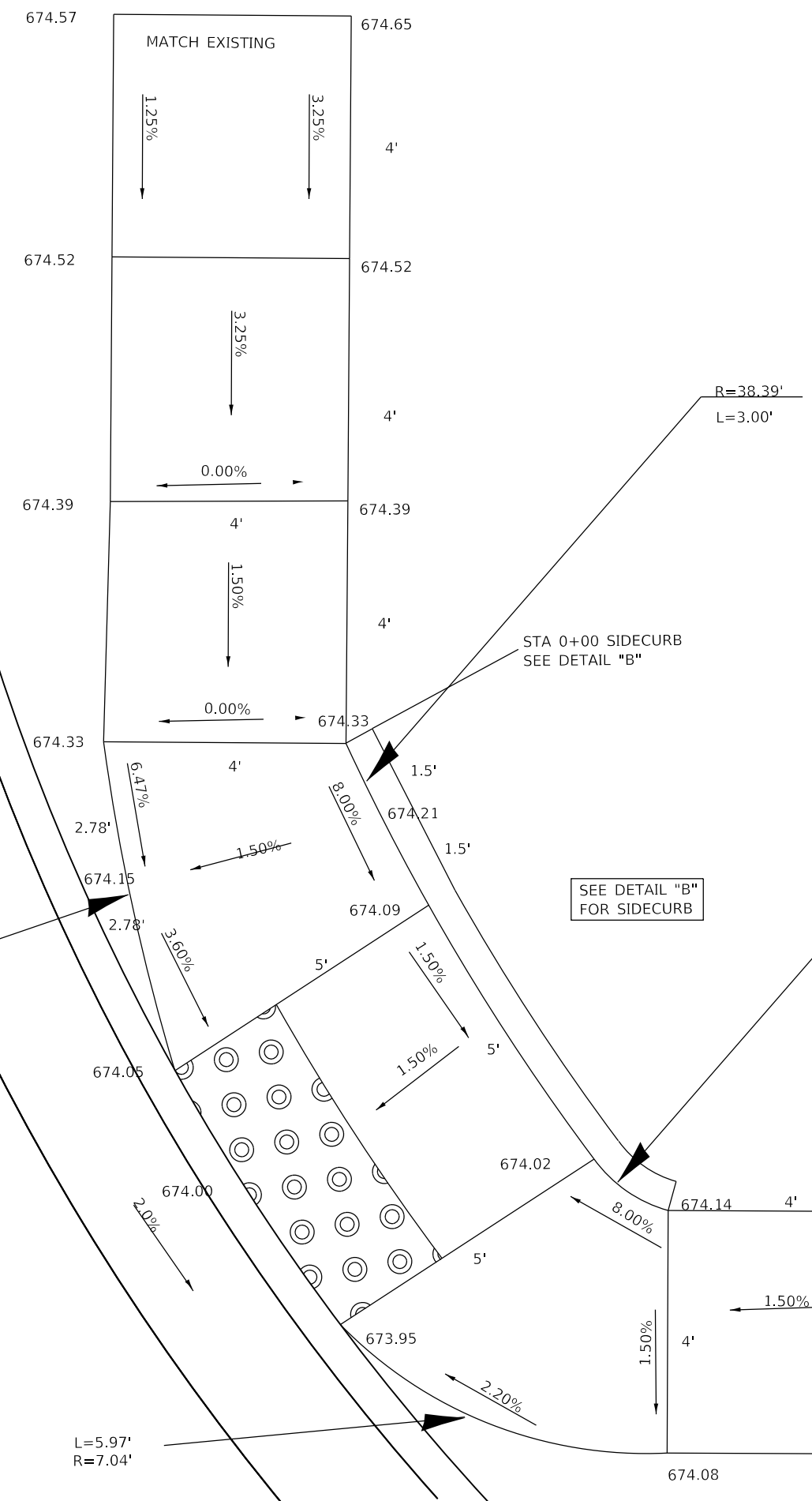
F.A.P. RTE.	SECTION	COUNTY	TOTAL SHEETS	SHEET NO.
662	**	-	215	149
CONTRACT NO. 72H53				

** (D)RS-13,J-1 (P)RS-8,N MACOUPIN, SANGAMON

MODEL: Default
 FILE NAME: P:\ILLINOIS\BIDDING\TEC\Illinois\pwr\RIDOT\Documents\18DOT_Offices\18DOT_CADDData\CADD\Sheet\DE72H53-rh-detail.kgm



DETAIL "A"

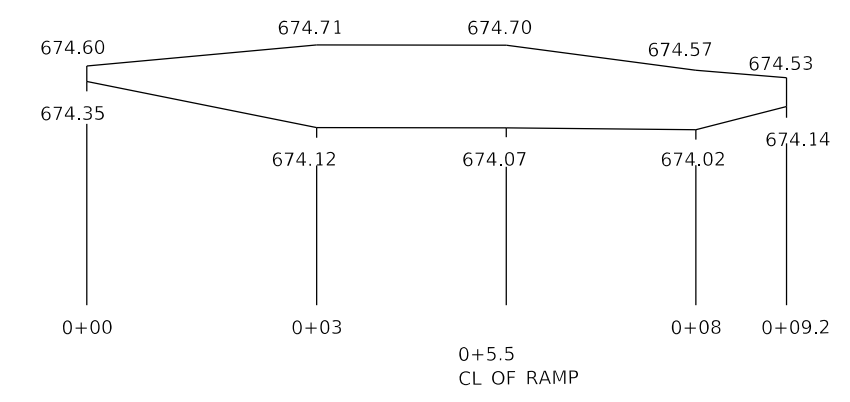


STA 0+00 SIDECURB
 SEE DETAIL "B"

SEE DETAIL "B"
 FOR SIDECURB

DETAIL "B"

*STATIONING BASED OFF OF BACK OF SIDECURB
 *TOP ELEVATIONS SHALL MATCH THE EXISTING GROUND
 *NOT TO SCALE



*ALL RAMPS AND SIDEWALKS SHALL BE ADA COMPLIANT,
 ADJUSTMENTS TO THIS DETAIL MAY BE NECESSARY IF
 FIELD CONDITIONS VARY FROM DESIGN CONDITIONS.
 *NOT TO SCALE

STATE OF ILLINOIS
 DEPARTMENT OF TRANSPORTATION

SIDEWALK DETAILS

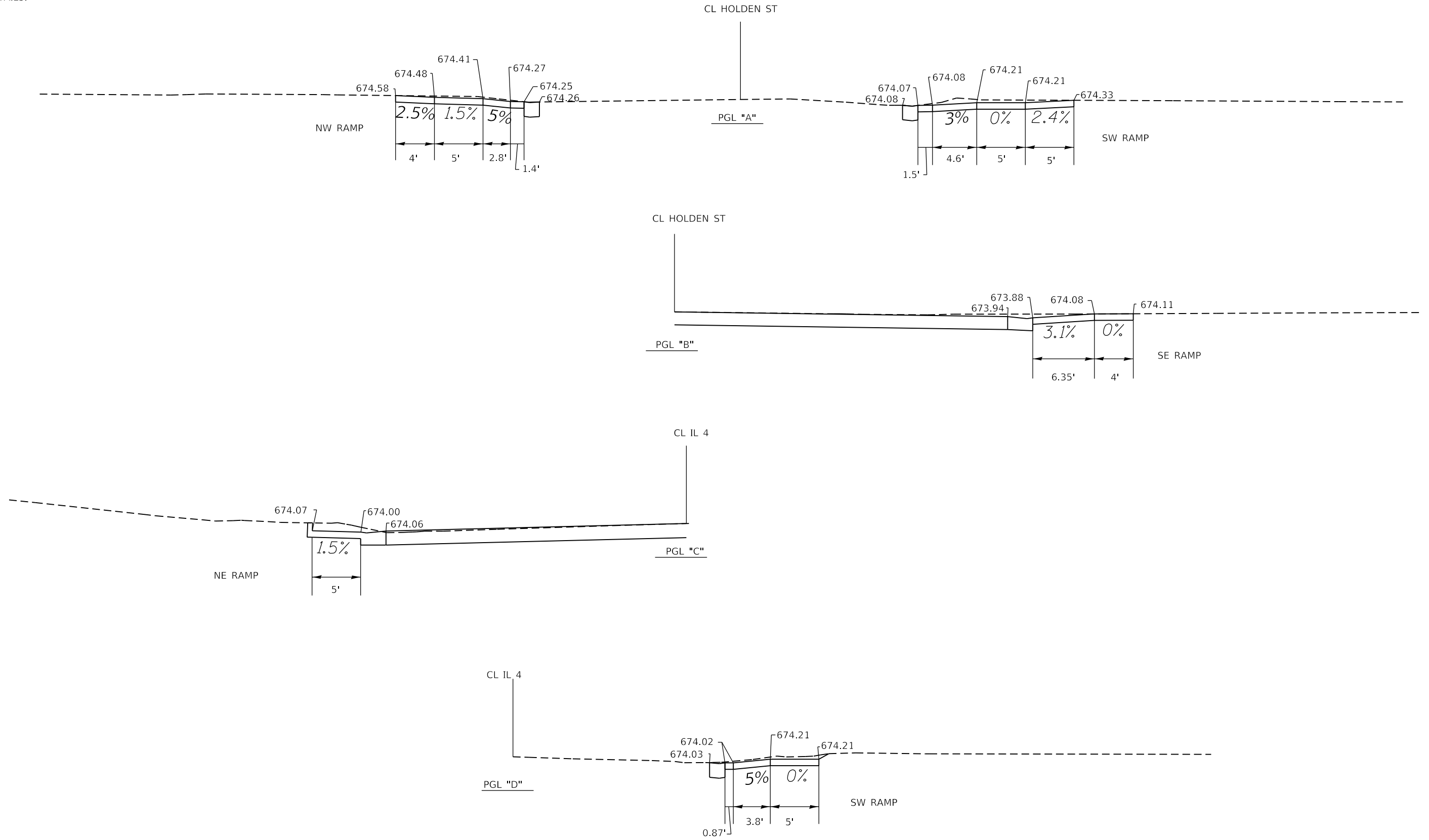
USER NAME = coxte	DESIGNED -	REVISED -
	DRAWN -	REVISED -
PLOT SCALE = 10.0000 ' / in.	CHECKED -	REVISED -
PLOT DATE = 12/10/2018	DATE -	REVISED -

SCALE: SHEET 32 OF 37 SHEETS STA. TO STA.

F.A.P. RTE.	SECTION	COUNTY	TOTAL SHEETS	SHEET NO.
	**		215	150
ILLINOIS FED. AID PROJECT			CONTRACT NO. 72H53	

*NOTE:
 SEE SHEET 149 FOR PLAN
 VIEW DETAILS.

*NOTE:
SEE SHEET 149 FOR PLAN
VIEW DETAILS.



MODEL: Default
 FILE: \\nas01.psu.edu\BEBID\NTEC\Illinois\gov\PIV\DOT\Documents\1\DOT_Offices\DI\erict 6\Projects\0672\H53\CADDData\CAD\Sheet\0672\H53-eh-detail.dgn

USER NAME = coxte	DESIGNED -	REVISED -
	DRAWN -	REVISED -
PLOT SCALE = 10.0000 ' / in.	CHECKED -	REVISED -
PLOT DATE = 12/10/2018	DATE -	REVISED -

**STATE OF ILLINOIS
DEPARTMENT OF TRANSPORTATION**

SIDEWALK DETAILS

SCALE: SHEET 33 OF 37 SHEETS STA. TO STA.

F.A.P. RTE.	SECTION	COUNTY	TOTAL SHEETS	SHEET NO.
662	**	-	215	151
			CONTRACT NO. 72H53	

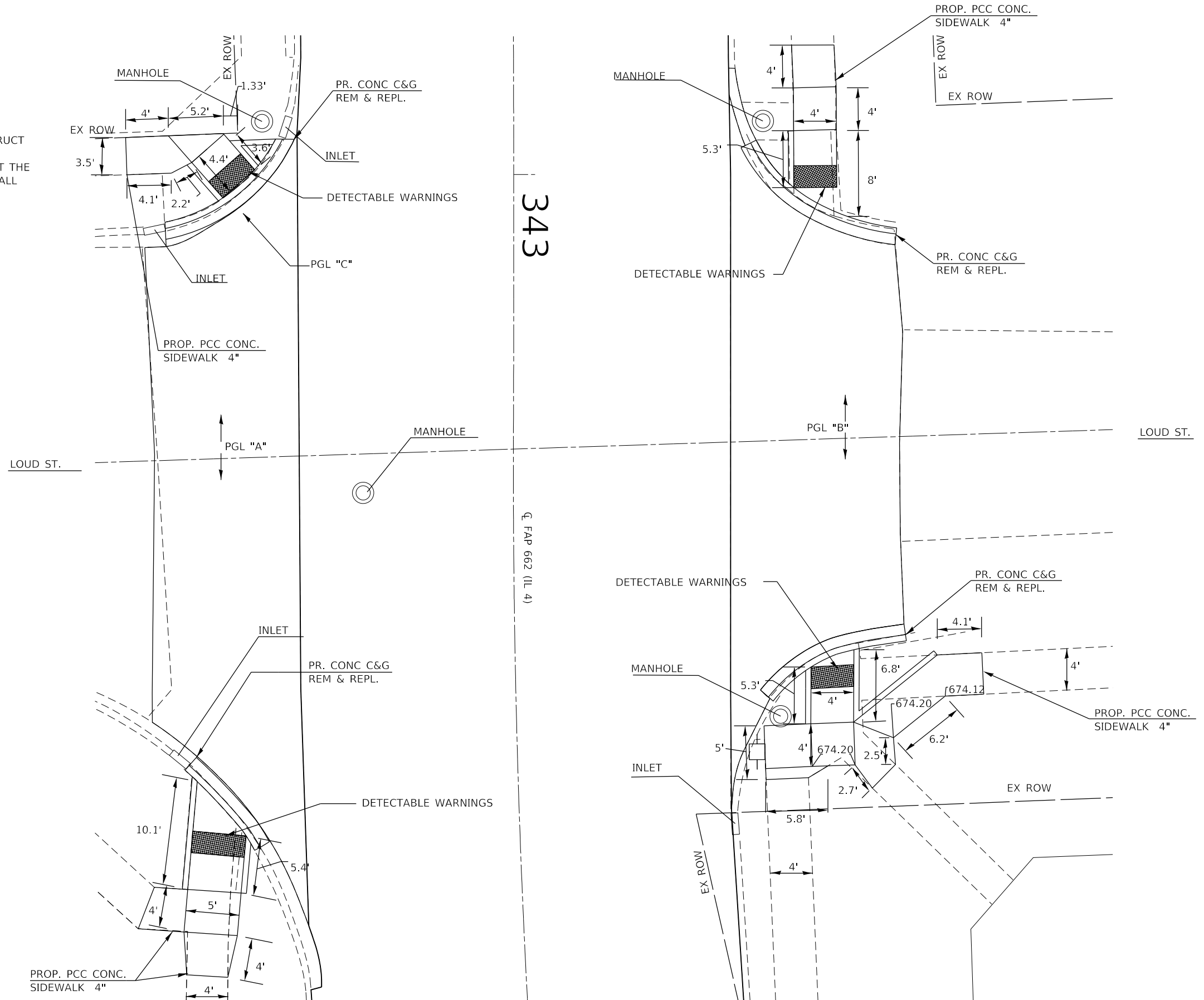
** (D)RS-13,J-1 (PI)RS-8,N * MACOUPIN, SANGAMON

LOUD ST

NOTES

- SEE SHT 119 FOR SIDE CURB DETAIL.
- ELEVATIONS MAY DIFFER FROM FIELD CONDITIONS; REGARDLESS OF WHAT IS SHOWN IN THE DETAILS IT IS THE RESPONSIBILITY OF THE CONTRACTOR TO CONSTRUCT ADA COMPLIANT RAMPS AND SIDEWALKS.
- ANY SIDECURBS WHICH ARE NECESSARY TO CONSTRUCT THE SIDEWALK WITHIN THE RIGHT-OF-WAY OR EASEMENT SHALL BE MEASURED FOR PAYMENT AS PCC SIDEWALK, 4".

SEE HIGHWAY STD 424001 & 606101 FOR ADDITIONAL INFORMATION



MODEL: Default
 FILE: \\u0000\BID\NETC\Illinois\gov\PI\DOT\Documents\1\DOT_Offices\Director\6\Projects\0672153\CADDData\CAD\Sheet\0672153-41-detailed.dgn

USER NAME = coxte	DESIGNED -	REVISED -
	DRAWN -	REVISED -
PLOT SCALE = 10.0000 ' / in.	CHECKED -	REVISED -
PLOT DATE = 12/10/2018	DATE -	REVISED -

**STATE OF ILLINOIS
DEPARTMENT OF TRANSPORTATION**

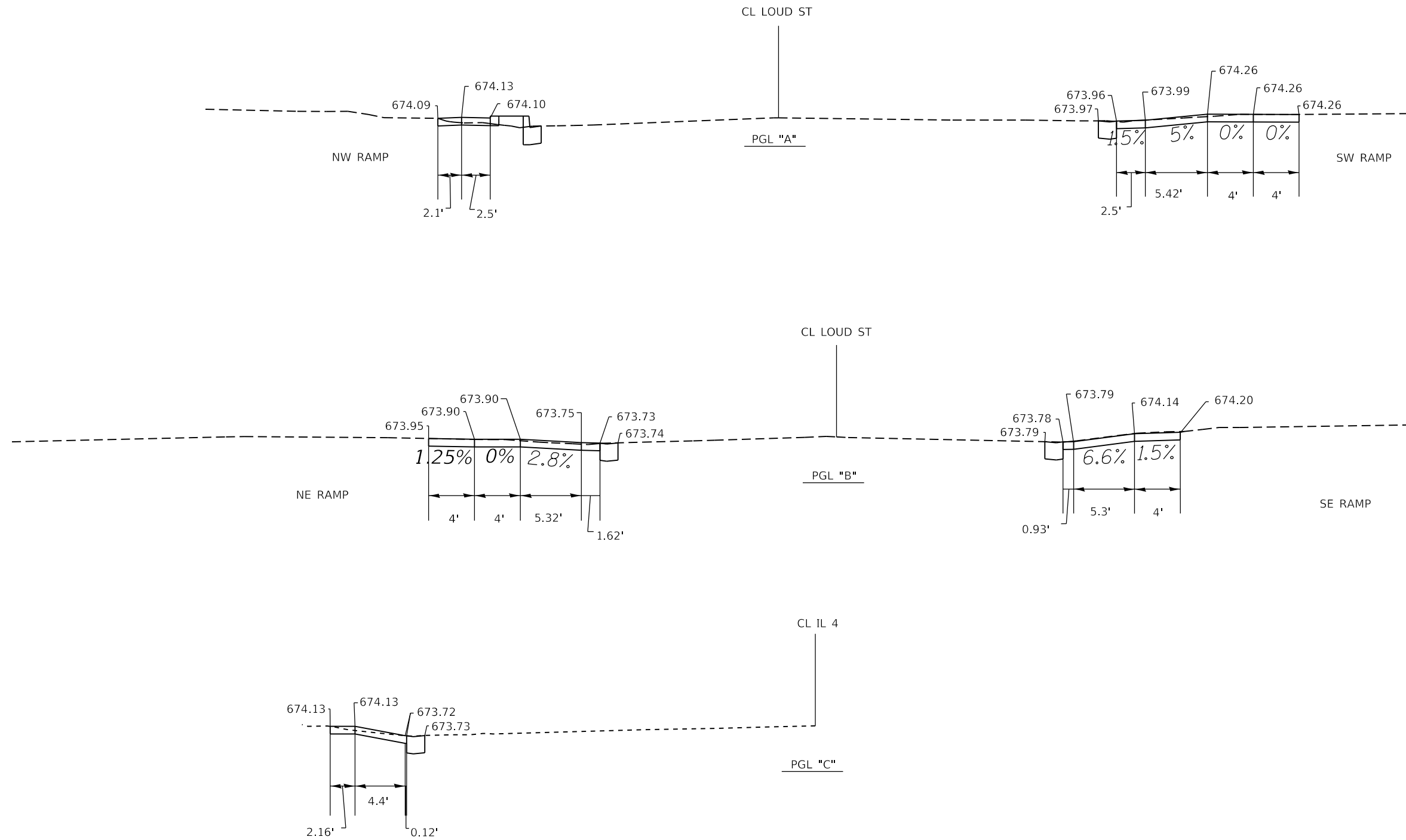
SIDEWALK DETAILS

SCALE: SHEET 34 OF 37 SHEETS STA. TO STA.

F.A.P. RTE.	SECTION	COUNTY	TOTAL SHEETS	SHEET NO.
662	**	-	215	152
			CONTRACT NO. 72H53	

** (D)RS-13,J-1 (PI)RS-8,N MACOUPIN, SANGAMON

*NOTE:
SEE SHEET 152 FOR PLAN
VIEW DETAILS.



MODEL: Default
 FILE: \\nas01.psu.edu\BEBID\NTEC\Illinois\gov\PIV\DOT\Documents\1501 - Offices\DI\refct @\Projects\0672\153\CaddData\CAD\Sheet\0672\153-rt-detail.dgn

USER NAME = coxte	DESIGNED -	REVISED -
	DRAWN -	REVISED -
PLOT SCALE = 10.0000 ' / in.	CHECKED -	REVISED -
PLOT DATE = 12/10/2018	DATE -	REVISED -

**STATE OF ILLINOIS
DEPARTMENT OF TRANSPORTATION**

SIDEWALK DETAILS

SCALE: SHEET 35 OF 37 SHEETS STA. TO STA.

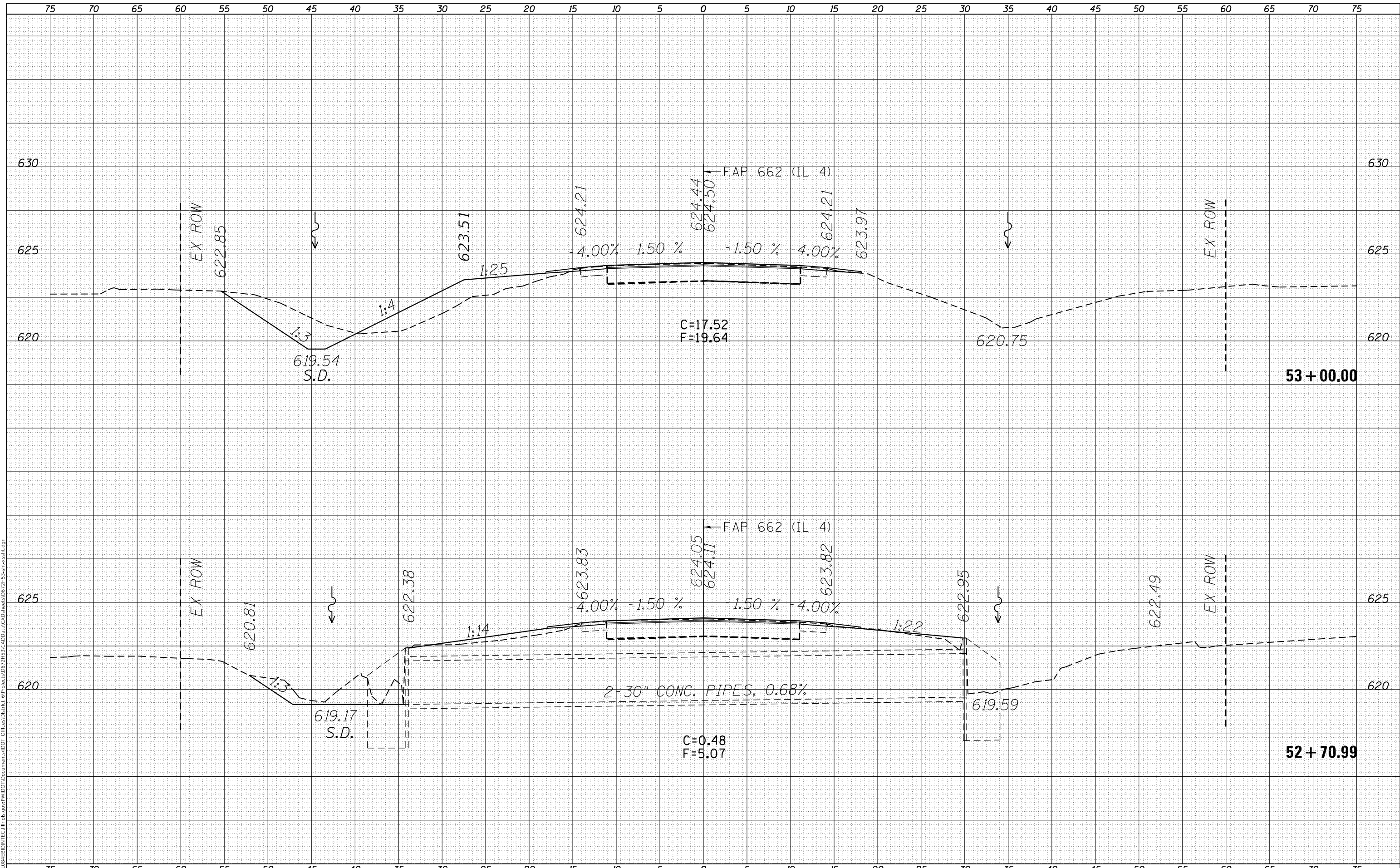
F.A.P. RTE.	SECTION	COUNTY	TOTAL SHEETS	SHEET NO.
662	**	-	215	153
ILLINOIS FED. AID PROJECT			CONTRACT NO. 72H53	

** (D)RS-13,J-1 (PI)RS-8,N * MACOUPIN, SANGAMON

DATE	
BY	
FINAL SURVEY	SURVEYED
NOTE BOOK	PLOTTED
NO.	TEMPLATE
	AREAS CHECKED
	AREAS CHECKED

DATE	
BY	
ORIGINAL SURVEY	SURVEYED
NOTE BOOK	PLOTTED
NO.	TEMPLATE
	AREAS CHECKED
	AREAS CHECKED

MODEL: Defaulr
 FILE NAME: D:\ILLINOIS\BID\INT\ILLINOIS\proj\PIR5\DWG\CADD\Drawings\072H53\cmt-cvst1.dgn



USER NAME = coxte	DESIGNED -	REVISED -
PLOT SCALE = 10.0000' / in.	DRAWN -	REVISED -
PLOT DATE = 12/10/2018	CHECKED -	REVISED -
	DATE -	REVISED -

**STATE OF ILLINOIS
 DEPARTMENT OF TRANSPORTATION**

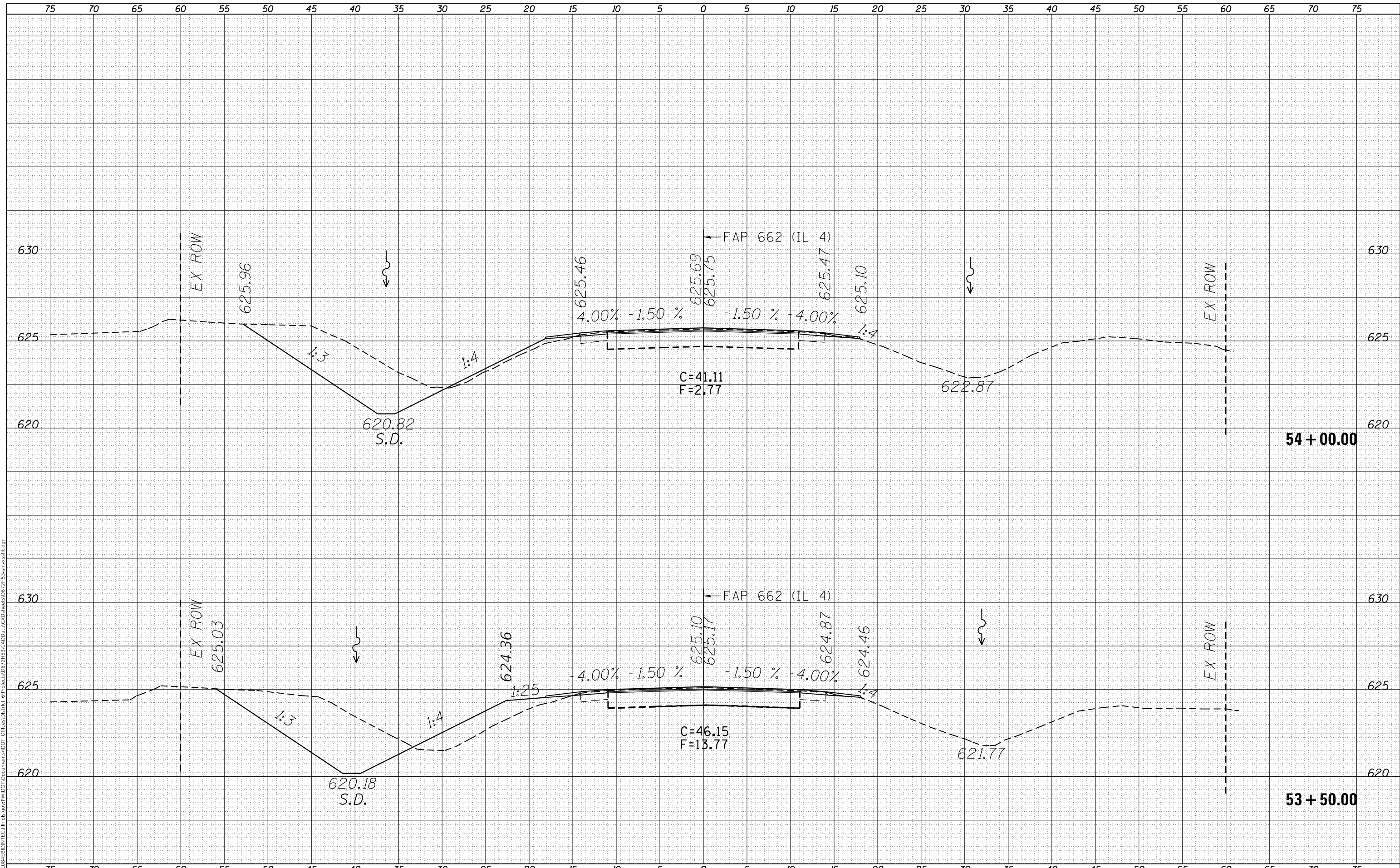
CROSS SECTIONS - IL 4
 SCALE: SHEET 4 OF 58 SHEETS STA. 52+70.99 TO STA. 53+00.00

F.A.P. RTE.	SECTION	COUNTY	TOTAL SHEETS	SHEET NO.
662	**		215	161
CONTRACT NO. 72H53			ILLINOIS FED. AID PROJECT	
** (D)RS-13,J-1 (PI)RS-8,N * MACOUPIN, SANGAMON				

FINAL SURVEY	SURVEYED	DATE
NOTE BOOK	PLOTTED	BY
NO.	TEMPLATE	
	AREAS CHECKED	
	AREAS CHECKED	

ORIGINAL SURVEY	SURVEYED	DATE
NOTE BOOK	PLOTTED	BY
NO.	TEMPLATE	
	AREAS CHECKED	
	AREAS CHECKED	

MODEL: Defaul
 FILE NAME: D:\ILLINOIS\BID\INT\Ca Illinois\pwp\p\DOT Documents\DOT Office\District 6\Projects\0672H53\CaddData\CAD\arecs\0672H53-arecs.tbl.dgn



USER NAME = coxte	DESIGNED -	REVISED -
	DRAWN -	REVISED -
PLOT SCALE = 10.0000 ' / in.	CHECKED -	REVISED -
PLOT DATE = 12/10/2018	DATE -	REVISED -

**STATE OF ILLINOIS
 DEPARTMENT OF TRANSPORTATION**

CROSS SECTIONS - IL 4

SCALE: SHEET 5 OF 58 SHEETS STA. 53+50.00 TO STA. 54+00.00

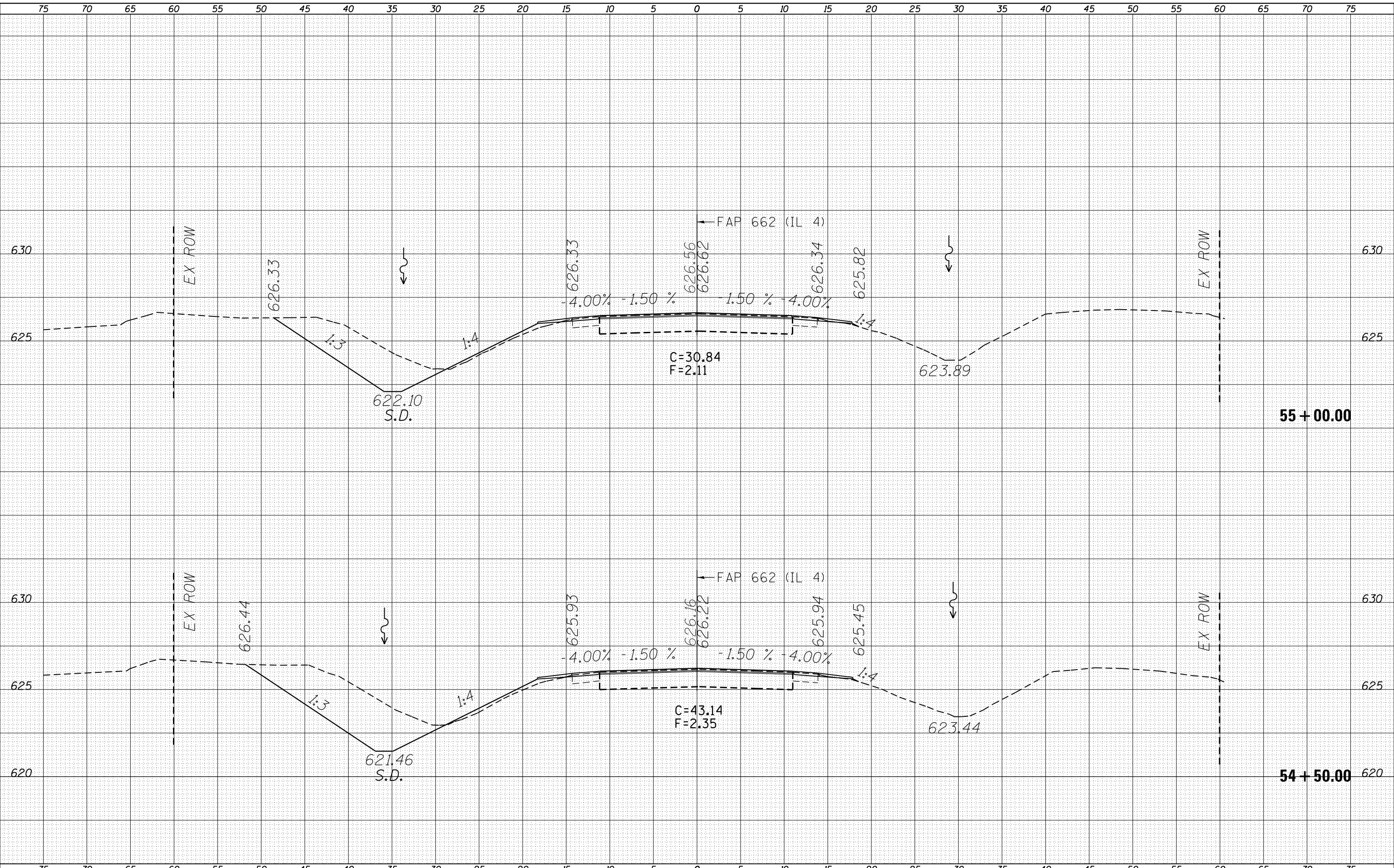
F.A.P. RTE.	SECTION	COUNTY	TOTAL SHEETS	SHEET NO.
662	**		215	162
			CONTRACT NO. 72H53	

** (D)RS-13,J-1 (P)RS-8,N * MACOUPIN, SANGAMON

FINAL SURVEY NO.	SURVEYED	DATE
NOTE BOOK	PLOTTED	
NO.	TEMPLATE	
	AREAS CHECKED	

ORIGINAL SURVEY NO.	SURVEYED	DATE
NOTE BOOK	PLOTTED	
NO.	TEMPLATE	
	AREAS CHECKED	

MODEL: Defaul
 FILE NAME: D:\ILLINOIS\BID\INT\Ca Illinois\pwp\WIDOT\Documents\DOT\Office\District 6\Projects\0672H5\CADDData\CAD\Drawings\0672H5-S-sec-cross.txdgn



USER NAME = coxte	DESIGNED -	REVISED -
	DRAWN -	REVISED -
PLOT SCALE = 10.0000' / in.	CHECKED -	REVISED -
PLOT DATE = 12/10/2018	DATE -	REVISED -

**STATE OF ILLINOIS
 DEPARTMENT OF TRANSPORTATION**

CROSS SECTIONS - IL 4

SCALE: SHEET 6 OF 58 SHEETS STA. 54+50.00 TO STA. 55+00.00

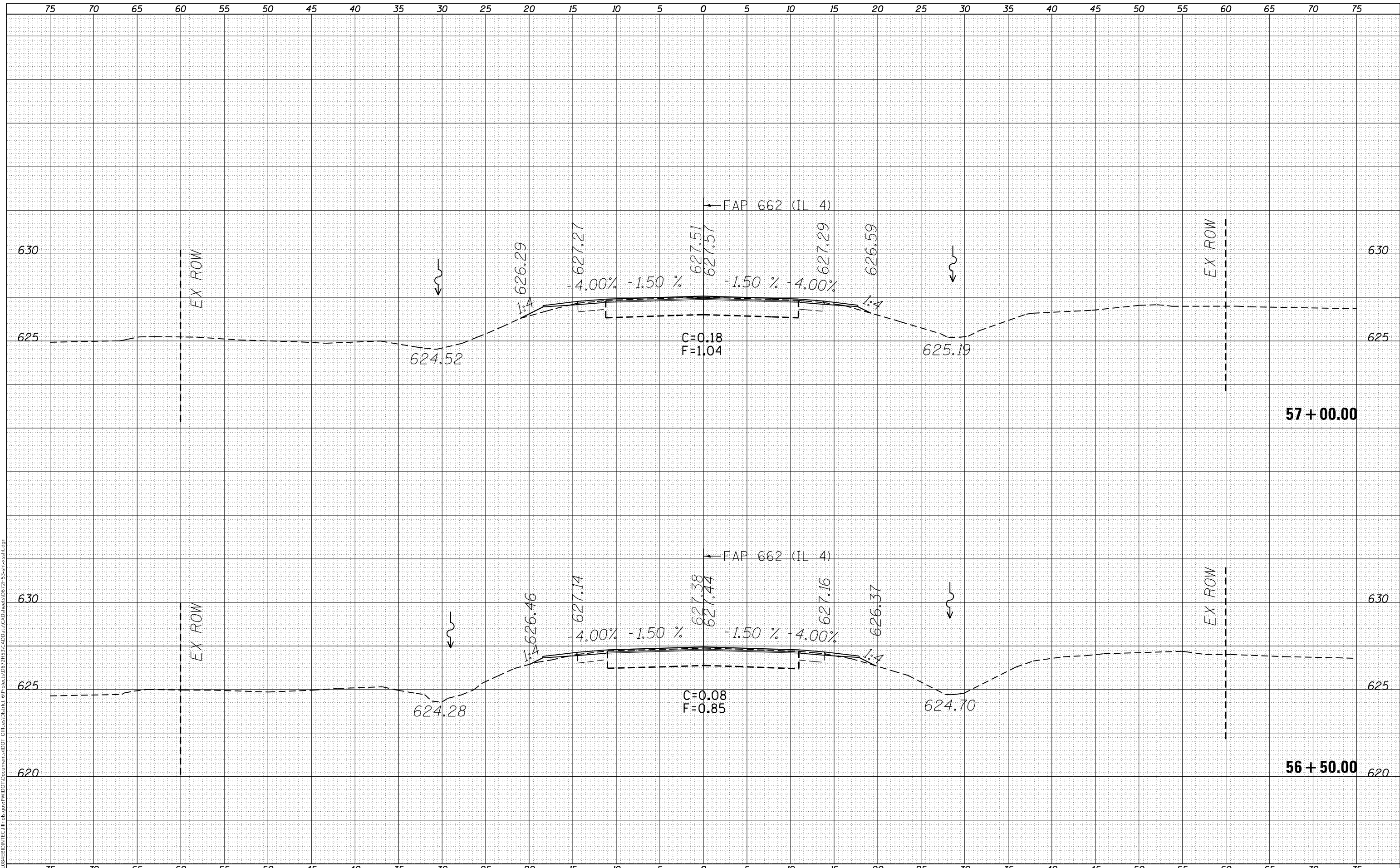
F.A.P. RTE.	SECTION	COUNTY	TOTAL SHEETS	SHEET NO.
662	**		215	163
			CONTRACT NO. 72H53	

** (D)RS-13,J-1 (P)RS-8,N * MACOUPIN, SANGAMON

FINAL SURVEY NO.	SURVEYED	DATE
NOTE BOOK	PLOTTED	
AREAS CHECKED	TEMPLATE	
	AREAS CHECKED	

ORIGINAL SURVEY NO.	SURVEYED	DATE
NOTE BOOK	PLOTTED	
AREAS CHECKED	TEMPLATE	
	AREAS CHECKED	

MODEL: Defaulr
FILE NAME: D:\ILLINOIS\BID\INT\Ca Illinois\pwp\WIDOT\Documents\DOT Office\District 6\Projects\0672H53\CADDData\CAD\Drawings\0672H53-sec-8.sst.dgn



USER NAME = coxte
PLOT SCALE = 10.0000' / in.
PLOT DATE = 12/10/2018

DESIGNED -	REVISD -
DRAWN -	REVISD -
CHECKED -	REVISD -
DATE -	REVISD -

**STATE OF ILLINOIS
DEPARTMENT OF TRANSPORTATION**

CROSS SECTIONS - IL 4

SCALE: SHEET 8 OF 58 SHEETS STA. 56+50.00 TO STA. 57+00.00

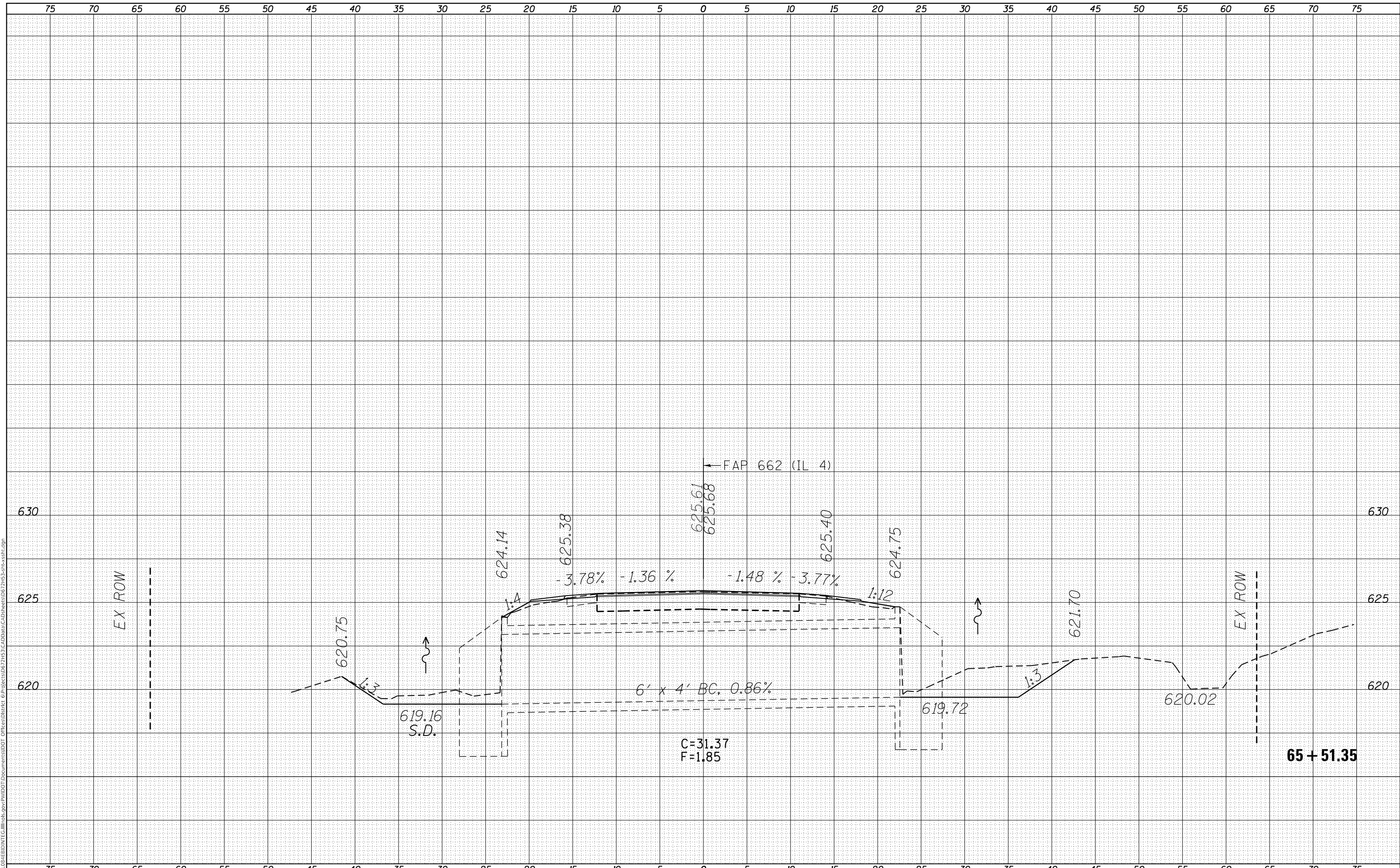
F.A.P. RTE. 662	SECTION **	COUNTY *	TOTAL SHEETS 215	SHEET NO. 165
			CONTRACT NO. 72H53	
			ILLINOIS FED. AID PROJECT	

** (D)RS-13,J-1 (P)RS-8,N * MACOUPIN, SANGAMON

FINAL SURVEY NO.	SURVEYED	DATE
NOTE BOOK	PLOTTED	BY
NO.	TEMPLATE	
	AREAS CHECKED	
	AREAS CHECKED	

ORIGINAL SURVEY NO.	SURVEYED	DATE
NOTE BOOK	PLOTTED	BY
NO.	TEMPLATE	
	AREAS CHECKED	
	AREAS CHECKED	

MODEL: Defaulr
 FILE NAME: D:\work\8481\BID\INT\Ca Illinois\pwp\WDDT\Documents\DOT Documents\DOT Office\District 6\Projects\0672H53\CADD\DATA\CAD\Areae\0672H53-ent-assy.dgn



USER NAME = coxte	DESIGNED -	REVISED -
	DRAWN -	REVISED -
PLOT SCALE = 10,000' / in.	CHECKED -	REVISED -
PLOT DATE = 12/10/2018	DATE -	REVISED -

**STATE OF ILLINOIS
 DEPARTMENT OF TRANSPORTATION**

CROSS SECTIONS - IL 4
 SCALE: SHEET 9 OF 58 SHEETS STA. 65+51.35 TO STA. 65+51.35

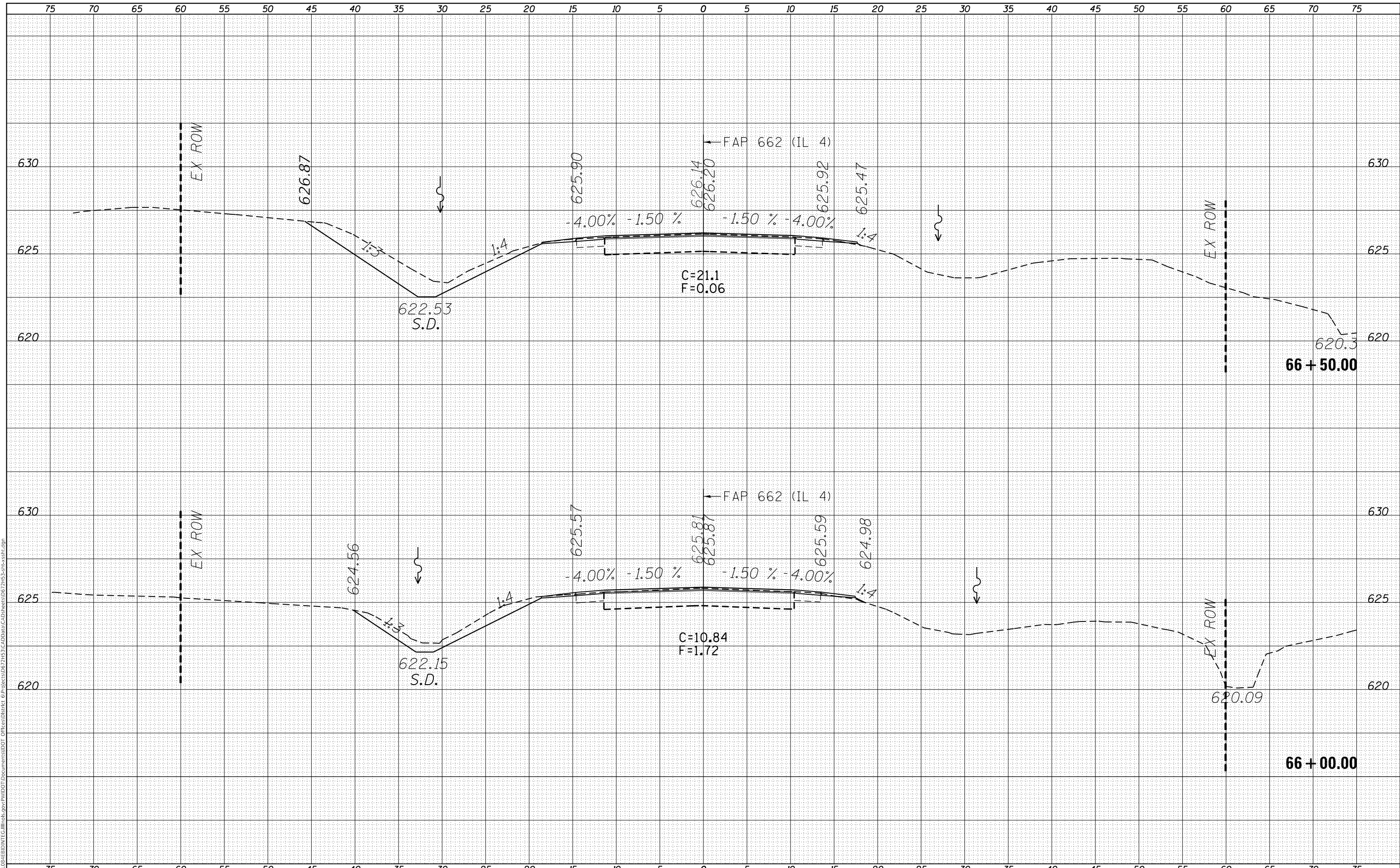
F.A.P. RTE.	SECTION	COUNTY	TOTAL SHEETS	SHEET NO.
662	**	-	215	166
			CONTRACT NO. 72H53	
		ILLINOIS	FED. AID PROJECT	

** (D)RS-13, J-1 (P)RS-8, N * MACOUPIN, SANGAMON

DATE	
BY	
FINAL SURVEY	SURVEYED
NOTE BOOK	PLOTTED
NO.	TEMPLATE
	AREAS CHECKED

DATE	
BY	
ORIGINAL SURVEY	SURVEYED
NOTE BOOK	PLOTTED
NO.	TEMPLATE
	AREAS CHECKED

MODEL: Defaulr
 FILE NAME: D:\ILLINOIS\BID\INT\Ca Illinois\pwp\WDDOT\Documents\DOT\Office\District 6\Projects\0672H53\CADD\DATA\CAD\Sheet\0672H53-ent-ss1.dgn



USER NAME = coxte	DESIGNED -	REVISED -
	DRAWN -	REVISED -
PLOT SCALE = 10.0000' / in.	CHECKED -	REVISED -
PLOT DATE = 12/10/2018	DATE -	REVISED -

**STATE OF ILLINOIS
DEPARTMENT OF TRANSPORTATION**

CROSS SECTIONS - IL 4

SCALE: SHEET 10 OF 58 SHEETS STA. 66+00.00 TO STA. 66+50.00

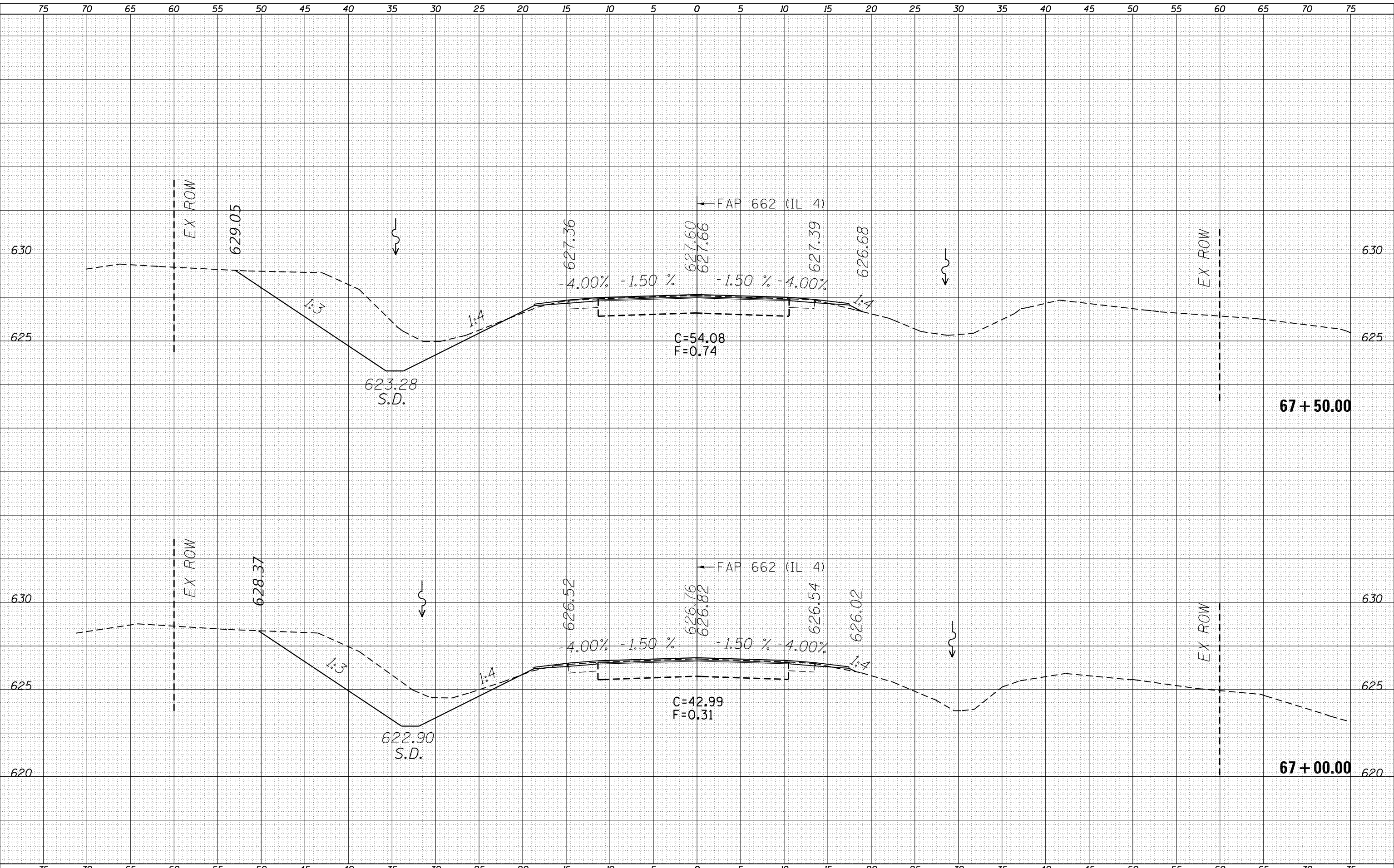
F.A.P. RTE.	SECTION	COUNTY	TOTAL SHEETS	SHEET NO.
662	**	*	215	167
			CONTRACT NO. 72H53	
		ILLINOIS	FED. AID PROJECT	

** (D)RS-13, J-1 (PI)RS-8, N * MACOUPIN, SANGAMON

FINAL SURVEY NO.	SURVEYED	DATE
NOTE BOOK	PLOTTED	BY
AREAS CHECKED	TEMPLATE	
	AREAS CHECKED	

ORIGINAL SURVEY NO.	SURVEYED	DATE
NOTE BOOK	PLOTTED	BY
AREAS CHECKED	TEMPLATE	
	AREAS CHECKED	

MODEL: Defaulr
 FILE NAME: D:\ILLINOIS\BID\INT\Ca Illinois\pwp\WDDT Documents\DOT Office\District 6\Projects\0672H53\CADDData\CAD\Sheet\0672H53-ent-ss1.dgn



USER NAME = coxte	DESIGNED -	REVISD -
PLOT SCALE = 10.0000' / in.	DRAWN -	REVISD -
PLOT DATE = 12/10/2018	CHECKED -	REVISD -
	DATE -	REVISD -

**STATE OF ILLINOIS
 DEPARTMENT OF TRANSPORTATION**

CROSS SECTIONS - IL 4	
SCALE:	SHEET 11 OF 58 SHEETS STA. 67+00.00 TO STA. 67+50.00

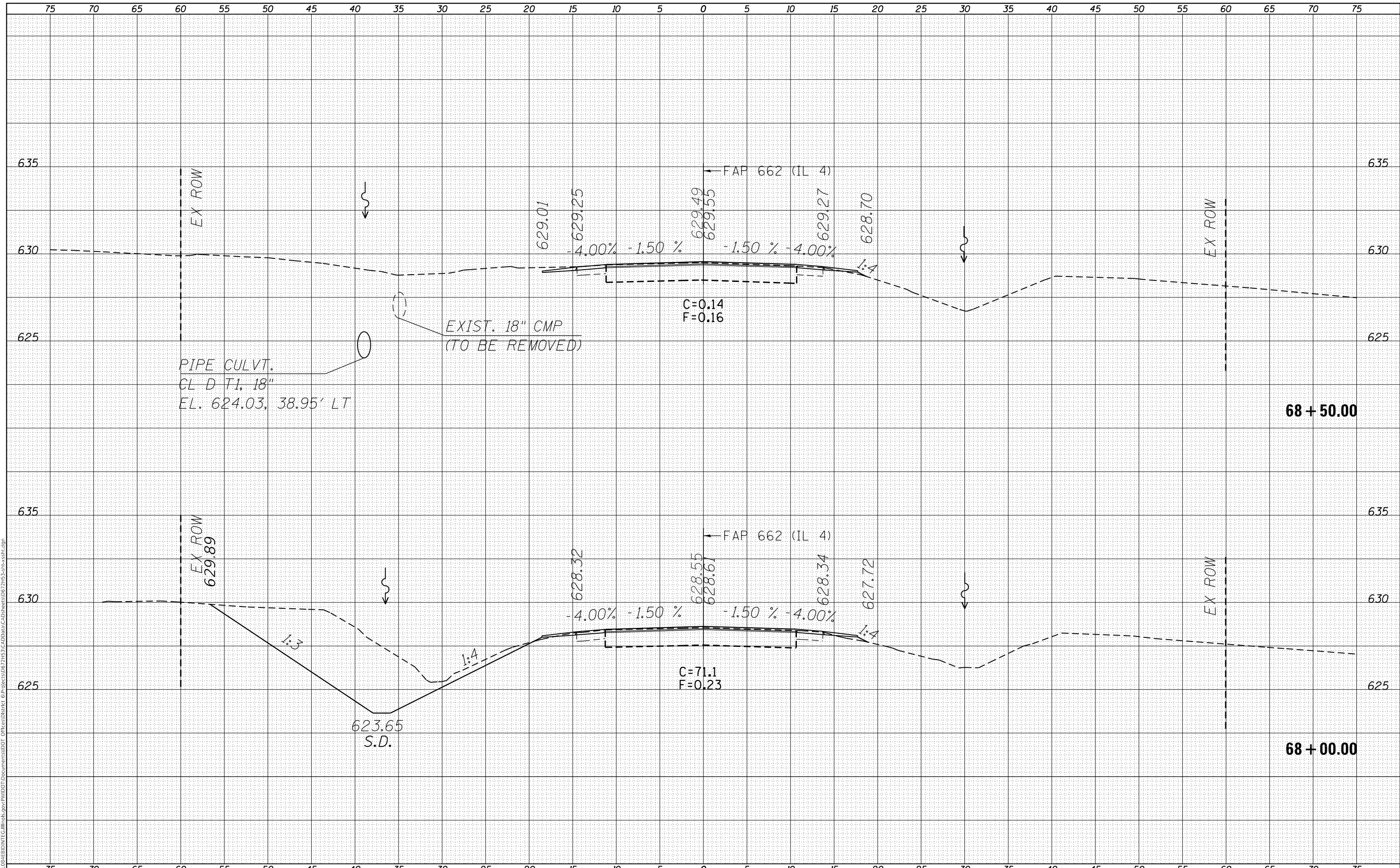
F.A.P. RTE.	SECTION	COUNTY	TOTAL SHEETS	SHEET NO.
662	**	-	215	168
CONTRACT NO. 72H53				

** (D)RS-13,1-1 (PI)RS-8,N * MACOUPIN, SANGAMON

DATE	
BY	
FINAL SURVEY	SURVEYED
NOTE BOOK	PLOTTED
NO.	TEMPLATE
	AREAS CHECKED
	AREAS CHECKED

DATE	
BY	
ORIGINAL SURVEY	SURVEYED
NOTE BOOK	PLOTTED
NO.	TEMPLATE
	AREAS CHECKED
	AREAS CHECKED

MODEL: Defaulr
 FILE NAME: D:\ILLINOIS\BID\INT\ILLINOIS\pwp\DOT\Documents\DOT\Illinois\pwp\DOT\Documents\DOT\72H53\cmt-esth.dgn



USER NAME = coxte	DESIGNED -	REVISED -
	DRAWN -	REVISED -
PLOT SCALE = 10.0000' / in.	CHECKED -	REVISED -
PLOT DATE = 12/10/2018	DATE -	REVISED -

**STATE OF ILLINOIS
 DEPARTMENT OF TRANSPORTATION**

CROSS SECTIONS - IL 4			
SCALE:	SHEET 12	OF 58 SHEETS	STA. 68+00.00 TO STA. 68+50.00

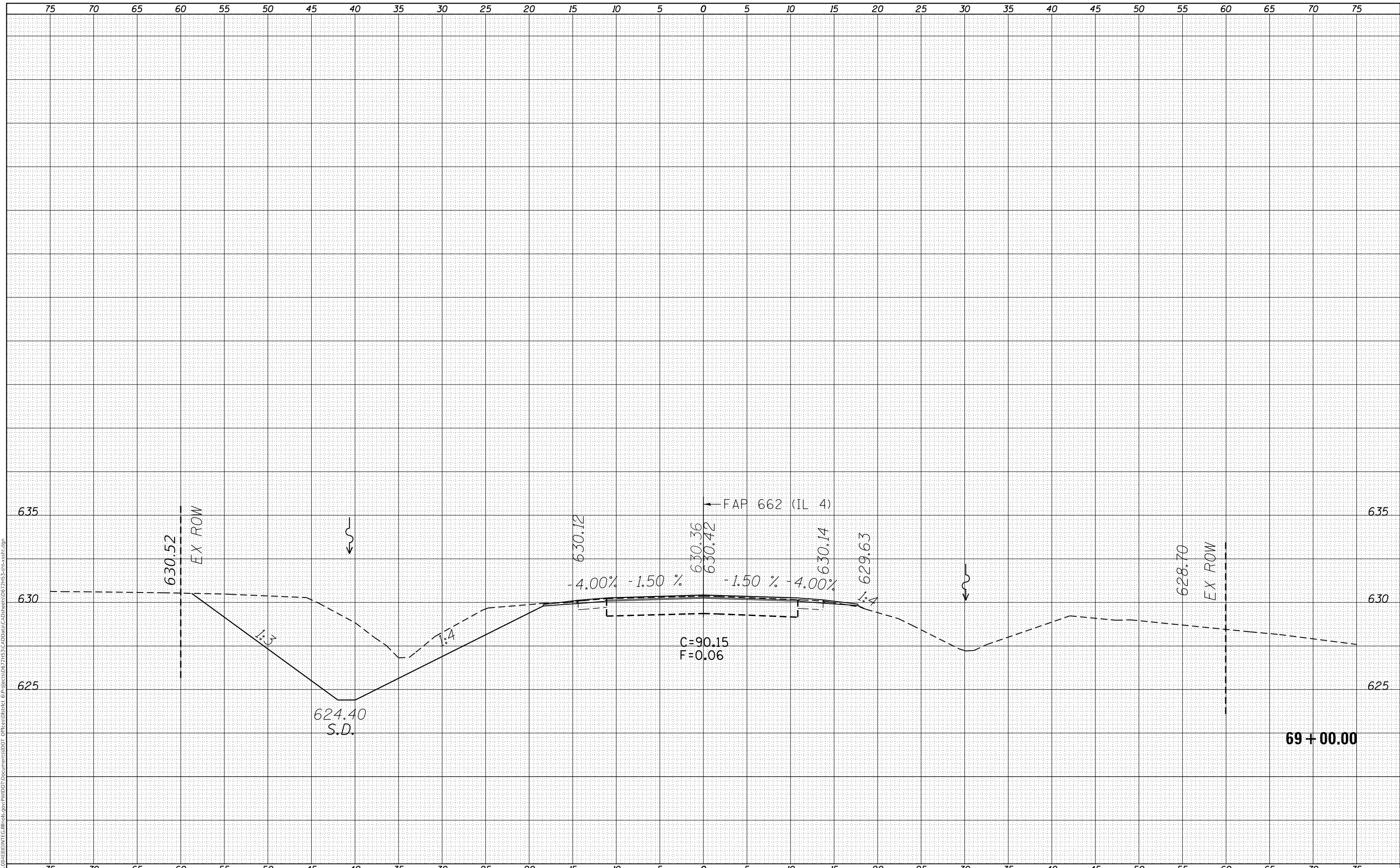
F.A.P. RTE.	SECTION	COUNTY	TOTAL SHEETS	SHEET NO.
662	**	*	215	169
CONTRACT NO. 72H53				
ILLINOIS		FED. AID PROJECT		

** (D)RS-13, J-1 (PI)RS-8, N * MACOUPIN, SANGAMON

FINAL SURVEY NO.	SURVEYED	DATE
NOTE BOOK	PLOTTED	BY
NO.	TEMPLATE	
	AREAS CHECKED	
	AREAS CHECKED	

ORIGINAL SURVEY NO.	SURVEYED	DATE
NOTE BOOK	PLOTTED	BY
NO.	TEMPLATE	
	AREAS CHECKED	
	AREAS CHECKED	

MODEL: Defnair
 FILE NAME: D:\xll\GEBID\INT\Illinois\pwr\WDDT\Documents\DOT\Office\District 6\Projects\072H53\CADD\Drawings\072H53-sec-ss1.dgn



USER NAME = coxte	DESIGNED -	REVISED -
	DRAWN -	REVISED -
PLOT SCALE = 10.0000' / in.	CHECKED -	REVISED -
PLOT DATE = 12/10/2018	DATE -	REVISED -

**STATE OF ILLINOIS
 DEPARTMENT OF TRANSPORTATION**

CROSS SECTIONS - IL 4			
SCALE:	SHEET 13 OF 58 SHEETS	STA. 69+00.00 TO STA. 69+00.00	

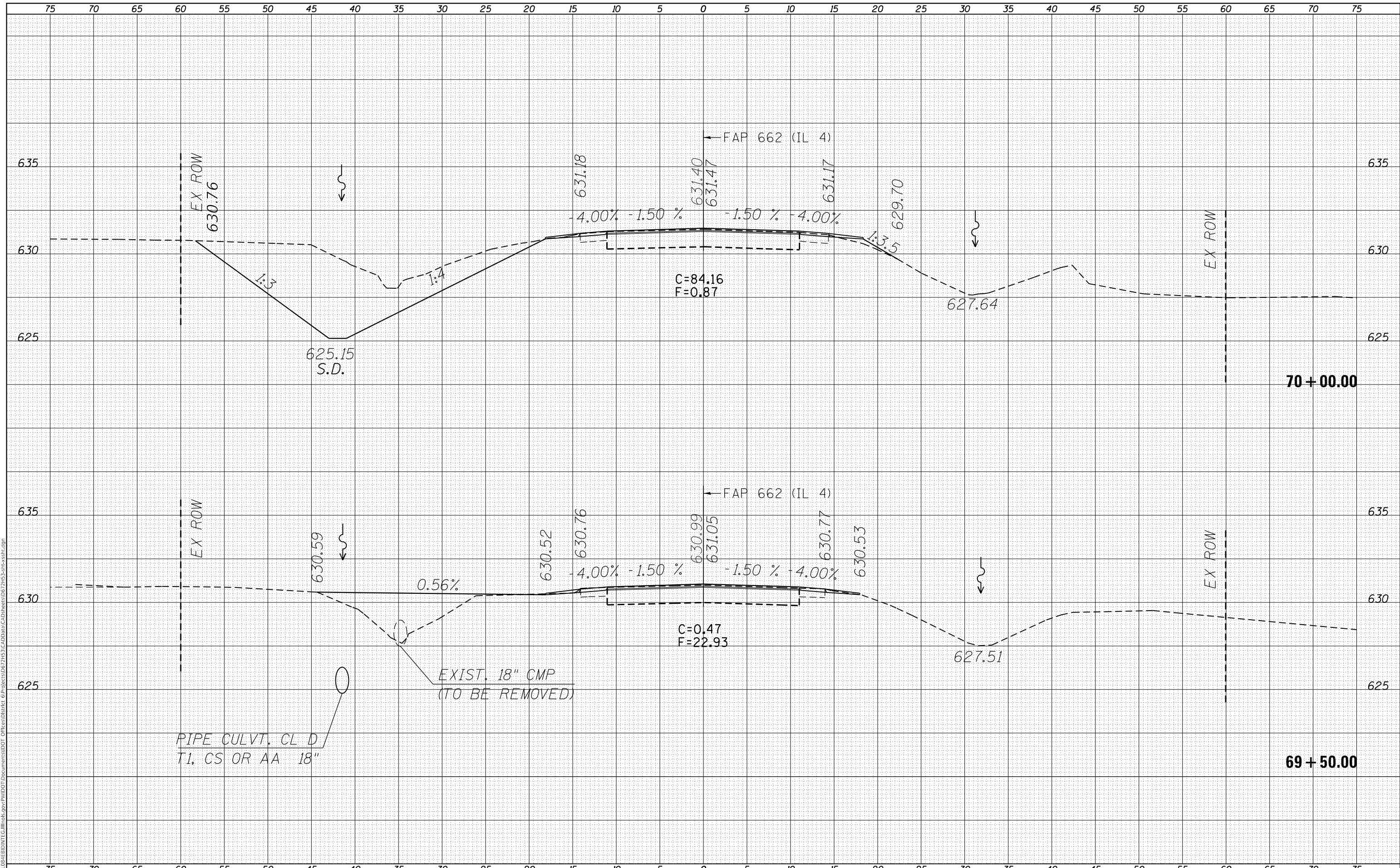
F.A.P. RTE. 662	SECTION **	COUNTY *	TOTAL SHEETS 215	SHEET NO. 170
			CONTRACT NO. 72H53	
ILLINOIS		FED. AID PROJECT	** (D)RS-13,1-1 (P)RS-8,N	
			* MACOUPIN, SANGAMON	

69 + 00.00

FINAL SURVEY NO.	SURVEYED	DATE
NOTE BOOK	PLOTTED	BY
NO.	TEMPLATE	
	AREAS CHECKED	
	AREAS CHECKED	

ORIGINAL SURVEY NO.	SURVEYED	DATE
NOTE BOOK	PLOTTED	BY
NO.	TEMPLATE	
	AREAS CHECKED	
	AREAS CHECKED	

MODEL: Defaulr
 FILE NAME: D:\work\816\BID\INT\Ca Illinois\pwp\WDDT\Documents\DOT\Documents\DOT\072H53\CADDData\CAD\Draws\072H53\sect-ss1.dgn



USER NAME = coxte	DESIGNED -	REVISED -
	DRAWN -	REVISED -
PLOT SCALE = 10.0000' / in.	CHECKED -	REVISED -
PLOT DATE = 12/10/2018	DATE -	REVISED -

**STATE OF ILLINOIS
 DEPARTMENT OF TRANSPORTATION**

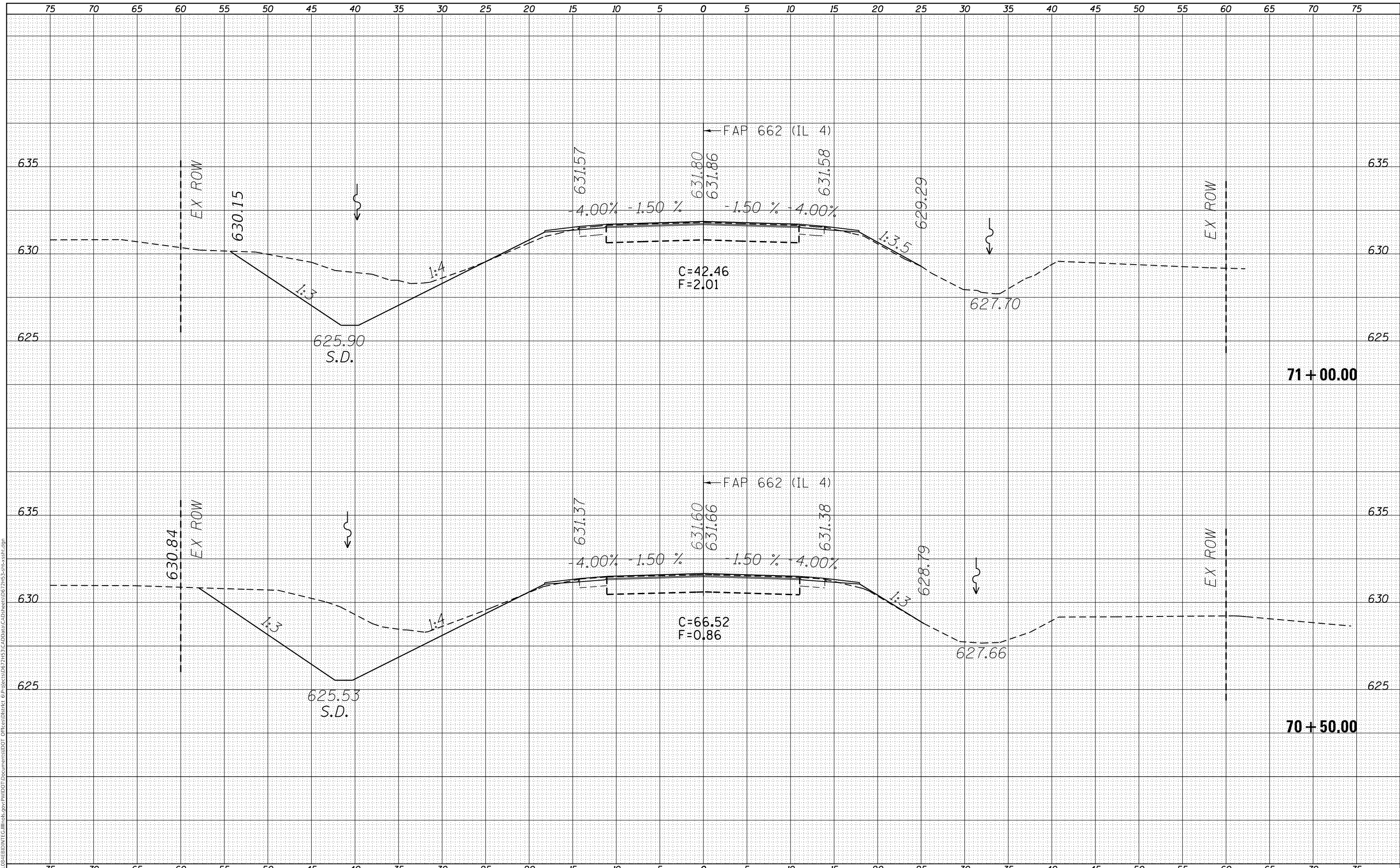
CROSS SECTIONS - IL 4			
SCALE:	SHEET 14 OF 58 SHEETS	STA. 69+50.00 TO STA. 70+00.00	

F.A.P. RTE. 662	SECTION **	COUNTY *	TOTAL SHEETS 215	SHEET NO. 171
CONTRACT NO. 72H53				
ILLINOIS FED. AID PROJECT		** (D)RS-13,J-1 (P)RS-8,N * MACOUPIN, SANGAMON		

DATE	
BY	
FINAL SURVEY	SURVEYED
NOTE BOOK	PLOTTED
NO.	TEMPLATE
	AREAS CHECKED
	AREAS CHECKED

DATE	
BY	
ORIGINAL SURVEY	SURVEYED
NOTE BOOK	PLOTTED
NO.	TEMPLATE
	AREAS CHECKED
	AREAS CHECKED

MODEL: Defaulr
 FILE NAME: D:\ILLINOIS\BIDDING\ILLINOIS\pwr\DOT Documents\DOT Office\District 6\Projects\072H53\CADD\DATA\CAD\Drawings\072H53-sec-cs11.dgn



USER NAME = coxte	DESIGNED -	REVISD -
	DRAWN -	REVISD -
PLOT SCALE = 10.0000' / in.	CHECKED -	REVISD -
PLOT DATE = 12/10/2018	DATE -	REVISD -

**STATE OF ILLINOIS
DEPARTMENT OF TRANSPORTATION**

CROSS SECTIONS - IL 4

SCALE: SHEET 15 OF 58 SHEETS STA. 70+50.00 TO STA. 71+00.00

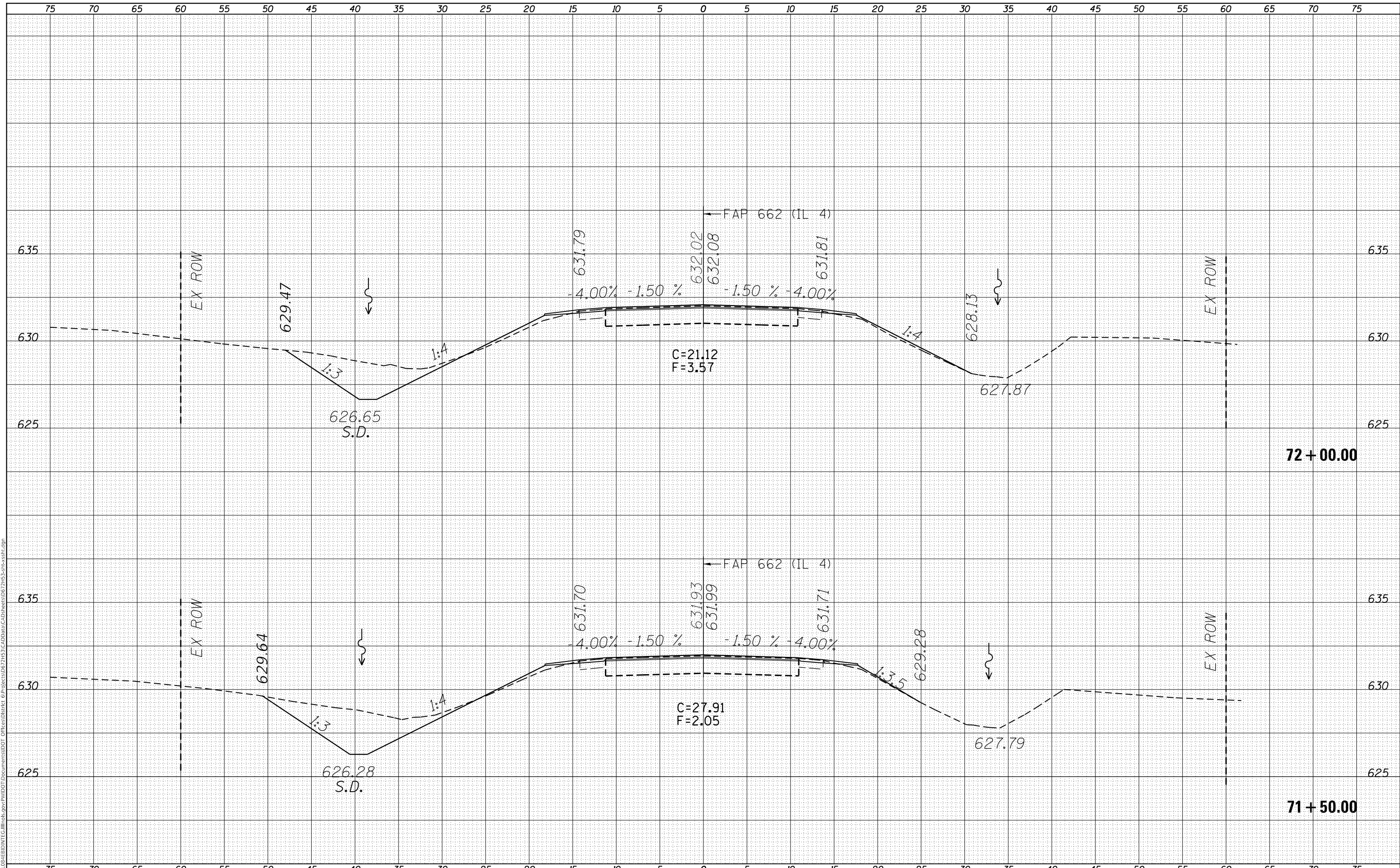
F.A.P. RTE.	SECTION	COUNTY	TOTAL SHEETS	SHEET NO.
662	**	*	215	172
CONTRACT NO. 72H53				
ILLINOIS FED. AID PROJECT				

** (D)RS-13,J-1 (P)RS-8,N * MACOUPIN, SANGAMON

DATE	
BY	
FINAL SURVEY	SURVEYED
NOTE BOOK	PLOTTED
NO.	TEMPLATE
	AREAS CHECKED
	AREAS CHECKED

DATE	
BY	
ORIGINAL SURVEY	SURVEYED
NOTE BOOK	PLOTTED
NO.	TEMPLATE
	AREAS CHECKED
	AREAS CHECKED

MODEL: Defaulr
FILE NAME: D:\ILLINOIS\EBID\NTC\Illinois\pwp\WDOT\Documents\DOT\Office\District 6\Projects\0672H5\CaddData\CAD\Area\0672H5-S-ent-xy.tbl.dgn



USER NAME = coxte	DESIGNED -	REVISED -
	DRAWN -	REVISED -
PLOT SCALE = 10.0000 ' / in.	CHECKED -	REVISED -
PLOT DATE = 12/10/2018	DATE -	REVISED -

**STATE OF ILLINOIS
DEPARTMENT OF TRANSPORTATION**

CROSS SECTIONS - IL 4

SCALE: SHEET 16 OF 58 SHEETS STA. 71+50.00 TO STA. 72+00.00

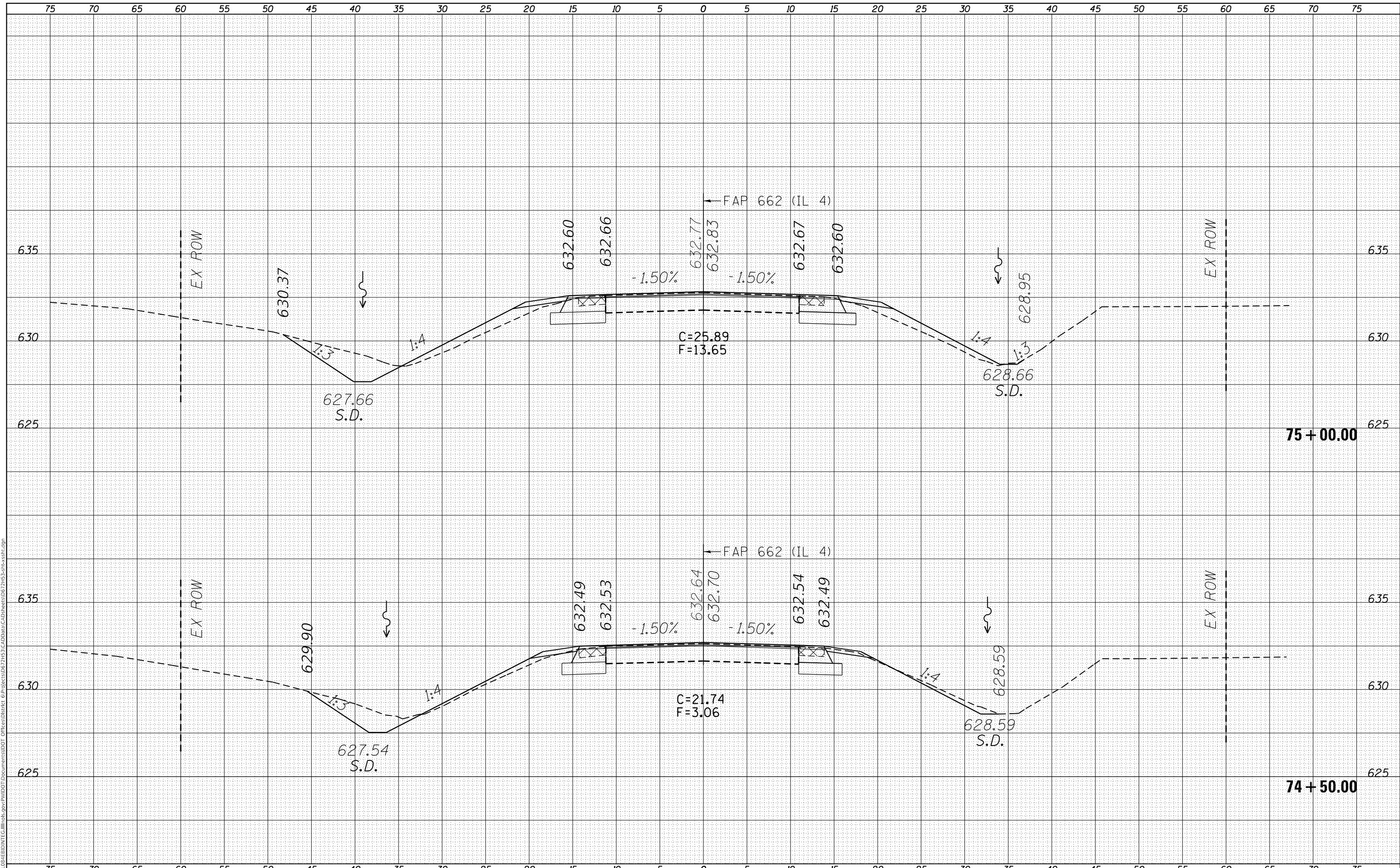
F.A.P. RTE.	SECTION	COUNTY	TOTAL SHEETS	SHEET NO.
662	**	-	215	173
			CONTRACT NO. 72H53	

** (D)RS-13J-1 (PI)RS-8,N * MACOUPIN, SANGAMON

FINAL SURVEY NO.	SURVEYED	DATE
NOTE BOOK	PLOTTED	
AREAS CHECKED	TEMPLATE	
	AREAS CHECKED	

ORIGINAL SURVEY NO.	SURVEYED	DATE
NOTE BOOK	PLOTTED	
AREAS CHECKED	TEMPLATE	
	AREAS CHECKED	

MODEL: Defaulr
 FILE NAME: D:\ILLINOIS\EBID\INT\Ca Illinois\pwp\WIDOT\Documents\DOT\Office\District 6\Projects\0672H5\CADD\Drawings\0672H5-S-ent-ss1.dgn



USER NAME = coxte	DESIGNED -	REVISD -
	DRAWN -	REVISD -
PLOT SCALE = 10.0000 ' / in.	CHECKED -	REVISD -
PLOT DATE = 12/10/2018	DATE -	REVISD -

**STATE OF ILLINOIS
 DEPARTMENT OF TRANSPORTATION**

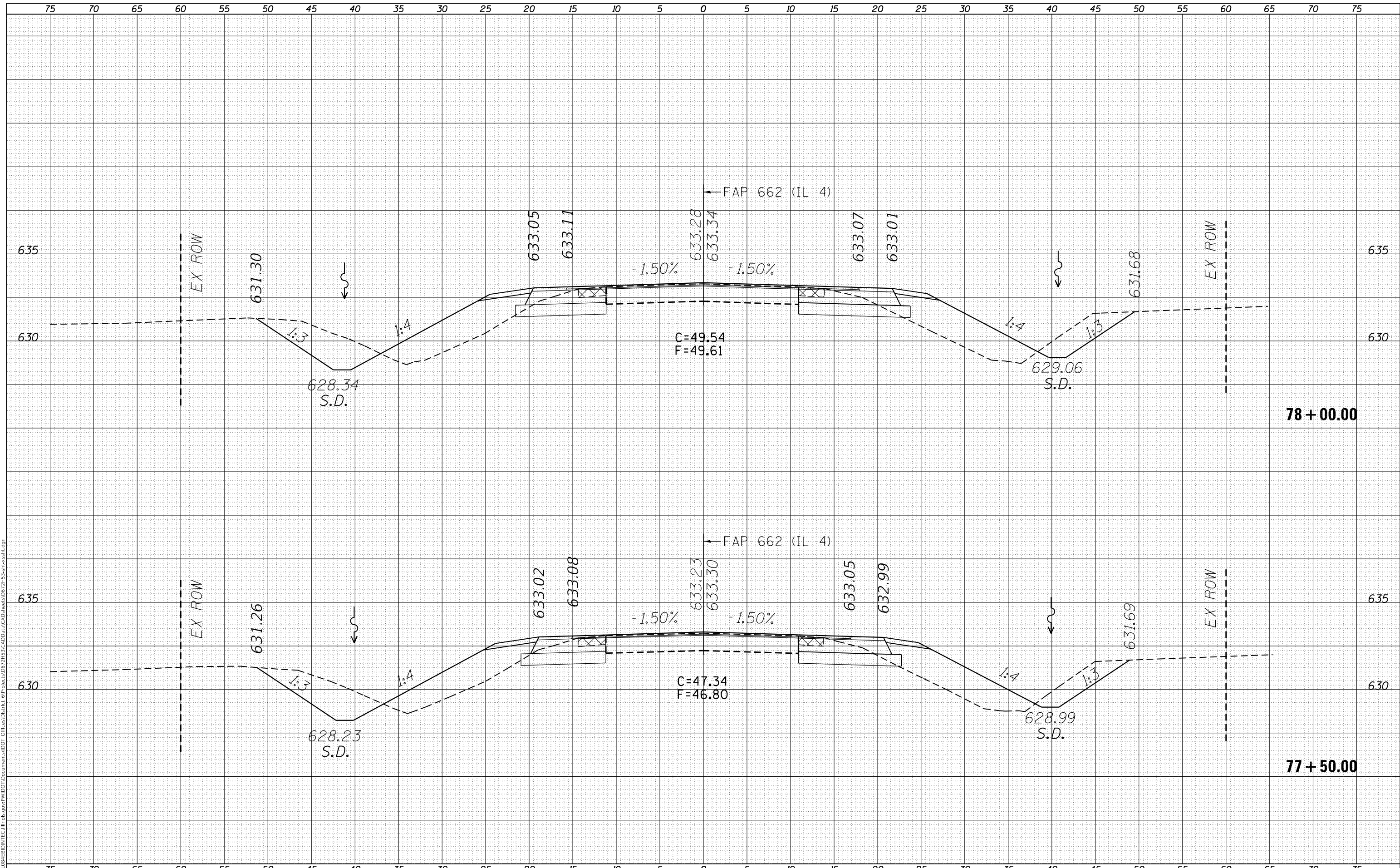
CROSS SECTIONS - IL 4			
F.A.P. RTE. 662	SECTION **	COUNTY *	TOTAL SHEETS 215
SCALE: SHEET 19 OF 58 SHEETS			SHEET NO. 176
STA. 74+50.00		TO STA. 75+00.00	

CONTRACT NO. 72H53	
ILLINOIS FED. AID PROJECT	
** (D)RS-13,J-1 (PI)RS-8,N	
* MACOUPIN, SANGAMON	

FINAL SURVEY NO.	SURVEYED	DATE
NOTE BOOK	PLOTTED	
AREAS CHECKED	TEMPLATE	
	AREAS CHECKED	

ORIGINAL SURVEY NO.	SURVEYED	DATE
NOTE BOOK	PLOTTED	
AREAS CHECKED	TEMPLATE	
	AREAS CHECKED	

MODEL: Defaulr
FILE NAME: D:\ILLINOIS\BID\INT\Ca Illinois\pwp\DOT Documents\DOT Office\District 6\Projects\0672H5\CADDData\CAD\Area\0672H5-S-ent-ss1.dgn



USER NAME = coxte	DESIGNED -	REVISD -
	DRAWN -	REVISD -
PLOT SCALE = 10.0000 ' / in.	CHECKED -	REVISD -
PLOT DATE = 12/10/2018	DATE -	REVISD -

**STATE OF ILLINOIS
DEPARTMENT OF TRANSPORTATION**

CROSS SECTIONS - IL 4

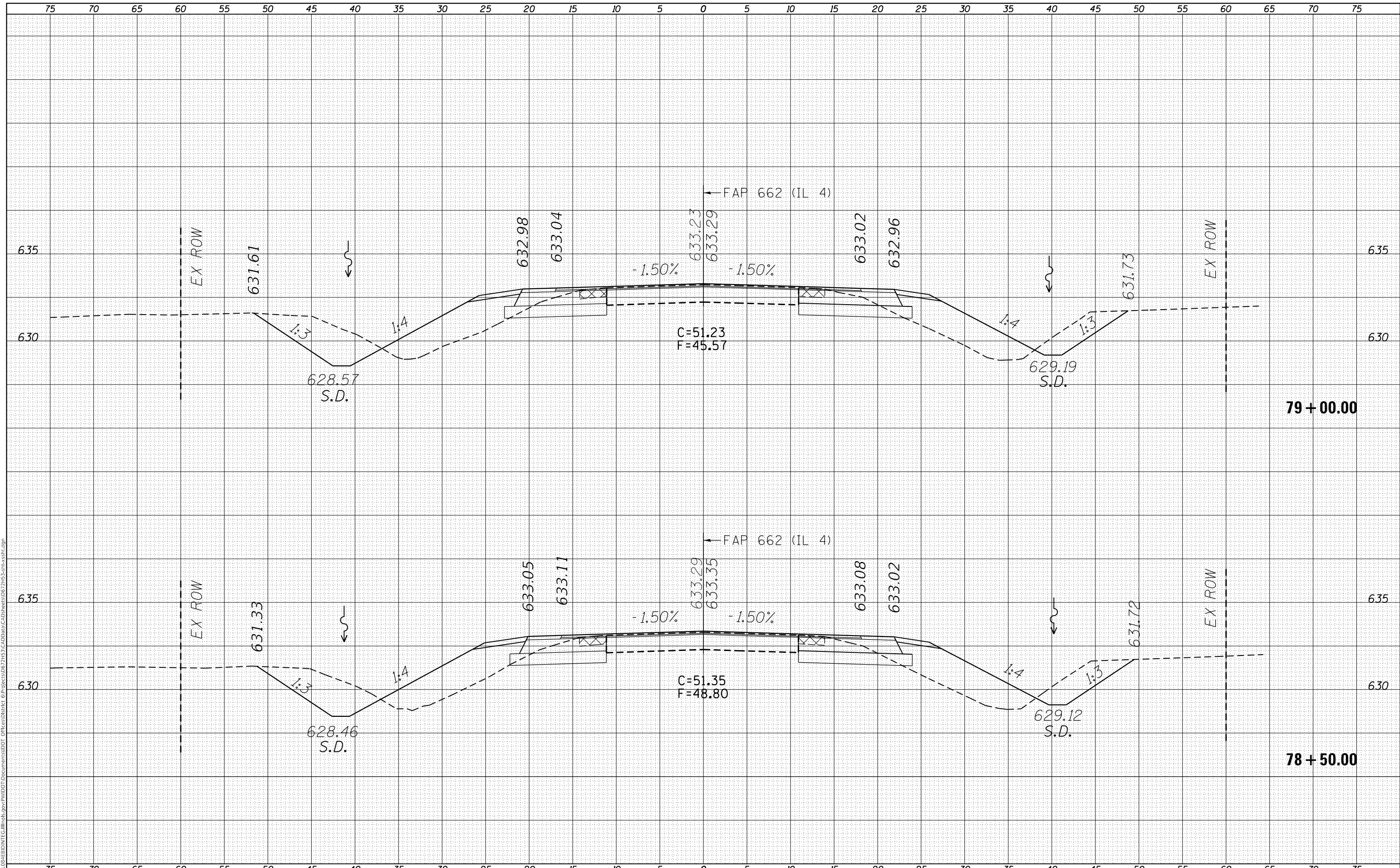
SCALE: SHEET 22 OF 58 SHEETS STA. 77+50.00 TO STA. 78+00.00

F.A.P. RTE.	SECTION	COUNTY	TOTAL SHEETS	SHEET NO.
662	**	-	215	179
CONTRACT NO. 72H53				
ILLINOIS FED. AID PROJECT		** (D)RS-13,1-1 (P)RS-8,N * MACOUPIN, SANGAMON		

FINAL SURVEY NO.	SURVEYED	DATE
NOTE BOOK	PLOTTED	
NO.	TEMPLATE	
	AREAS CHECKED	
	AREAS CHECKED	

ORIGINAL SURVEY NO.	SURVEYED	DATE
NOTE BOOK	PLOTTED	
NO.	TEMPLATE	
	AREAS CHECKED	
	AREAS CHECKED	

MODEL: Defaul
FILE NAME: D:\ILLINOIS\BID\INT\Ca Illinois\pwp\DOT Documents\DOT Office\District 6\Projects\0672H5\CADD\Draws\CAD\Draws\0672H5-S-ent-cv1.dgn



USER NAME = coxte	DESIGNED -	REVISD -
	DRAWN -	REVISD -
PLOT SCALE = 10.0000 ' / in.	CHECKED -	REVISD -
PLOT DATE = 12/10/2018	DATE -	REVISD -

**STATE OF ILLINOIS
DEPARTMENT OF TRANSPORTATION**

CROSS SECTIONS - IL 4

SCALE: SHEET 23 OF 58 SHEETS STA. 78+50.00 TO STA. 79+00.00

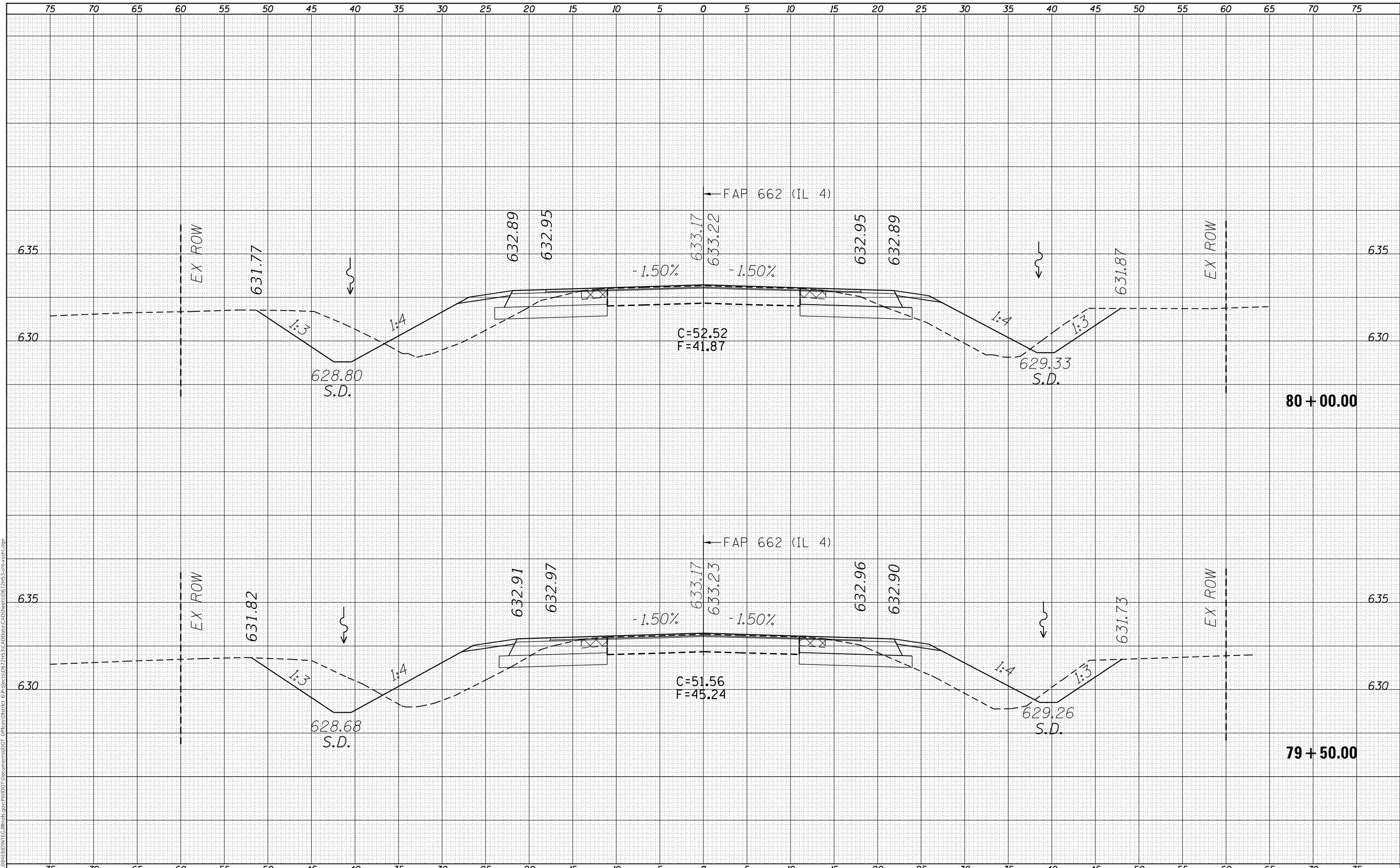
F.A.P. RTE.	SECTION	COUNTY	TOTAL SHEETS	SHEET NO.
662	**	-	215	180
			CONTRACT NO. 72H53	
		ILLINOIS	FED. AID PROJECT	

** (D)RS-13,1-1 (PI)RS-8,N * MACOUPIN, SANGAMON

FINAL SURVEY	SURVEYED	DATE
NOTE BOOK	PLOTTED	
NO.	TEMPLATE	
	AREAS CHECKED	

ORIGINAL SURVEY	SURVEYED	DATE
NOTE BOOK	PLOTTED	
NO.	TEMPLATE	
	AREAS CHECKED	

MODEL: Defaul
FILE NAME: D:\ILLINOIS\BID\NTEC\Illinois\pwp\DOT Documents\DOT Office\District 6\Projects\072H53\CaddData\CaddArea\072H53-ent-ss1.dgn



USER NAME = coxte	DESIGNED -	REVISD -
	DRAWN -	REVISD -
PLOT SCALE = 10.0000 ' / in.	CHECKED -	REVISD -
PLOT DATE = 12/10/2018	DATE -	REVISD -

**STATE OF ILLINOIS
DEPARTMENT OF TRANSPORTATION**

CROSS SECTIONS - IL 4

SCALE: SHEET 24 OF 58 SHEETS STA. 79+50.00 TO STA. 80+00.00

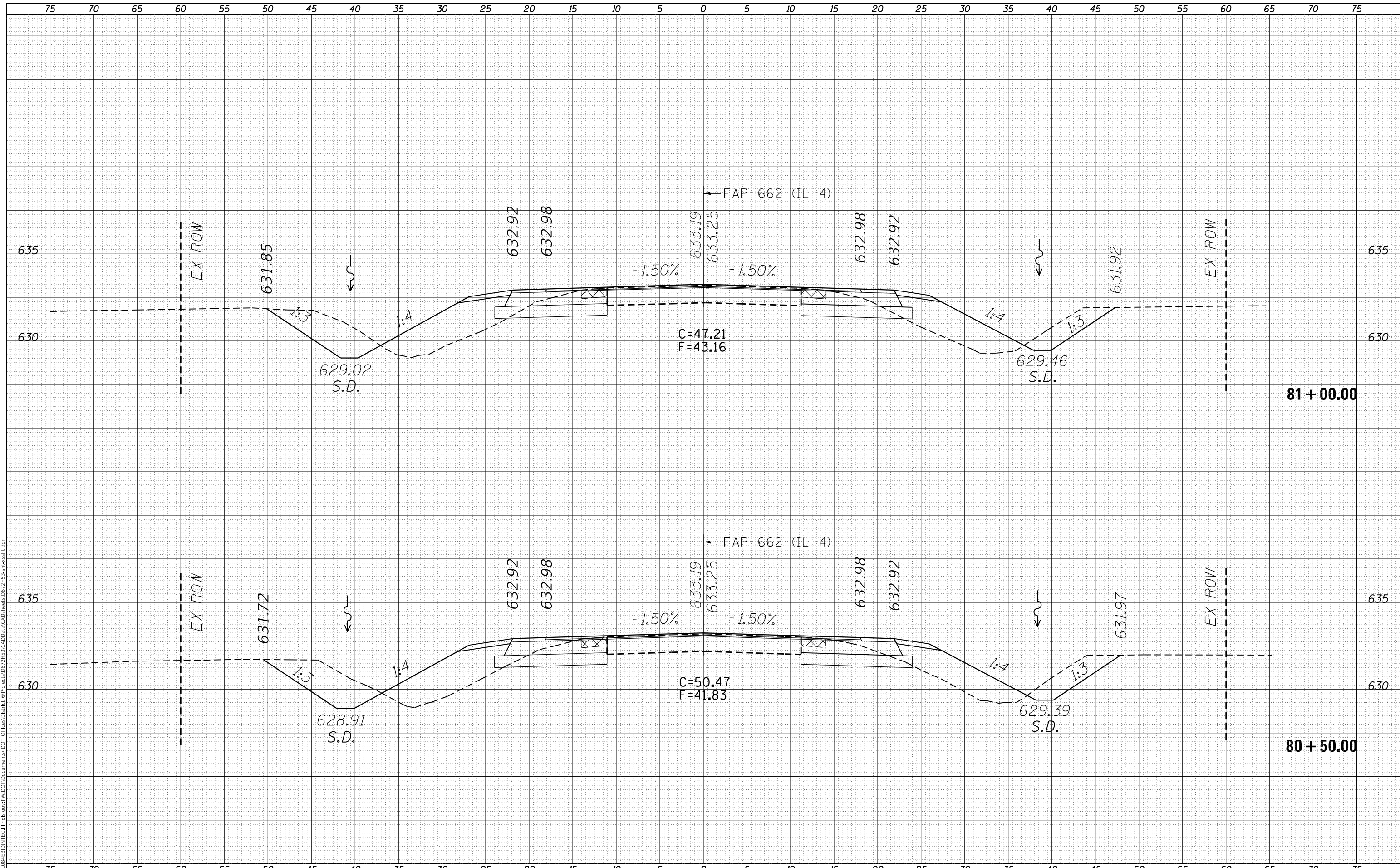
F.A.P. RTE.	SECTION	COUNTY	TOTAL SHEETS	SHEET NO.
662	**		215	181
CONTRACT NO. 72H53				

** (D)RS-13,1-1 (PI)RS-8,N * MACOUPIN, SANGAMON

FINAL SURVEY NO.	SURVEYED	DATE
NOTE BOOK	PLOTTED	
NO.	TEMPLATE	
	AREAS CHECKED	

ORIGINAL SURVEY NO.	SURVEYED	DATE
NOTE BOOK	PLOTTED	
NO.	TEMPLATE	
	AREAS CHECKED	

MODEL: Defaulr
 FILE NAME: D:\ILLINOIS\BID\INT\Ca Illinois\pwp\WDDOT\Documents\DOT\Office\District 6\Projects\0672H53\CADD\DATA\CAD\Area\0672H53-ent-assy.dgn



USER NAME = coxte	DESIGNED -	REVISED -
	DRAWN -	REVISED -
PLOT SCALE = 10.0000' / in.	CHECKED -	REVISED -
PLOT DATE = 12/10/2018	DATE -	REVISED -

**STATE OF ILLINOIS
 DEPARTMENT OF TRANSPORTATION**

CROSS SECTIONS - IL 4			
SCALE:	SHEET 25 OF 58 SHEETS	STA. 80+50.00 TO STA. 81+00.00	

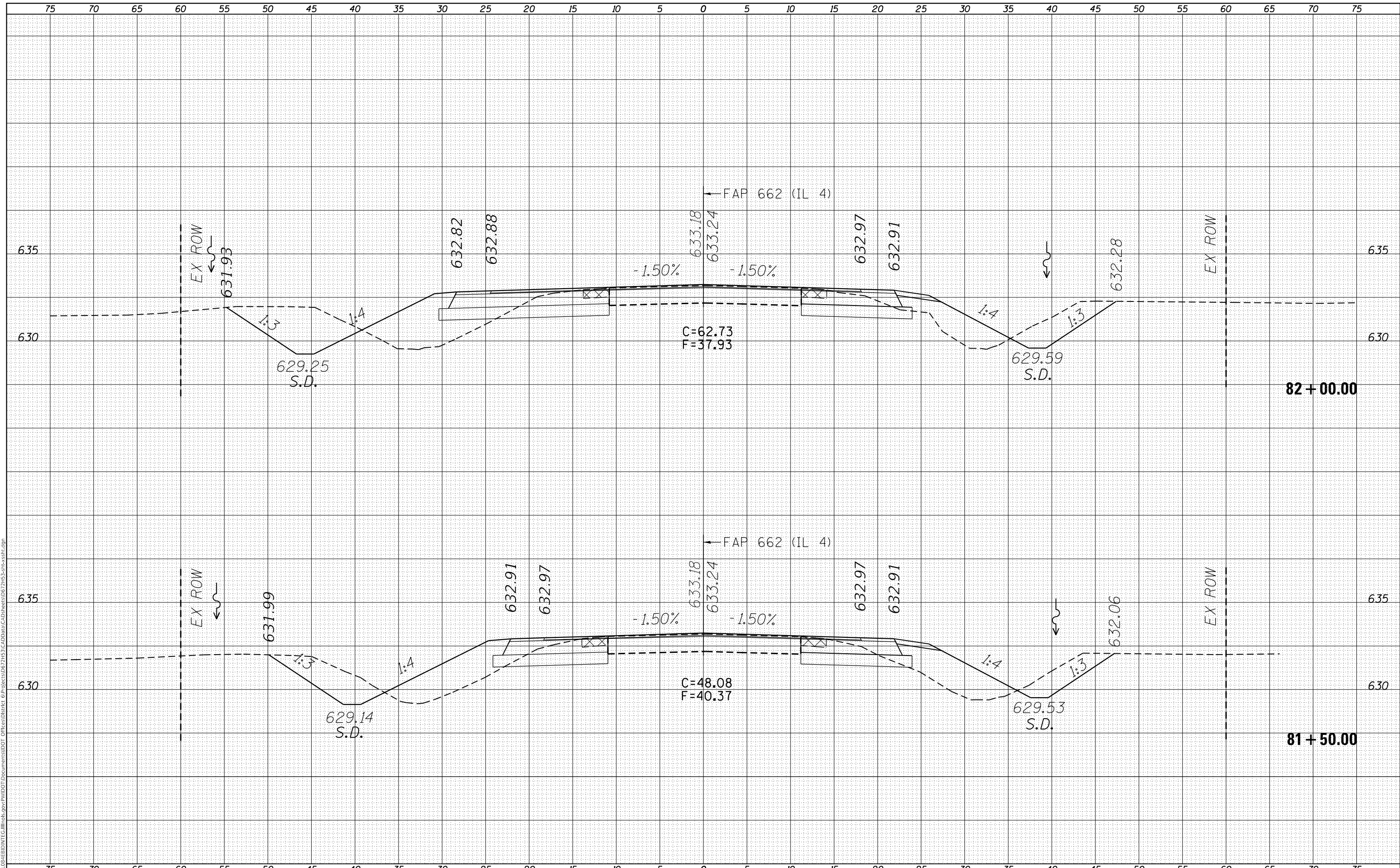
F.A.P. RTE. 662	SECTION **	COUNTY *	TOTAL SHEETS 215	SHEET NO. 182
CONTRACT NO. 72H53				
ILLINOIS FED. AID PROJECT				

** (D)RS-13,1-1 (PI)RS-8,N * MACOUPIN, SANGAMON

FINAL SURVEY	SURVEYED	DATE
NOTE BOOK	PLOTTED	
NO.	TEMPLATE	
	AREAS CHECKED	

ORIGINAL SURVEY	SURVEYED	DATE
NOTE BOOK	PLOTTED	
NO.	TEMPLATE	
	AREAS CHECKED	

MODEL: Defaulr
 FILE NAME: D:\ILLINOIS\BID\INT\Ca Illinois\pwp\DOT Documents\DOT Office\District 6\Projects\0672H53\CaddData\CAD\Area\0672H53-ent-xy.tbl.dgn



USER NAME = coxte	DESIGNED -	REVISED -
	DRAWN -	REVISED -
PLOT SCALE = 10.0000' / in.	CHECKED -	REVISED -
PLOT DATE = 12/10/2018	DATE -	REVISED -

**STATE OF ILLINOIS
 DEPARTMENT OF TRANSPORTATION**

CROSS SECTIONS - IL 4

SCALE: SHEET 26 OF 58 SHEETS STA. 81+50.00 TO STA. 82+00.00

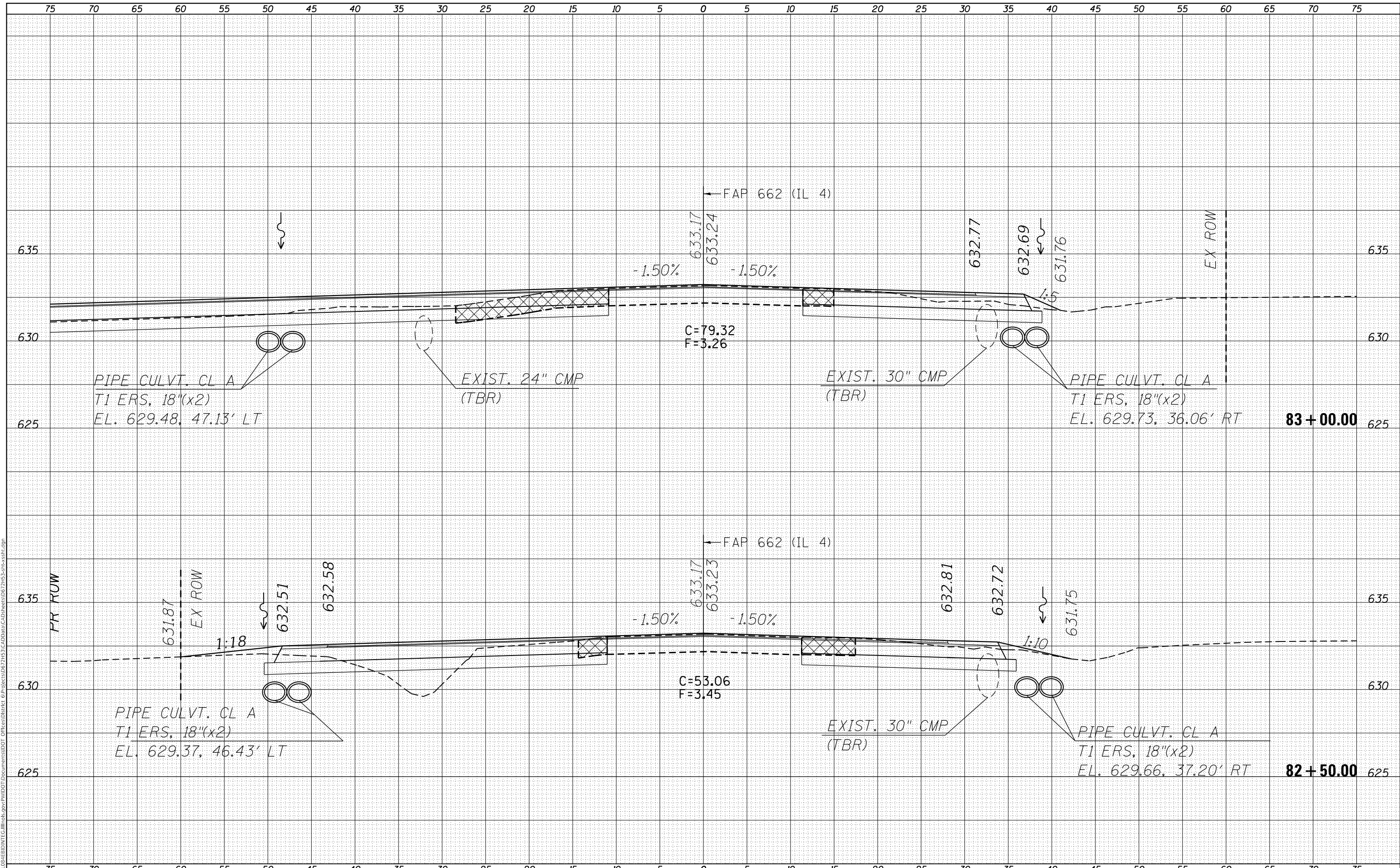
F.A.P. RTE.	SECTION	COUNTY	TOTAL SHEETS	SHEET NO.
662	**		215	183
				CONTRACT NO. 72H53

** (D)RS-13,J-1 (PI)RS-8,N * MACOUPIN, SANGAMON

FINAL SURVEY NO.	SURVEYED	DATE
NOTE BOOK	PLOTTED	
AREAS CHECKED	TEMPLATE	
	AREAS CHECKED	

ORIGINAL SURVEY NO.	SURVEYED	DATE
NOTE BOOK	PLOTTED	
AREAS CHECKED	TEMPLATE	
	AREAS CHECKED	

MODEL: Defaulr
FILE NAME: D:\ILLINOIS\BID\INT\Illinois\pwp\WIDOT\Documents\DOT Documents\DOT Office\District 6\Projects\072H53\CADD\Drawings\072H53-sec-27.dgn



USER NAME = coxte	DESIGNED -	REVISD -
	DRAWN -	REVISD -
PLOT SCALE = 10.0000' / in.	CHECKED -	REVISD -
PLOT DATE = 12/10/2018	DATE -	REVISD -

**STATE OF ILLINOIS
DEPARTMENT OF TRANSPORTATION**

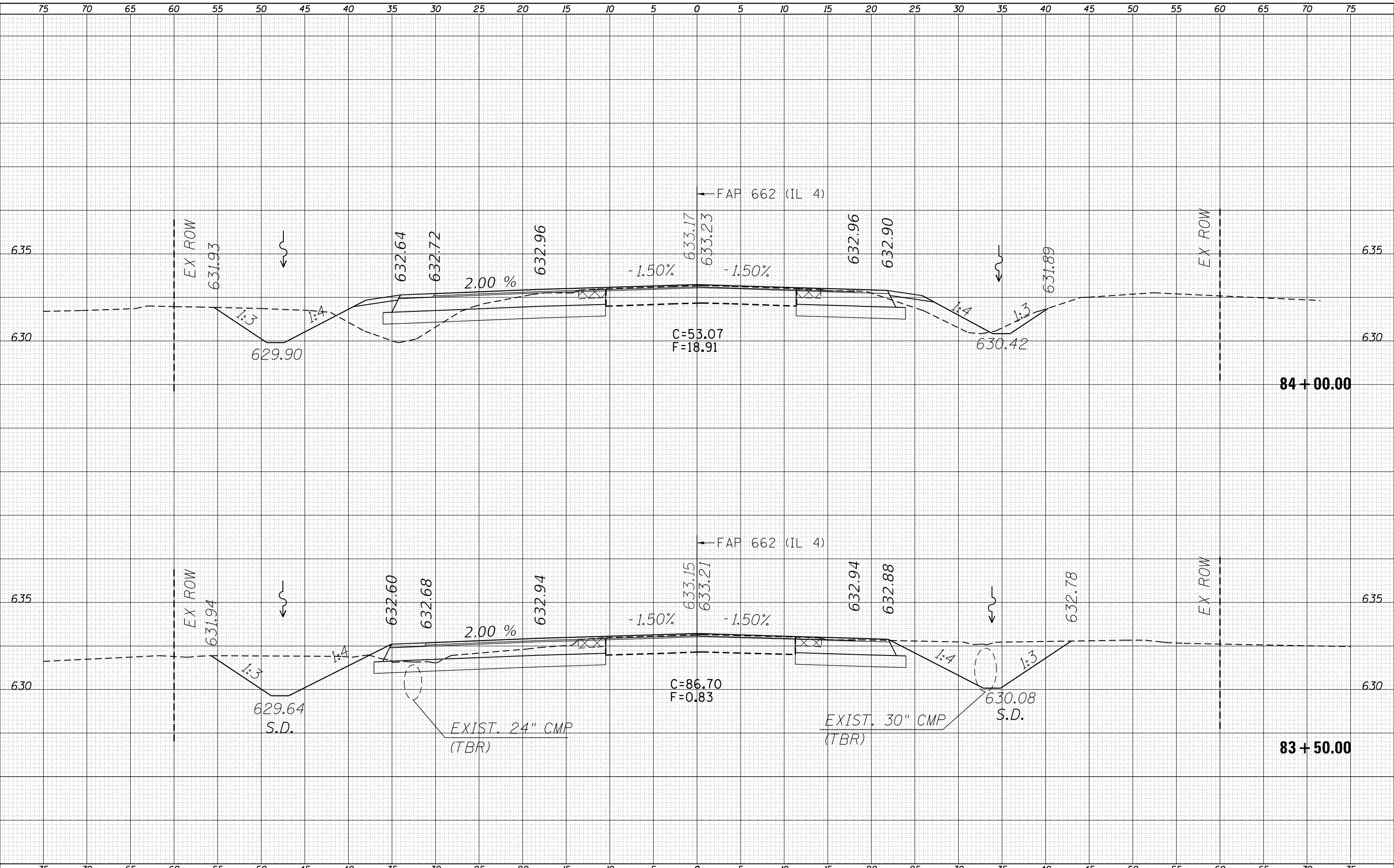
CROSS SECTIONS - IL 4			
SCALE:	SHEET 27	OF 58 SHEETS	STA. 82+50.00 TO STA. 83+00.00

F.A.P. RTE. 662	SECTION **	COUNTY *	TOTAL SHEETS 215	SHEET NO. 184
CONTRACT NO. 72H53				
ILLINOIS FED. AID PROJECT		** (D)RS-13,J-1 (PI)RS-8,N		
		* MACOUPIN, SANGAMON		

FINAL SURVEY NO.	SURVEYED	DATE
NOTE BOOK	PLOTTED	
AREAS CHECKED	TEMPLATE	
	AREAS CHECKED	

ORIGINAL SURVEY NO.	SURVEYED	DATE
NOTE BOOK	PLOTTED	
AREAS CHECKED	TEMPLATE	
	AREAS CHECKED	

MODEL: Defaulr
FILE NAME: D:\ILLINOIS\BID\INT\Ca Illinois\pwp\WIDOT\Documents\DOT\Office\District 6\Projects\0672H5\CADD\Drawn\CAD\Drawn\0672H5-3-ent-ss1.dgn



USER NAME = coxte	DESIGNED -	REVISED -
	DRAWN -	REVISED -
PLOT SCALE = 10.0000' / in.	CHECKED -	REVISED -
PLOT DATE = 12/10/2018	DATE -	REVISED -

**STATE OF ILLINOIS
DEPARTMENT OF TRANSPORTATION**

CROSS SECTIONS - IL 4			
SCALE:	SHEET 28	OF 58 SHEETS	STA. 83+50.00 TO STA. 84+00.00

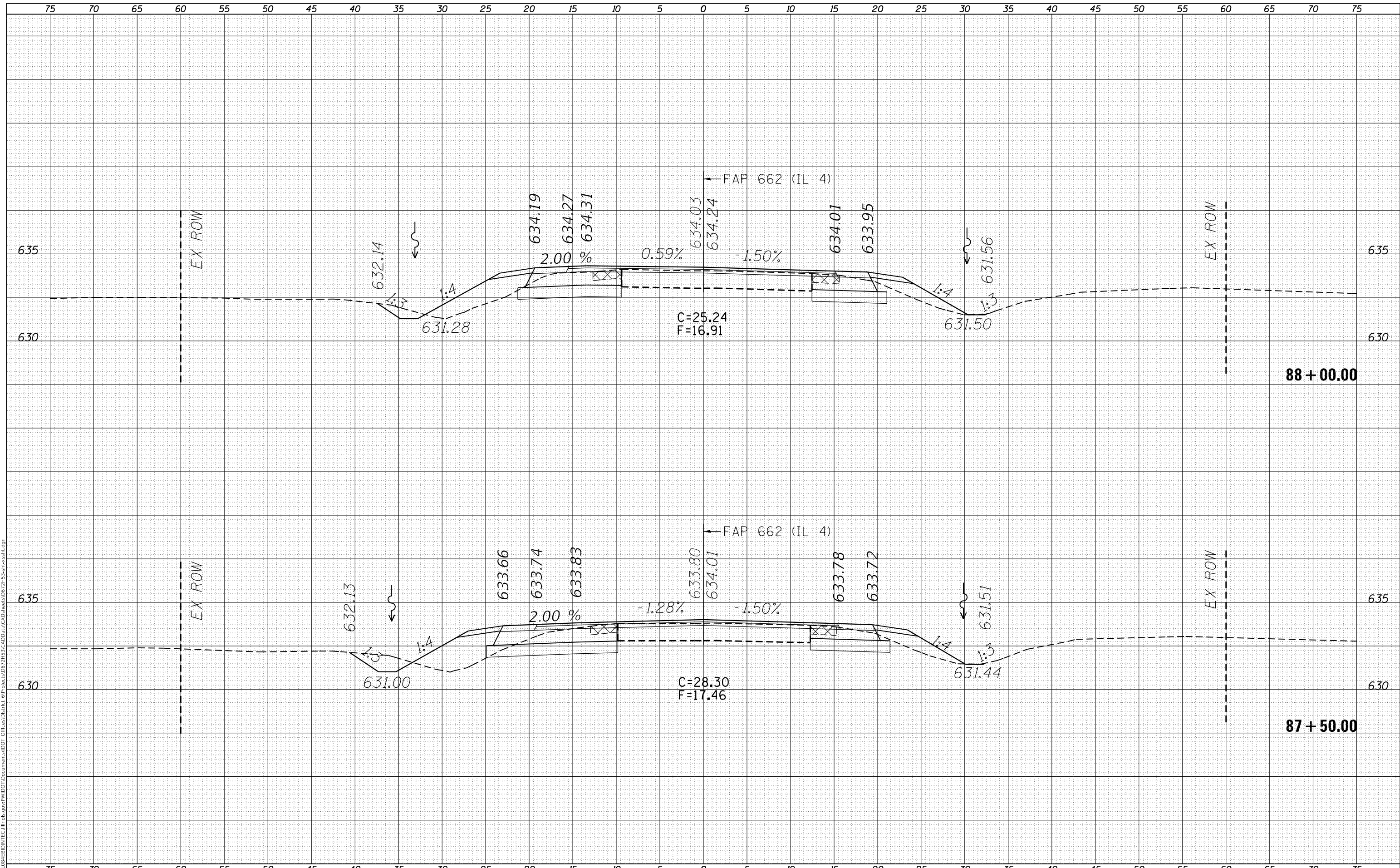
F.A.P. RTE. 662	SECTION **	COUNTY *	TOTAL SHEETS 215	SHEET NO. 185
			CONTRACT NO. 72H53	
		ILLINOIS FED. AID PROJECT		

** (D)RS-13, J-1 (PI)RS-8, N * MACOUPIN, SANGAMON

FINAL SURVEY NO.	SURVEYED	DATE
NOTE BOOK NO.	PLOTTED	
	TEMPLATE	
	AREAS CHECKED	

ORIGINAL SURVEY NO.	SURVEYED	DATE
NOTE BOOK NO.	PLOTTED	
	TEMPLATE	
	AREAS CHECKED	

MODEL: Defaulr
 FILE NAME: D:\ILLINOIS\BID\INT\Ca Illinois\pwp\WDDT Documents\DOT Office\District 6\Projects\072H53\CaddData\CAD\Sheet\072H53-ent-xy.tbl.dgn



USER NAME = coxte	DESIGNED -	REVISD -
	DRAWN -	REVISD -
PLOT SCALE = 10.0000' / in.	CHECKED -	REVISD -
PLOT DATE = 12/10/2018	DATE -	REVISD -

**STATE OF ILLINOIS
 DEPARTMENT OF TRANSPORTATION**

CROSS SECTIONS - IL 4

SCALE: SHEET 32 OF 58 SHEETS STA. 87+50.00 TO STA. 88+00.00

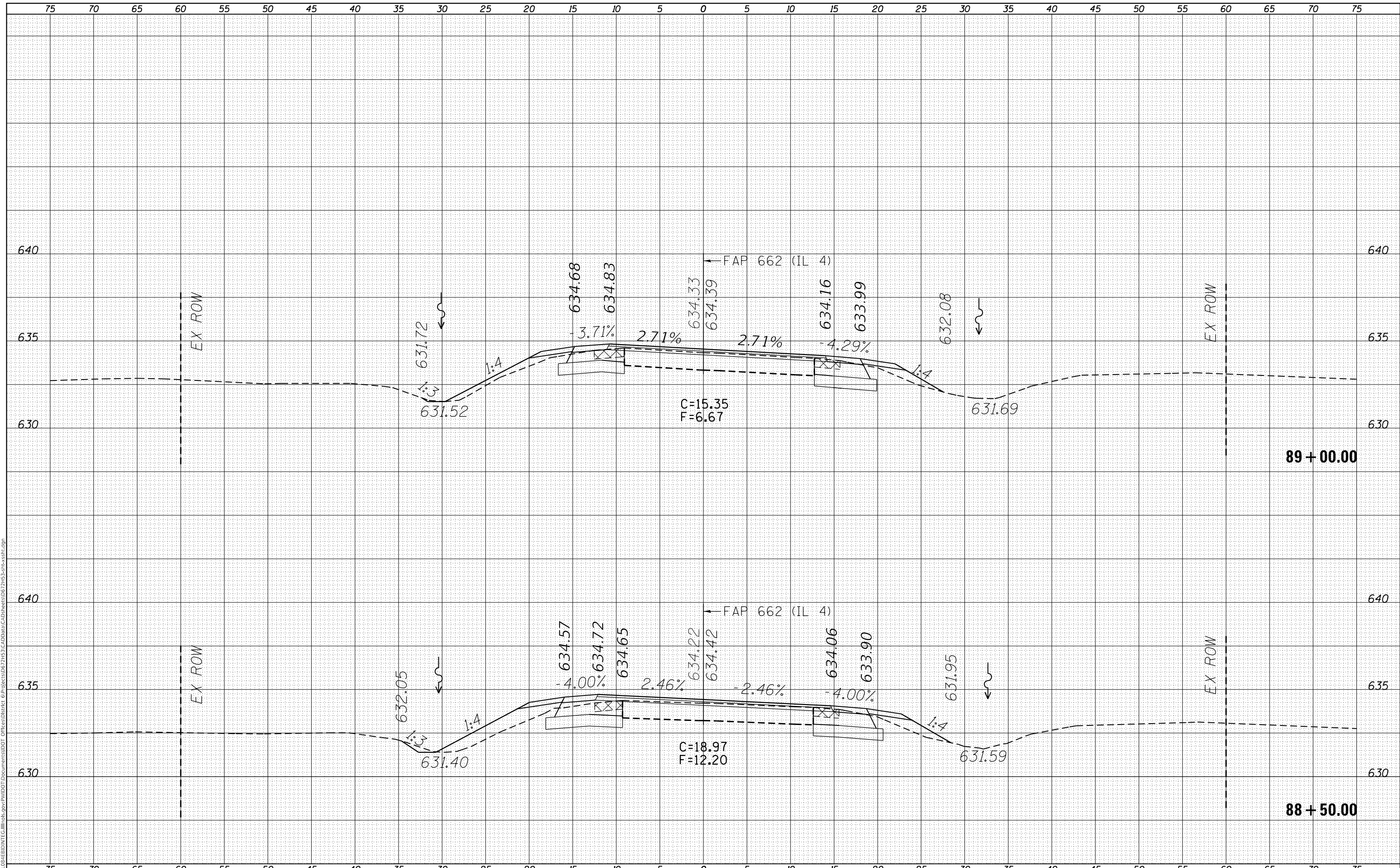
F.A.P. RTE. 662	SECTION **	COUNTY *	TOTAL SHEETS 215	SHEET NO. 189
			CONTRACT NO. 72H53	
			ILLINOIS FED. AID PROJECT	

** (D)RS-13,J-1 (P)RS-8,N * MACOUPIN, SANGAMON

FINAL SURVEY NO.	SURVEYED	DATE
NOTE BOOK	PLOTTED	
NO.	TEMPLATE	
	AREAS CHECKED	

ORIGINAL SURVEY NO.	SURVEYED	DATE
NOTE BOOK	PLOTTED	
NO.	TEMPLATE	
	AREAS CHECKED	

MODEL: Defaulr
 FILE NAME: D:\ILLINOIS\BID\INT\Ca Illinois\pwp\WIDOT\Documents\DOT\Office\Director @ Projects\0672H53\CADDData\CADDraws\0672H53-sec-cross.txdgn



USER NAME = coxte	DESIGNED -	REVISED -
	DRAWN -	REVISED -
PLOT SCALE = 10.0000 ' / in.	CHECKED -	REVISED -
PLOT DATE = 12/10/2018	DATE -	REVISED -

**STATE OF ILLINOIS
DEPARTMENT OF TRANSPORTATION**

CROSS SECTIONS - IL 4

SCALE: SHEET 33 OF 58 SHEETS STA. 88+50.00 TO STA. 89+00.00

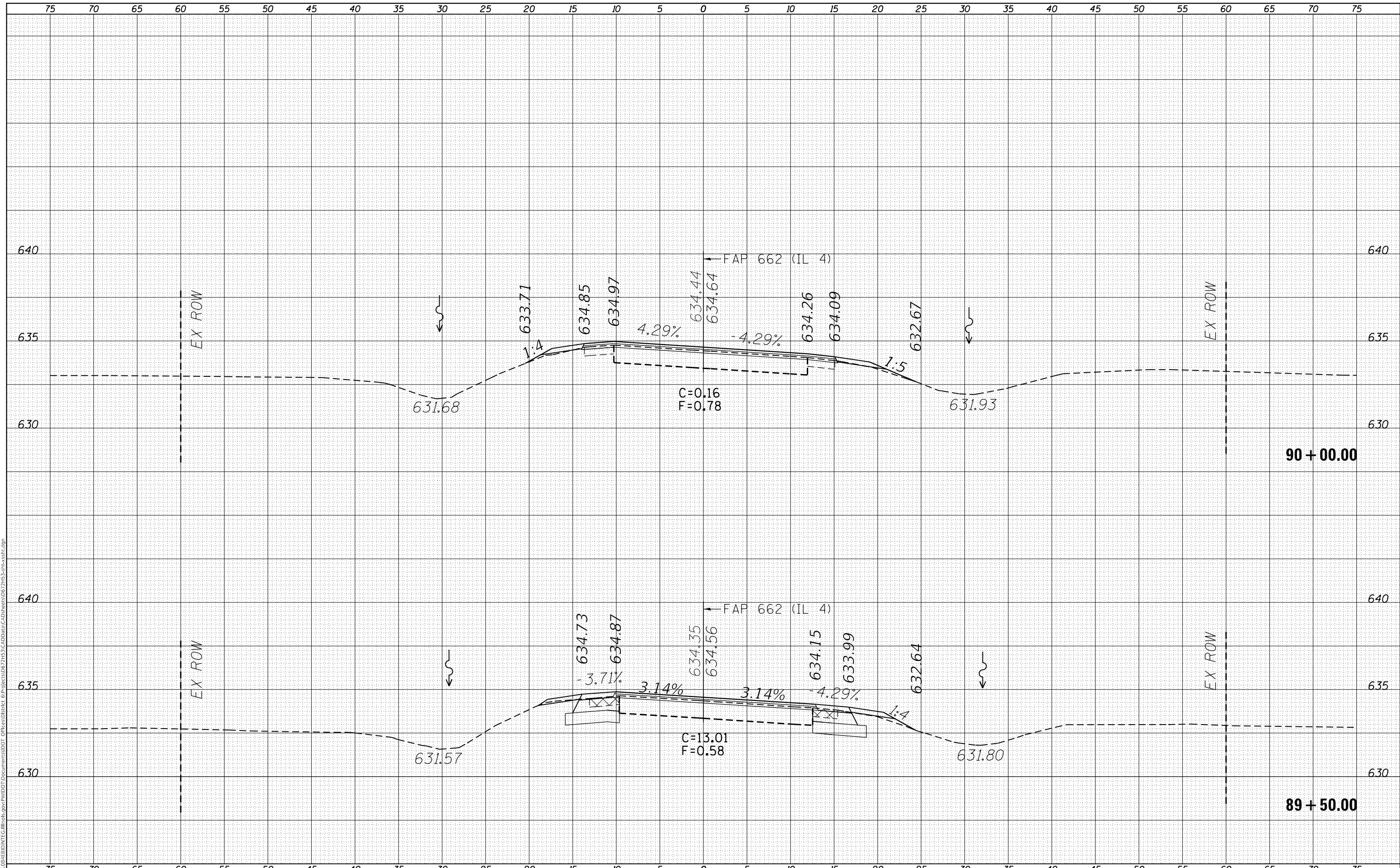
F.A.P. RTE. 662	SECTION **	COUNTY *	TOTAL SHEETS 215	SHEET NO. 190
			CONTRACT NO. 72H53	
		ILLINOIS FED. AID PROJECT		

** (D)RS-13, J-1 (PI)RS-8, N * MACOUPIN, SANGAMON

FINAL SURVEY NO.	SURVEYED	DATE
NOTE BOOK	PLOTTED	
AREAS CHECKED	TEMPLATE	
	AREAS CHECKED	

ORIGINAL SURVEY NO.	SURVEYED	DATE
NOTE BOOK	PLOTTED	
AREAS CHECKED	TEMPLATE	
	AREAS CHECKED	

MODEL: Defaulr
 FILE NAME: D:\ILLINOIS\BID\INT\Ca Illinois\pwp\WIDOT\Documents\DOT\Office\District 6\Projects\0672H53\CaddData\CAD\Drawings\0672H53-SP-1-SS-1.dgn



USER NAME = coxte	DESIGNED -	REVISED -
	DRAWN -	REVISED -
PLOT SCALE = 10.0000 ' / in.	CHECKED -	REVISED -
PLOT DATE = 12/10/2018	DATE -	REVISED -

**STATE OF ILLINOIS
DEPARTMENT OF TRANSPORTATION**

CROSS SECTIONS - IL 4

SCALE: SHEET 34 OF 58 SHEETS STA. 89+50.00 TO STA. 90+00.00

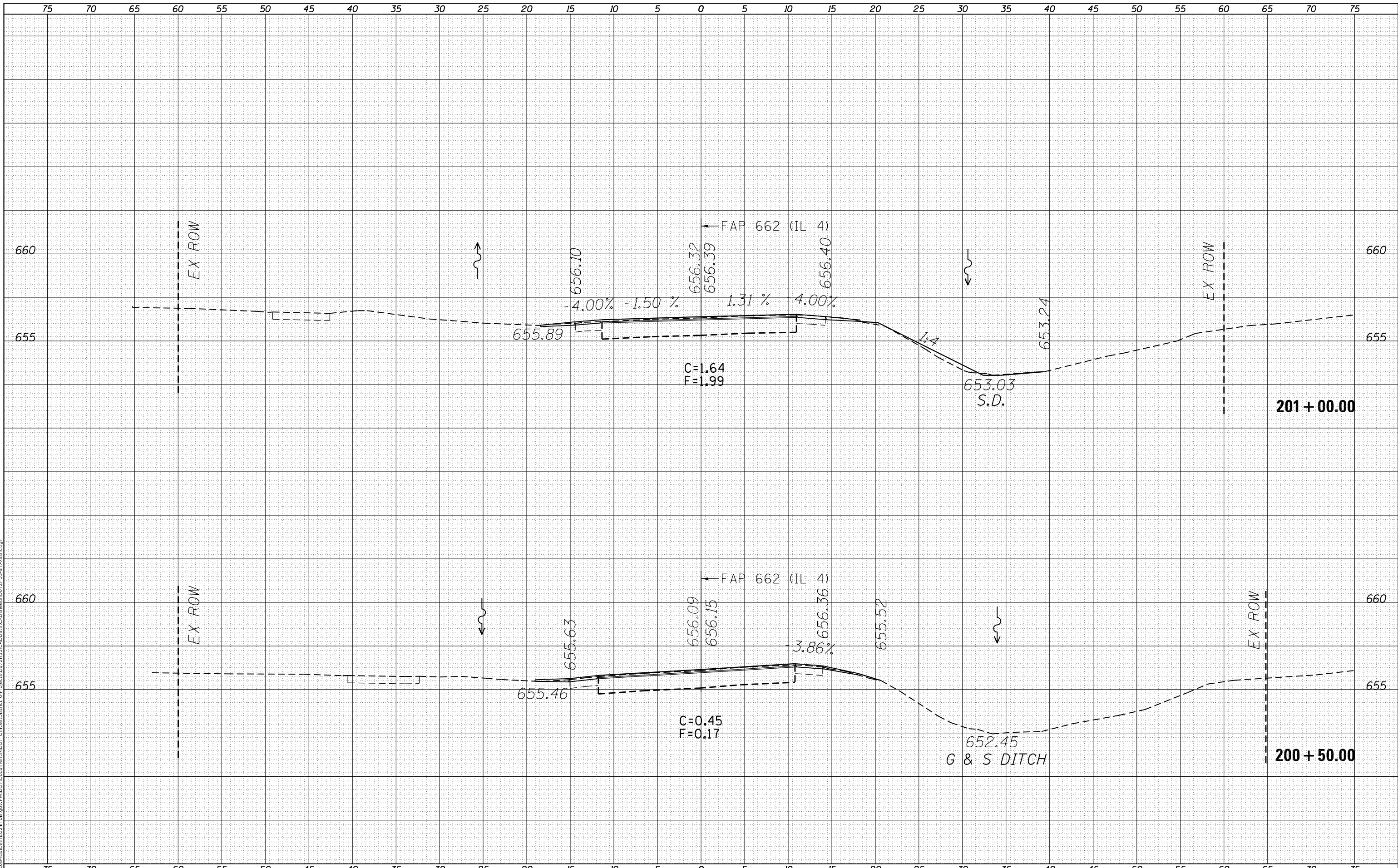
F.A.P. RTE. 662	SECTION **	COUNTY *	TOTAL SHEETS 215	SHEET NO. 191
			CONTRACT NO. 72H53	
		ILLINOIS FED. AID PROJECT		

** (D)RS-13,1-1 (PI)RS-8,N * MACOUPIN, SANGAMON

FINAL SURVEY	SURVEYED	DATE
NOTE BOOK	PLOTTED	
NO.	TEMPLATE	
	AREAS CHECKED	

ORIGINAL SURVEY	SURVEYED	DATE
NOTE BOOK	PLOTTED	
NO.	TEMPLATE	
	AREAS CHECKED	

MODEL: Defaulr
 FILE NAME: D:\ILLINOIS\BID\NTC\Illinois\pwp\WIDOT\Documents\DOT Offices\District 6\Projects\0672H5\CADDData\CADDraws\0672H5-Sect-xy-ct.dgn



USER NAME = coxte	DESIGNED -	REVISD -
	DRAWN -	REVISD -
PLOT SCALE = 10.0000' / in.	CHECKED -	REVISD -
PLOT DATE = 12/10/2018	DATE -	REVISD -

**STATE OF ILLINOIS
 DEPARTMENT OF TRANSPORTATION**

CROSS SECTIONS - IL 4			
SCALE:	SHEET 35	OF 58 SHEETS	STA. 200+50.00 TO STA. 201+00.00

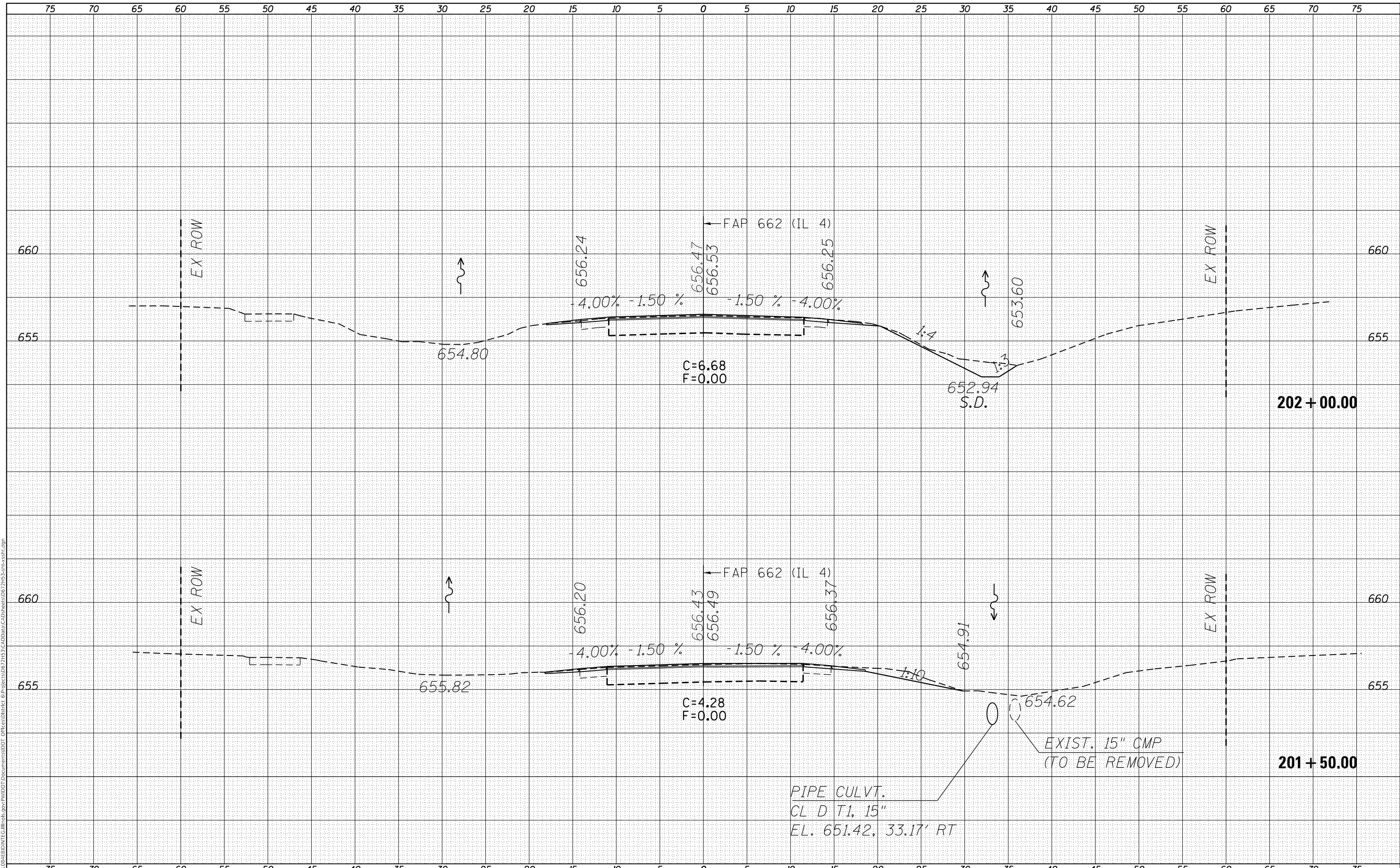
F.A.P. RTE.	SECTION	COUNTY	TOTAL SHEETS	SHEET NO.
662	**	-	215	192
CONTRACT NO. 72H53				
ILLINOIS		FED. AID PROJECT		

** (D)RS-13,J-1 (P)RS-8,N * MACOUPIN, SANGAMON

DATE	
BY	
FINAL SURVEY	SURVEYED
NOTE BOOK	PLOTTED
NO.	TEMPLATE
	AREAS CHECKED

DATE	
BY	
ORIGINAL SURVEY	SURVEYED
NOTE BOOK	PLOTTED
NO.	TEMPLATE
	AREAS CHECKED

MODEL: Defaulr
 FILE NAME: D:\ILLINOIS\BID\INT\Ca Illinois\pwp\PIV\DOT Documents\DOT Office\District 6\Projects\0672H53\CADDData\CADDraws\0672H53-sec-cs1.dgn



USER NAME = coxte	DESIGNED -	REVISD -
	DRAWN -	REVISD -
PLOT SCALE = 10.0000' / in.	CHECKED -	REVISD -
PLOT DATE = 12/10/2018	DATE -	REVISD -

**STATE OF ILLINOIS
 DEPARTMENT OF TRANSPORTATION**

CROSS SECTIONS - IL 4

SCALE: SHEET 36 OF 58 SHEETS STA. 201+50.00 TO STA. 202+00.00

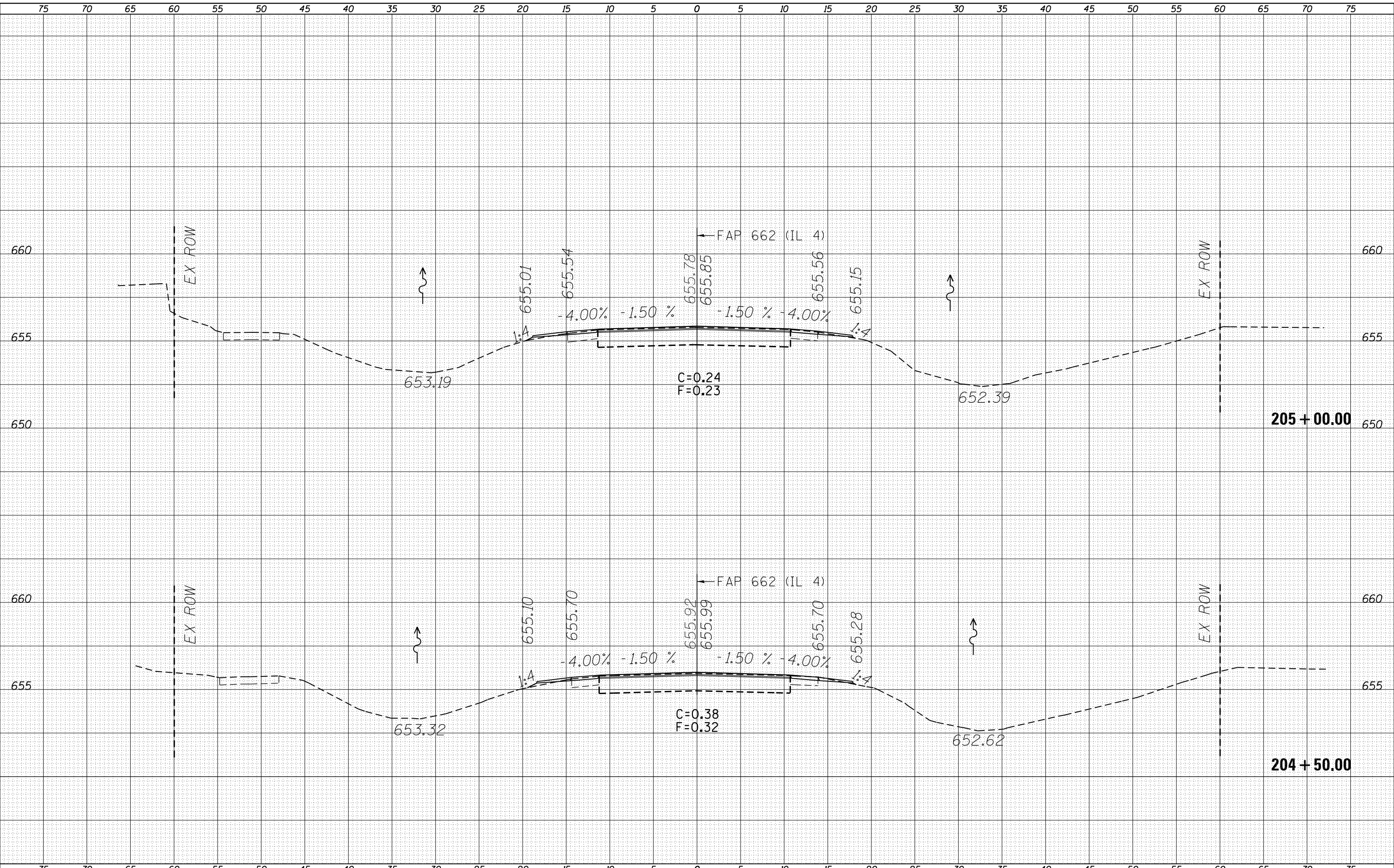
F.A.P. RTE.	SECTION	COUNTY	TOTAL SHEETS	SHEET NO.
662	**		215	193
CONTRACT NO. 72H53				

** (D)RS-13,J-1 (PI)RS-8,N * MACOUPIN, SANGAMON

FINAL SURVEY NO.	SURVEYED	DATE
NOTE BOOK	PLOTTED	
AREAS CHECKED	TEMPLATE	
	AREAS CHECKED	

ORIGINAL SURVEY NO.	SURVEYED	DATE
NOTE BOOK	PLOTTED	
AREAS CHECKED	TEMPLATE	
	AREAS CHECKED	

MODEL: Defaulr
FILE NAME: D:\ILLINOIS\BID\INT\Ca Illinois\pwp\WDDT Documents\DOT Documents\DOT Office\District 6\Projects\072H53\CADDData\CADDraws\072H53-sec-39.dgn



USER NAME = coxte	DESIGNED -	REVISED -
PLOT SCALE = 10.0000 ' / in.	DRAWN -	REVISED -
PLOT DATE = 12/10/2018	CHECKED -	REVISED -
	DATE -	REVISED -

**STATE OF ILLINOIS
DEPARTMENT OF TRANSPORTATION**

CROSS SECTIONS - IL 4

SCALE: SHEET 39 OF 58 SHEETS STA. 204+50.00 TO STA. 205+00.00

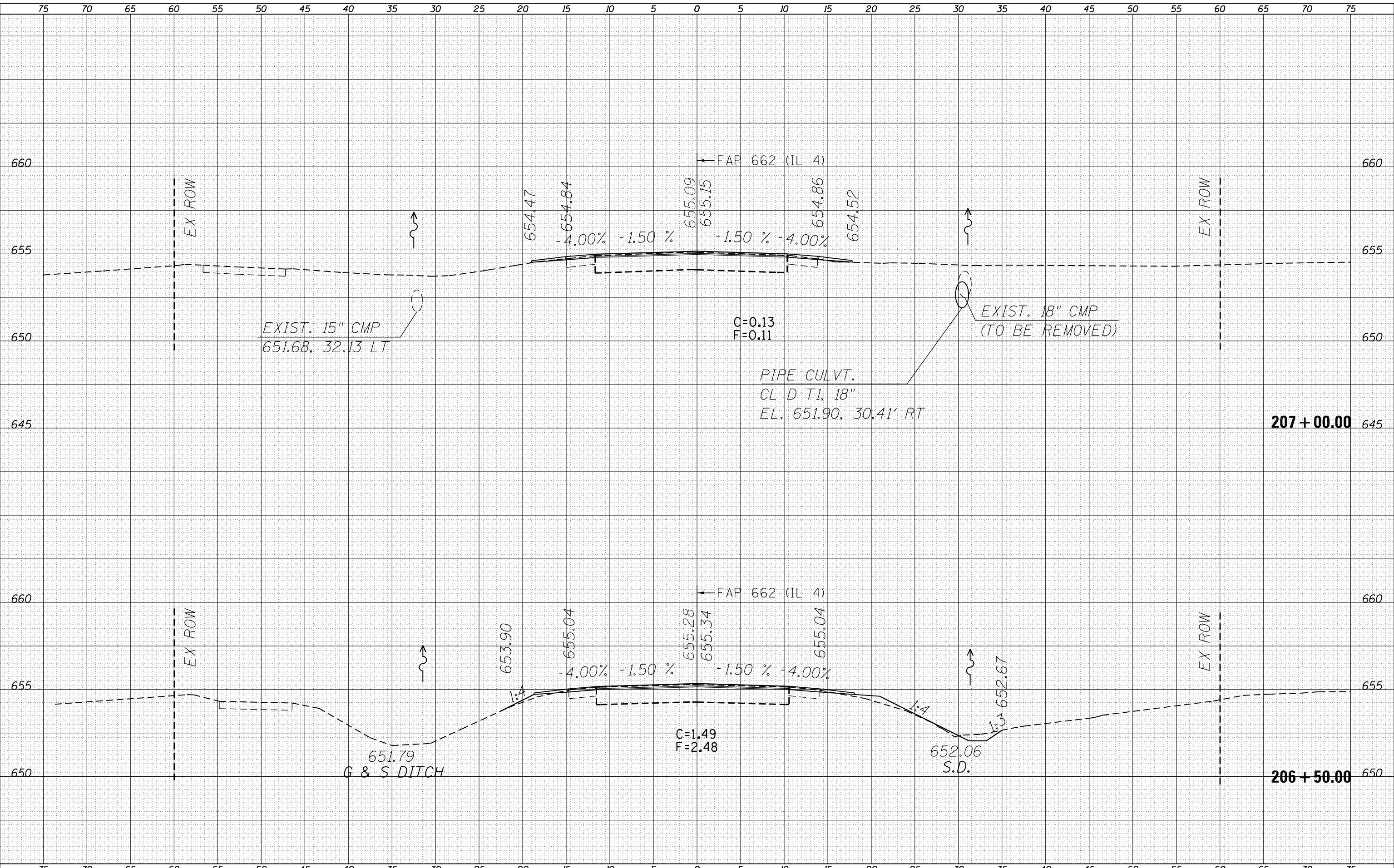
F.A.P. RTE.	SECTION	COUNTY	TOTAL SHEETS	SHEET NO.
662	**	*	215	196
CONTRACT NO. 72H53				
ILLINOIS FED. AID PROJECT				

** (D)RS-13,J-1 (P)RS-8,N * MACOUPIN, SANGAMON

DATE	
BY	
FINAL SURVEY	SURVEYED
NOTE BOOK	PLOTTED
NO.	TEMPLATE
	AREAS CHECKED
	AREAS CHECKED

DATE	
BY	
ORIGINAL SURVEY	SURVEYED
NOTE BOOK	PLOTTED
NO.	TEMPLATE
	AREAS CHECKED
	AREAS CHECKED

MODEL: Defaulr
 FILE NAME: D:\ILLINOIS\BID\INT\Ca Illinois\pwp\WIDOT\Documents\DOT\Office\Director\Projects\0672H5\CADDData\CADDraws\0672H53-sec-cross.ctb.dgn



USER NAME = coxte	DESIGNED -	REVISD -
	DRAWN -	REVISD -
PLOT SCALE = 10.0000' / in.	CHECKED -	REVISD -
PLOT DATE = 12/10/2018	DATE -	REVISD -

**STATE OF ILLINOIS
 DEPARTMENT OF TRANSPORTATION**

CROSS SECTIONS - IL 4			
SCALE:	SHEET 41	OF 58 SHEETS	STA. 206+50.00 TO STA. 207+00.00

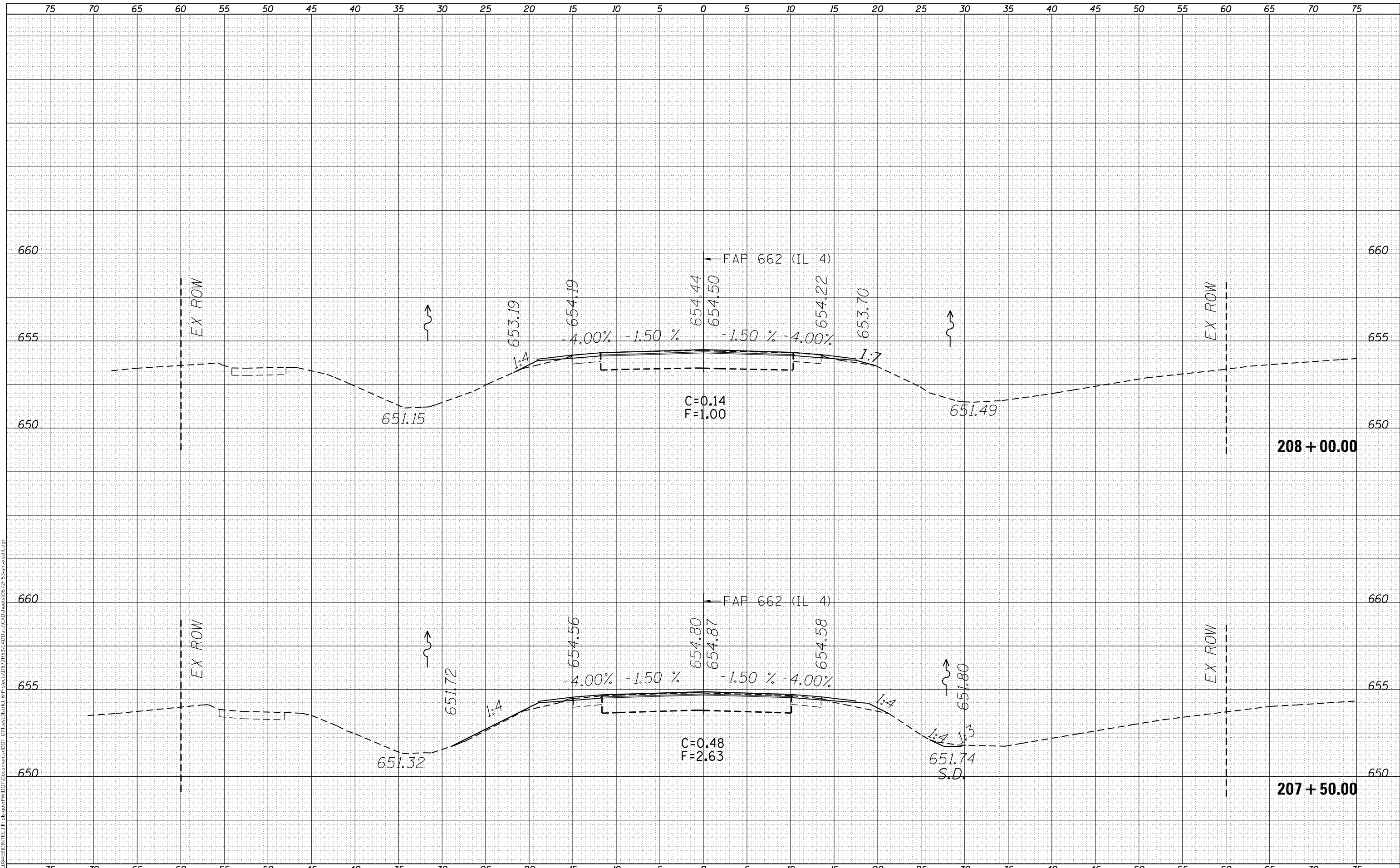
F.A.P. RTE.	SECTION	COUNTY	TOTAL SHEETS	SHEET NO.
662	**		215	198
CONTRACT NO. 72H53				
ILLINOIS		FED. AID PROJECT		

** (D)RS-13,J-1 (PI)RS-8,N * MACOUPIN, SANGAMON

FINAL SURVEY	SURVEYED	DATE
NOTE BOOK	PLOTTED	BY
NO.	TEMPLATE	
	AREAS CHECKED	
	AREAS CHECKED	

ORIGINAL SURVEY	SURVEYED	DATE
NOTE BOOK	PLOTTED	BY
NO.	TEMPLATE	
	AREAS CHECKED	
	AREAS CHECKED	

MODEL: Defnair
 FILE NAME: D:\ILLINOIS\BID\INT\Ca Illinois\pwp\WIDOT\Documents\DOT Office\Director @ Projects\072H53\CADDData\CADDraws\072H53-sec-cross.txdgn



USER NAME = coxte	DESIGNED -	REVISED -
	DRAWN -	REVISED -
PLOT SCALE = 10.0000 ' / in.	CHECKED -	REVISED -
PLOT DATE = 12/10/2018	DATE -	REVISED -

**STATE OF ILLINOIS
 DEPARTMENT OF TRANSPORTATION**

CROSS SECTIONS - IL 4

SCALE: SHEET 42 OF 58 SHEETS STA. 207+50.00 TO STA. 208+00.00

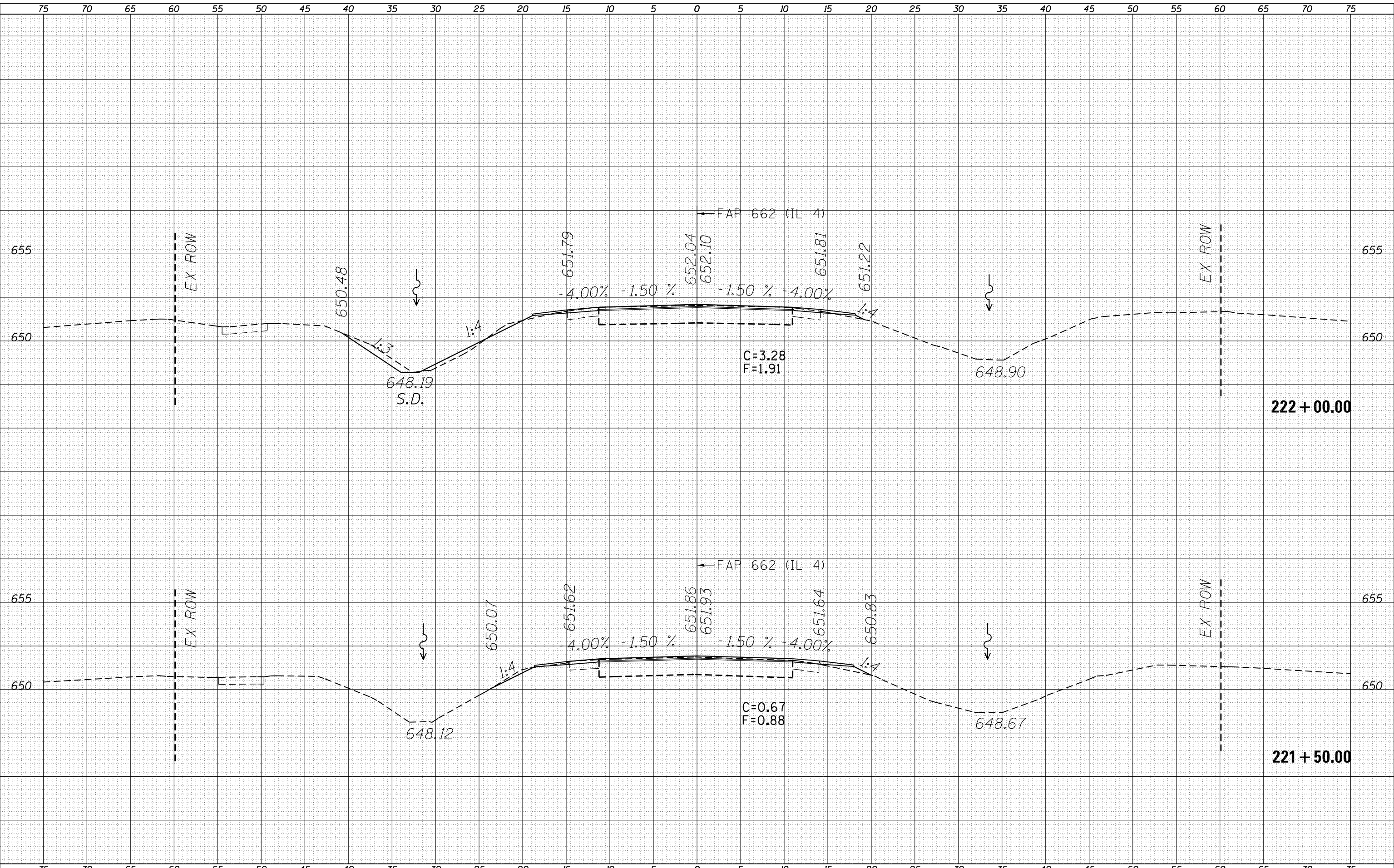
F.A.P. RTE.	SECTION	COUNTY	TOTAL SHEETS	SHEET NO.
662	**	-	215	199
				CONTRACT NO. 72H53

** (D)RS-13, J-1 (PI)RS-8, N * MACOUPIN, SANGAMON

FINAL SURVEY	SURVEYED	DATE
NOTE BOOK	PLOTTED	BY
NO.	TEMPLATE	
	AREAS CHECKED	
	AREAS CHECKED	

ORIGINAL SURVEY	SURVEYED	DATE
NOTE BOOK	PLOTTED	BY
NO.	TEMPLATE	
	AREAS CHECKED	
	AREAS CHECKED	

MODEL: Defaulr
 FILE NAME: D:\ILLINOIS\BID\INT\Ca Illinois\pwp\WDDT\Documents\DOT\Office\District 6\Projects\0672H5\CADD\Data\CAD\Area\0672H5-S-ent-ss1.dgn



USER NAME = coxte	DESIGNED -	REVISED -
	DRAWN -	REVISED -
PLOT SCALE = 10.0000 ' / in.	CHECKED -	REVISED -
PLOT DATE = 12/10/2018	DATE -	REVISED -

**STATE OF ILLINOIS
 DEPARTMENT OF TRANSPORTATION**

CROSS SECTIONS - IL 4

SCALE: SHEET 43 OF 58 SHEETS STA. 221+50.00 TO STA. 222+00.00

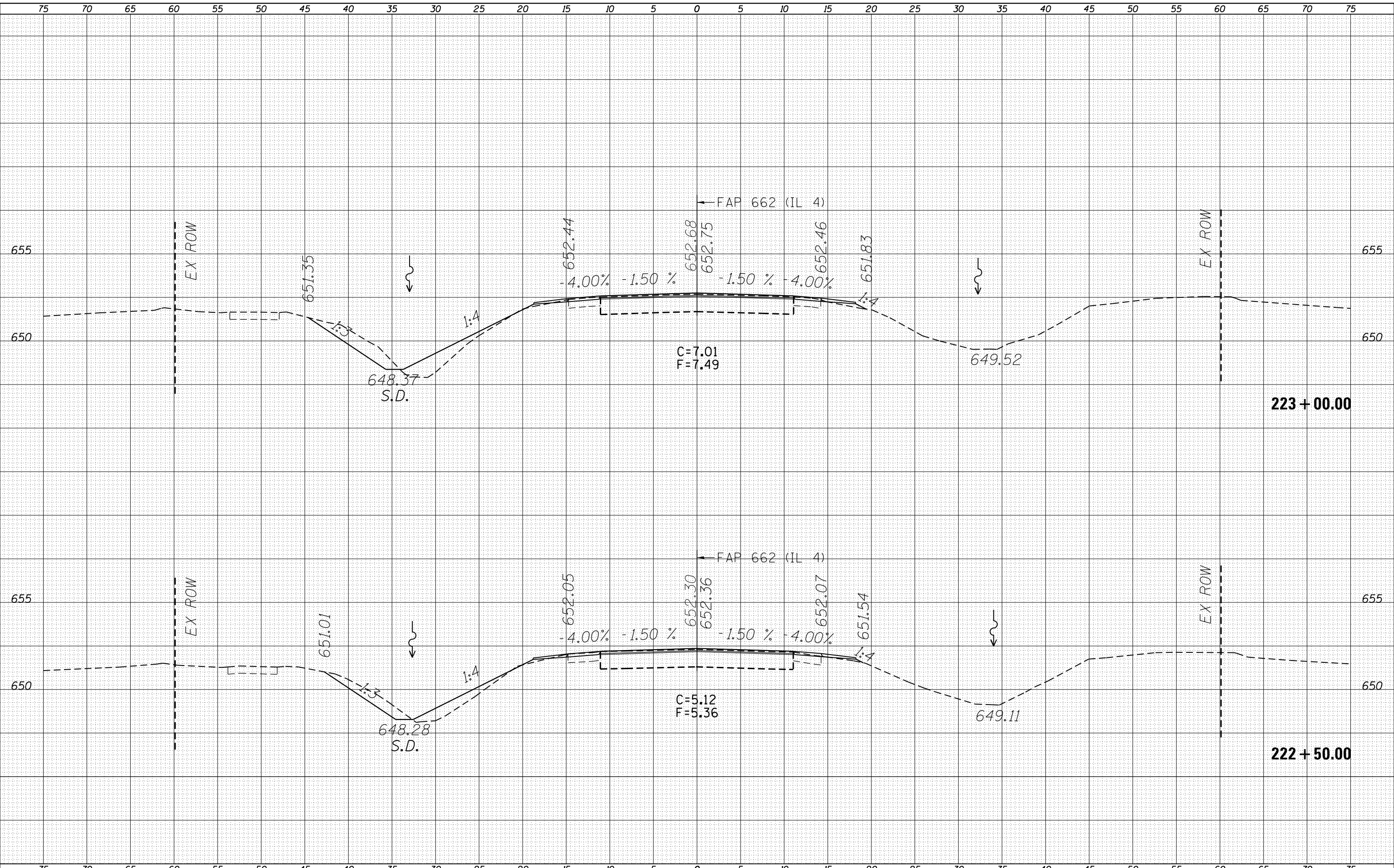
F.A.P. RTE.	SECTION	COUNTY	TOTAL SHEETS	SHEET NO.
662	**	-	215	200
CONTRACT NO. 72H53				

** (D)RS-13,J-1 (PI)RS-8,N * MACOUPIN, SANGAMON

FINAL SURVEY NO.	SURVEYED	DATE
NOTE BOOK	PLOTTED	
AREAS CHECKED	TEMPLATE	
	AREAS CHECKED	

ORIGINAL SURVEY NO.	SURVEYED	DATE
NOTE BOOK	PLOTTED	
AREAS CHECKED	TEMPLATE	
	AREAS CHECKED	

MODEL: Defaulr
FILE NAME: D:\ILLINOIS\BID\INT\Ca Illinois\pwp\WDDOT\Documents\DOT\Office\District 6\Projects\0672H5\CADDData\CADDraws\0672H5\3-ent-cvst.dgn



USER NAME = coxte	DESIGNED -	REVISED -
	DRAWN -	REVISED -
PLOT SCALE = 10.0000' / in.	CHECKED -	REVISED -
PLOT DATE = 12/10/2018	DATE -	REVISED -

**STATE OF ILLINOIS
DEPARTMENT OF TRANSPORTATION**

CROSS SECTIONS - IL 4

SCALE: SHEET 44 OF 58 SHEETS STA. 222+50.00 TO STA. 223+00.00

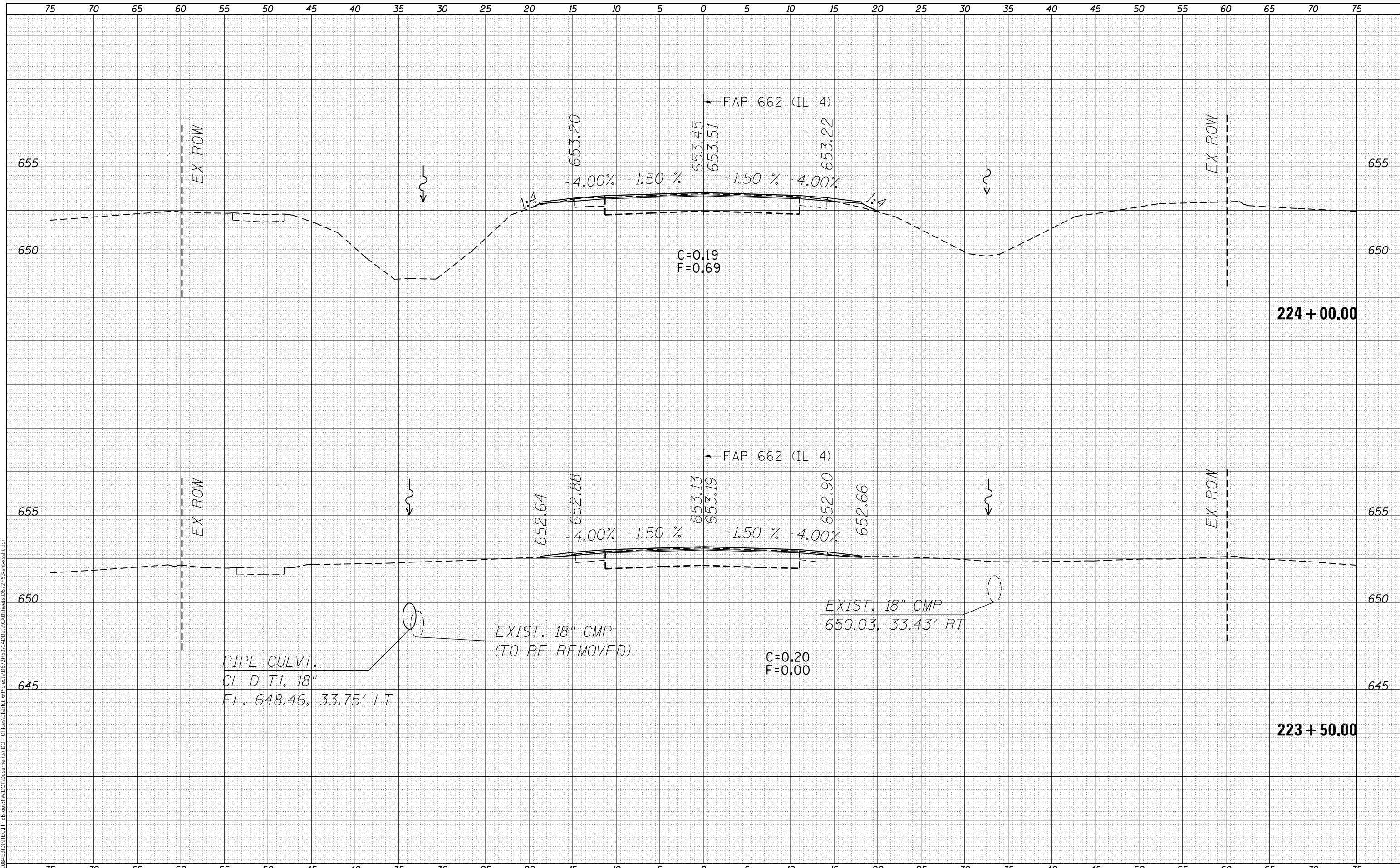
F.A.P. RTE. 662	SECTION **	COUNTY *	TOTAL SHEETS 215	SHEET NO. 201
			CONTRACT NO. 72H53	
			ILLINOIS FED. AID PROJECT	

** (D)RS-13, J-1 (P)RS-8, N * MACOUPIN, SANGAMON

DATE	
BY	
FINAL SURVEY	SURVEYED
NOTE BOOK	PLOTTED
NO.	TEMPLATE
	AREAS CHECKED

DATE	
BY	
ORIGINAL SURVEY	SURVEYED
NOTE BOOK	PLOTTED
NO.	TEMPLATE
	AREAS CHECKED

MODEL: Defaulr
FILE NAME: D:\ILLINOIS\BID\NT\Ca\Illinois\pwp\WDOT\Documents\DOT\Office\District 6\Projects\0672H5\CADD\Data\CAD\Drawings\0672H5-Sub-System.dgn



USER NAME = coxte	DESIGNED -	REVISD -
	DRAWN -	REVISD -
PLOT SCALE = 10.0000' / in.	CHECKED -	REVISD -
PLOT DATE = 12/10/2018	DATE -	REVISD -

**STATE OF ILLINOIS
DEPARTMENT OF TRANSPORTATION**

CROSS SECTIONS - IL 4

SCALE: SHEET 45 OF 58 SHEETS STA. 223+50.00 TO STA. 224+00.00

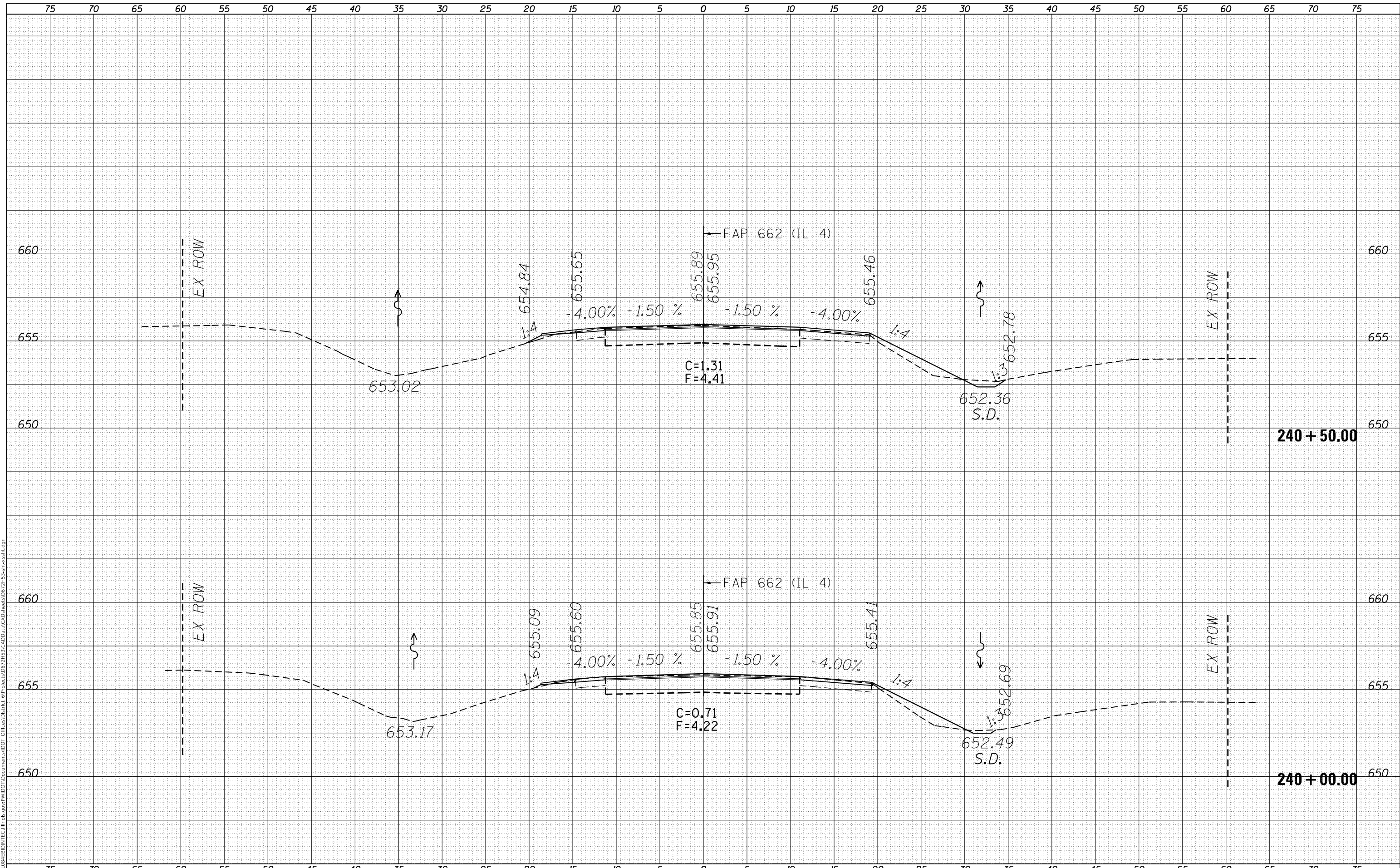
F.A.P. RTE.	SECTION	COUNTY	TOTAL SHEETS	SHEET NO.
662	**	*	215	202
CONTRACT NO. 72H53				
ILLINOIS FED. AID PROJECT				

** (D)RS-13,J-1 (PI)RS-8,N * MACOUPIN, SANGAMON

FINAL SURVEY NO.	SURVEYED	DATE
NOTE BOOK	PLOTTED	
AREAS CHECKED	TEMPLATE	
	AREAS CHECKED	

ORIGINAL SURVEY NO.	SURVEYED	DATE
NOTE BOOK	PLOTTED	
AREAS CHECKED	TEMPLATE	
	AREAS CHECKED	

MODEL: Defaulr
 FILE NAME: D:\ILLINOIS\BID\INT\Ca Illinois\pwp\WDD\Documents\DOT Documents\DOT Office\District 6\Projects\0672H5\CADDData\CADDraws\0672H5\cns-vcstha.dgn



USER NAME = coxte	DESIGNED -	REVISED -
	DRAWN -	REVISED -
PLOT SCALE = 10.0000 ' / in.	CHECKED -	REVISED -
PLOT DATE = 12/10/2018	DATE -	REVISED -

**STATE OF ILLINOIS
DEPARTMENT OF TRANSPORTATION**

CROSS SECTIONS - IL 4

SCALE: SHEET 46 OF 58 SHEETS STA. 240+00.00 TO STA. 240+50.00

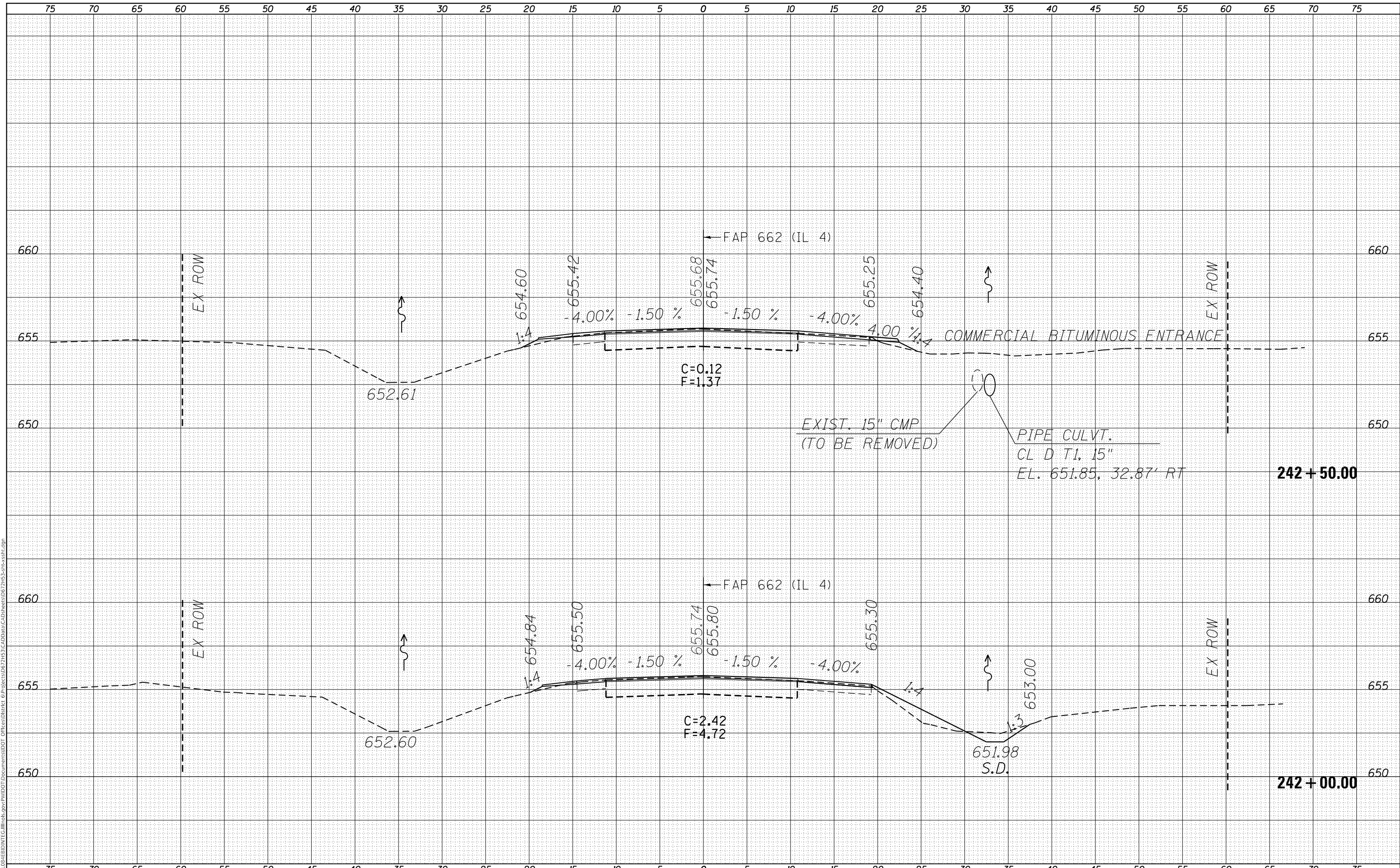
F.A.P. RTE.	SECTION	COUNTY	TOTAL SHEETS	SHEET NO.
662	**		215	203
CONTRACT NO. 72H53				
ILLINOIS FED. AID PROJECT				

** (D)RS-13,J-1 (P)RS-8,N * MACOUPIN, SANGAMON

DATE	
BY	
FINAL SURVEY	SURVEYED
NOTE BOOK	PLOTTED
NO.	TEMPLATE
	AREAS CHECKED
	AREAS CHECKED

DATE	
BY	
ORIGINAL SURVEY	SURVEYED
NOTE BOOK	PLOTTED
NO.	TEMPLATE
	AREAS CHECKED
	AREAS CHECKED

MODEL: Defaulr
 FILE NAME: D:\ILLINOIS\EBID\INT\Ca Illinois\pwp\WIDOT\Documents\DOT Documents\DOT Office\District 6\Projects\0672H5\CADDData\CADDraws\0672H5\cns\cstb.dgn



USER NAME = coxte	DESIGNED -	REVISED -
	DRAWN -	REVISED -
PLOT SCALE = 10.0000' / in.	CHECKED -	REVISED -
PLOT DATE = 12/10/2018	DATE -	REVISED -

**STATE OF ILLINOIS
 DEPARTMENT OF TRANSPORTATION**

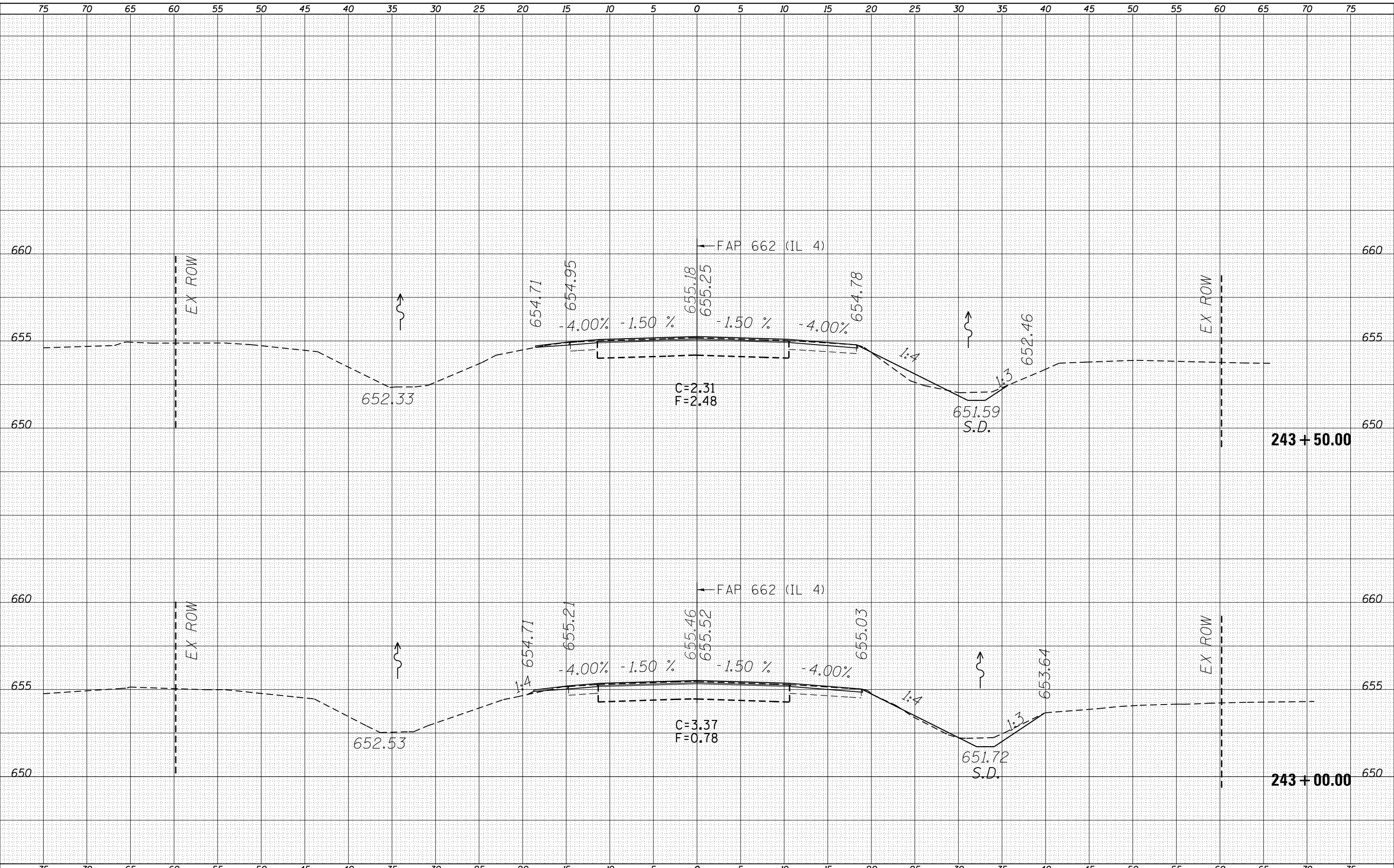
CROSS SECTIONS - IL 4			
SCALE:	SHEET 48	OF 58 SHEETS	STA. 242+00.00 TO STA. 242+50.00

F.A.P. RTE.	SECTION	COUNTY	TOTAL SHEETS	SHEET NO.
662	**		215	205
CONTRACT NO. 72H53				
ILLINOIS FED. AID PROJECT		** (D)RS-13.J-1 (PI)RS-8.N		
		* MACOUPIN, SANGAMON		

FINAL SURVEY NO.	SURVEYED	DATE
NOTE BOOK	PLOTTED	
AREAS CHECKED	TEMPLATE	
	AREAS CHECKED	

ORIGINAL SURVEY NO.	SURVEYED	DATE
NOTE BOOK	PLOTTED	
AREAS CHECKED	TEMPLATE	
	AREAS CHECKED	

MODEL: Defaulr
 FILE NAME: D:\ILLINOIS\EBID\INT\Ca Illinois\pwp\WDDT\Documents\DOT Documents\DOT Office\District 6\Projects\0672H5\CADDData\CADDraws\0672H5\cns-vcstb.dgn



USER NAME = coxte	DESIGNED -	REVISD -
	DRAWN -	REVISD -
PLOT SCALE = 10.0000 ' / in.	CHECKED -	REVISD -
PLOT DATE = 12/10/2018	DATE -	REVISD -

**STATE OF ILLINOIS
 DEPARTMENT OF TRANSPORTATION**

CROSS SECTIONS - IL 4

SCALE: SHEET 49 OF 58 SHEETS STA. 243+00.00 TO STA. 243+50.00

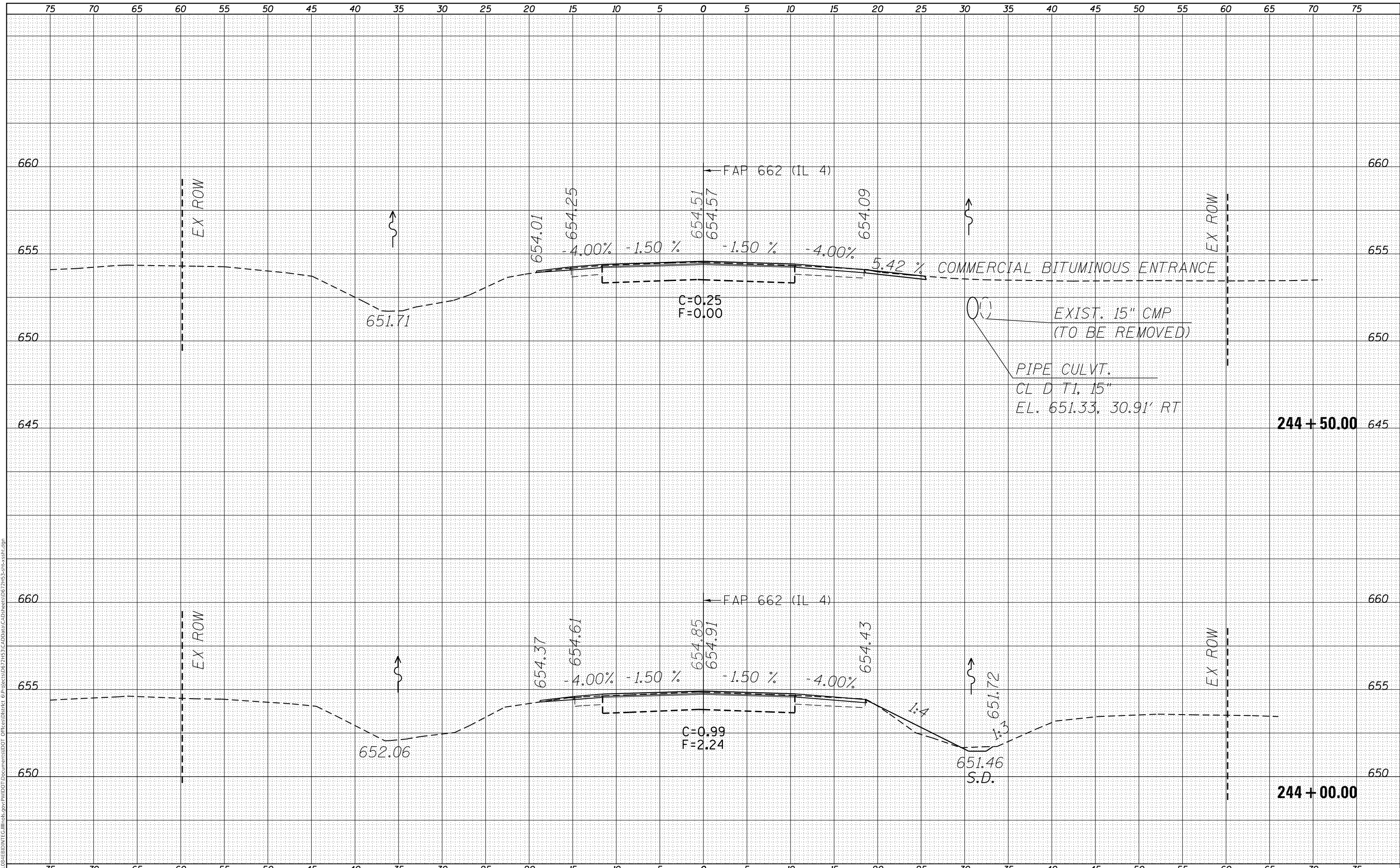
F.A.P. RTE. 662	SECTION **	COUNTY *	TOTAL SHEETS 215	SHEET NO. 206
			CONTRACT NO. 72H53	
			ILLINOIS FED. AID PROJECT	

** (D)RS-13,J-1 (PI)RS-8,N * MACOUPIN, SANGAMON

DATE	
BY	
FINAL SURVEY NO.	
SURVEYED AREAS CHECKED	
PLOTTED TEMPLATE	
NOTE BOOK	
AREAS CHECKED	

DATE	
BY	
ORIGINAL SURVEY NO.	
SURVEYED AREAS CHECKED	
PLOTTED TEMPLATE	
NOTE BOOK	
AREAS CHECKED	

MODEL: Defaulr
 FILE NAME: D:\ILLINOIS\BID\INT\Ca Illinois\pwp\WIDOT\Documents\DOT Documents\DOT Office\District 6\Projects\072H53\CADDData\CADDraws\072H53-sec-58.tbl.dgn



USER NAME = coxte	DESIGNED -	REVISD -
	DRAWN -	REVISD -
PLOT SCALE = 10.0000' / in.	CHECKED -	REVISD -
PLOT DATE = 12/10/2018	DATE -	REVISD -

**STATE OF ILLINOIS
 DEPARTMENT OF TRANSPORTATION**

CROSS SECTIONS - IL 4

SCALE: SHEET 50 OF 58 SHEETS STA. 244+00.00 TO STA. 244+50.00

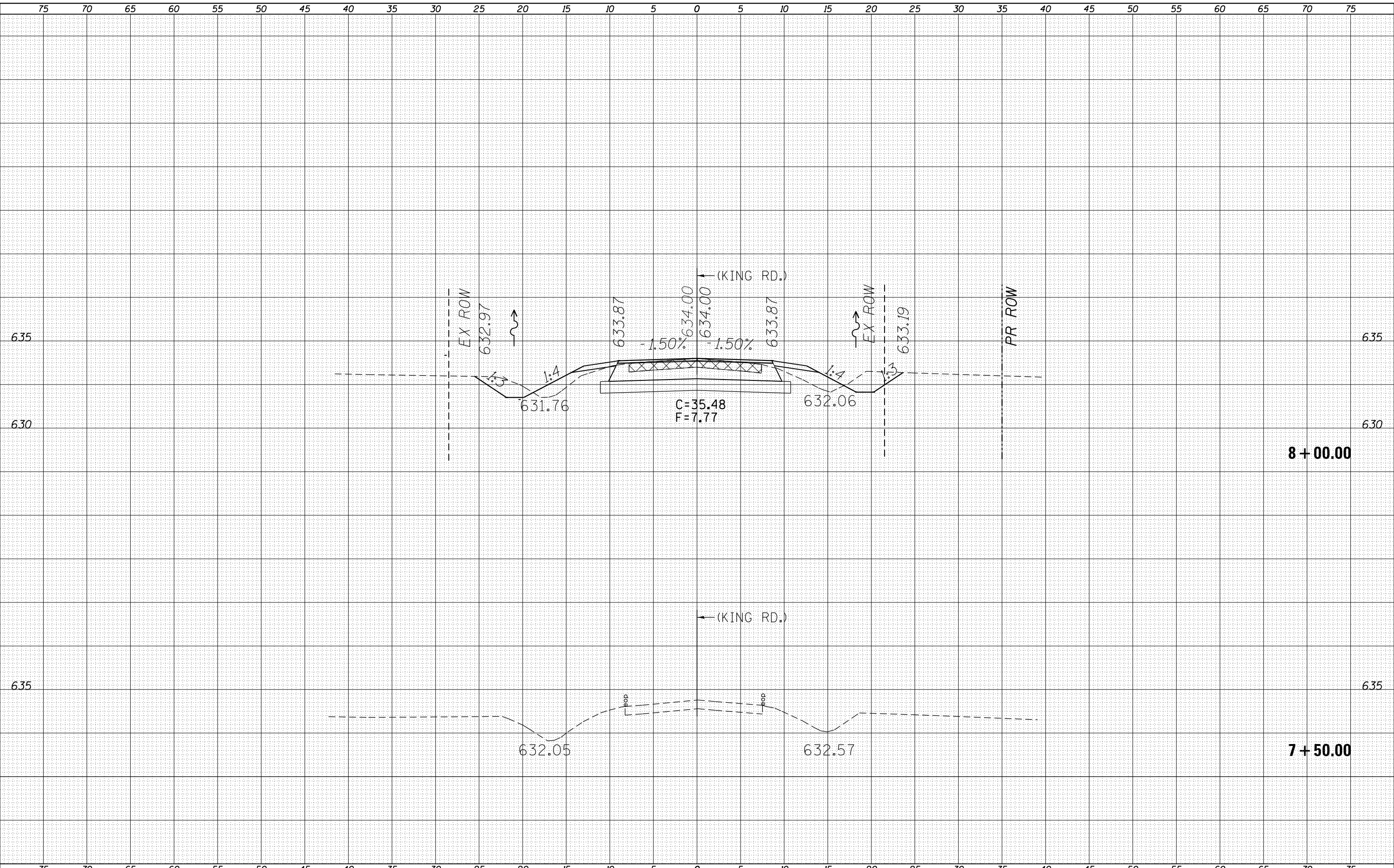
F.A.P. RTE. 662	SECTION **	COUNTY *	TOTAL SHEETS 215	SHEET NO. 207
			CONTRACT NO. 72H53	
			ILLINOIS FED. AID PROJECT	

** (D)RS-13, J-1 (PI)RS-8, N * MACOUPIN, SANGAMON

FINAL SURVEY NO.	SURVEYED	DATE
NOTE BOOK	PLOTTED	
	TEMPLATE	
	AREAS CHECKED	

ORIGINAL SURVEY NO.	SURVEYED	DATE
	PLOTTED	
	TEMPLATE	
	AREAS CHECKED	

MODEL: Defaulr
 FILE NAME: D:\ILLINOIS\BID\INT\CaIllinois\pwp\WDDT\Documents\DOT\Documents\DOT\Projects\0672H53\CADDData\CADDraws\0672H53-sec-8.dgn



USER NAME = coxte	DESIGNED -	REVISED -
	DRAWN -	REVISED -
PLOT SCALE = 10.0000' / in.	CHECKED -	REVISED -
PLOT DATE = 12/10/2018	DATE -	REVISED -

**STATE OF ILLINOIS
 DEPARTMENT OF TRANSPORTATION**

CROSS SECTIONS - KING RD			
SCALE:	SHEET 52 OF 58 SHEETS	STA. 7+50.00	TO STA. 8+00.00

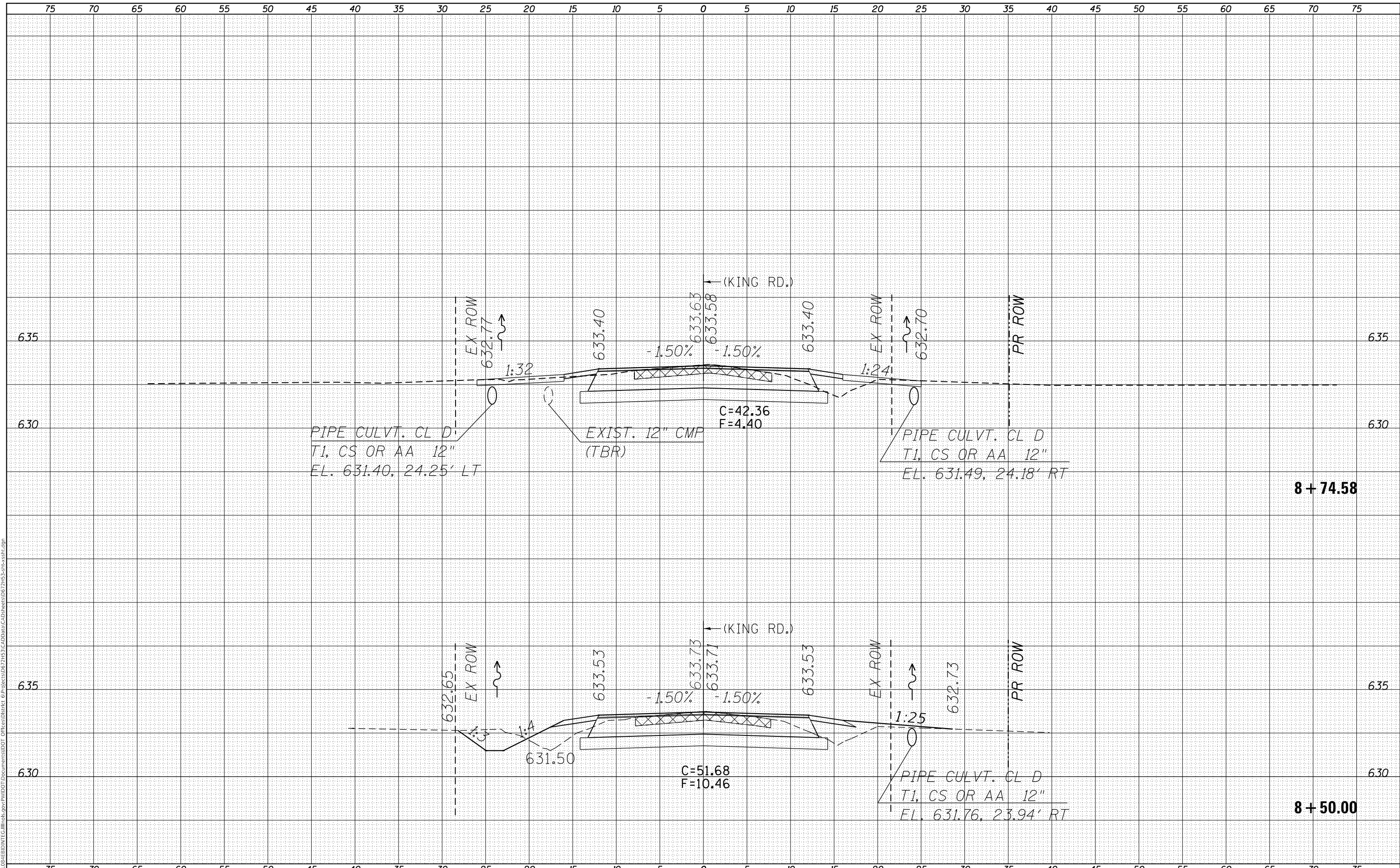
F.A.P. RTE. 662	SECTION **	COUNTY *	TOTAL SHEETS 215	SHEET NO. 209
CONTRACT NO. 72H53				

** (D)RS-13,J-1 (P)RS-8,N * MACOUPIN, SANGAMON

FINAL SURVEY NO.	SURVEYED	DATE
NOTE BOOK	PLOTTED	
AREAS CHECKED	TEMPLATE	
	AREAS CHECKED	

ORIGINAL SURVEY NO.	SURVEYED	DATE
NOTE BOOK	PLOTTED	
AREAS CHECKED	TEMPLATE	
	AREAS CHECKED	

MODEL: Defnair
 FILE NAME: D:\ILLINOIS\BID\INT\Ca Illinois\pwp\PIV\DOT Documents\DOT Office\District 6\Projects\0672H5\CADDData\CADDraws\0672H53-ent-xy1.dgn



USER NAME = coxte	DESIGNED -	REVISED -
	DRAWN -	REVISED -
PLOT SCALE = 10,0000' / in.	CHECKED -	REVISED -
PLOT DATE = 12/10/2018	DATE -	REVISED -

**STATE OF ILLINOIS
 DEPARTMENT OF TRANSPORTATION**

CROSS SECTIONS - KING RD

SCALE: SHEET 53 OF 58 SHEETS STA. 8+50.00 TO STA. 8+74.58

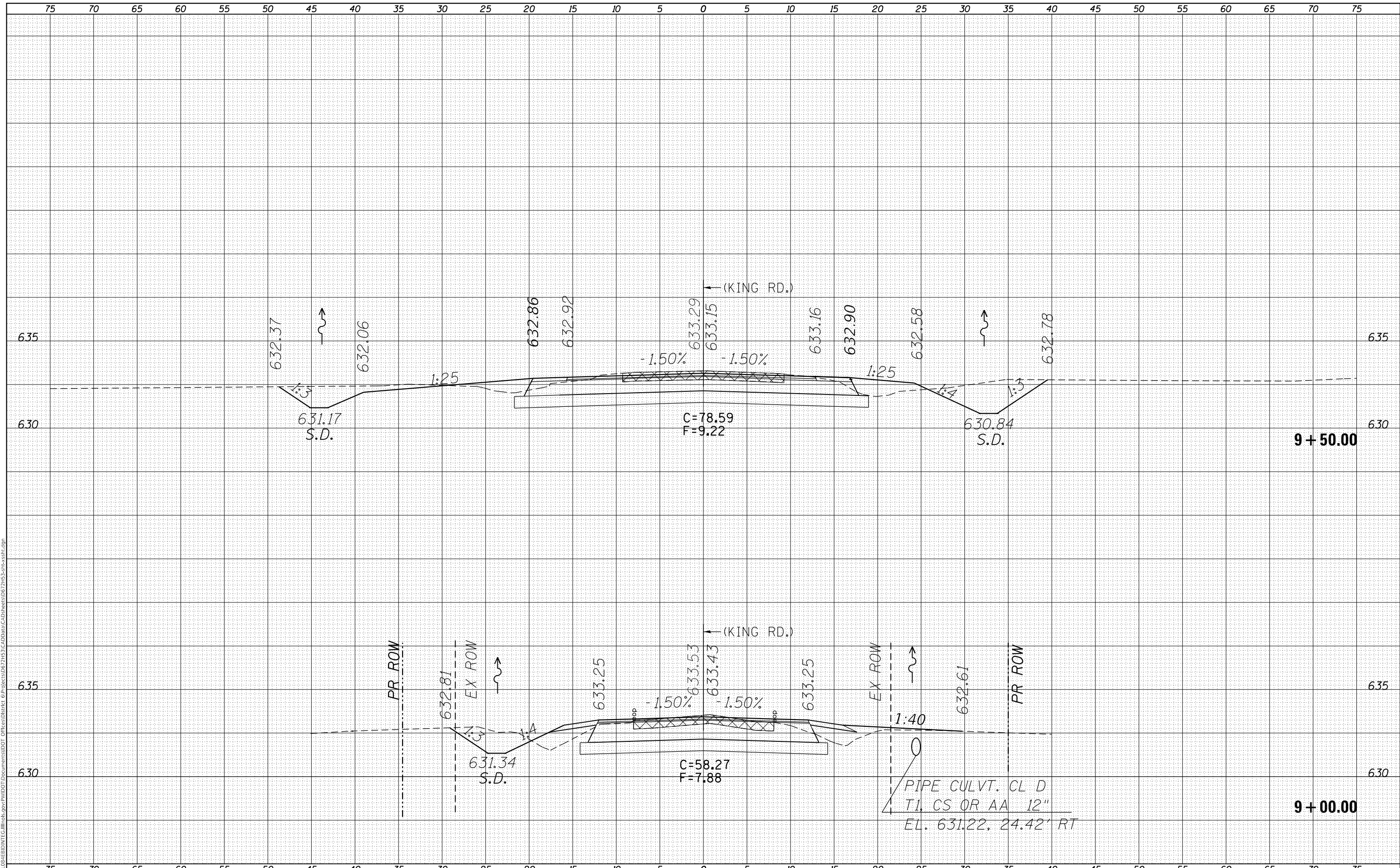
F.A.P. RTE. 662	SECTION **	COUNTY *	TOTAL SHEETS 215	SHEET NO. 210
			CONTRACT NO. 72H53	

** (D)RS-13, J-1 (PI)RS-8, N * MACOUPIN, SANGAMON

FINAL SURVEY NO.	SURVEYED	DATE
NOTE BOOK	PLOTTED	
	TEMPLATE	
	AREAS CHECKED	

ORIGINAL SURVEY NO.	SURVEYED	DATE
	PLOTTED	
	TEMPLATE	
	AREAS CHECKED	

MODEL: Defaul
 FILE NAME: D:\ILLINOIS\BID\INT\Ca Illinois\pwp\p\DOT Documents\DOT Office\District 6\Projects\072H53\CADDData\CADDraws\072H53-sec-54.tbl.dgn



USER NAME = coxte	DESIGNED -	REVISED -
	DRAWN -	REVISED -
PLOT SCALE = 10.0000' / in.	CHECKED -	REVISED -
PLOT DATE = 12/10/2018	DATE -	REVISED -

**STATE OF ILLINOIS
 DEPARTMENT OF TRANSPORTATION**

CROSS SECTIONS - KING RD

SCALE: SHEET 54 OF 58 SHEETS STA. 9+00.00 TO STA. 9+50.00

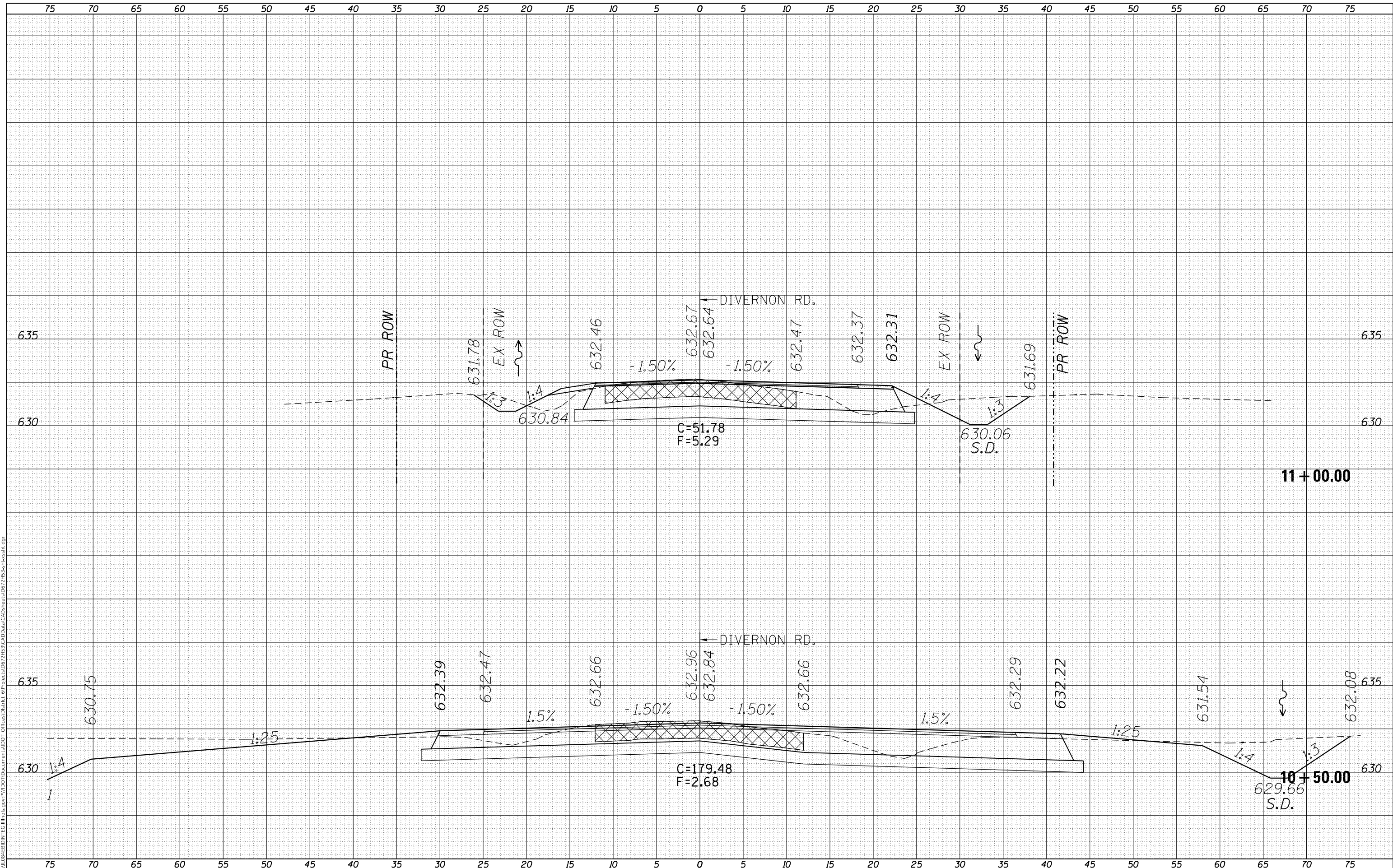
F.A.P. RTE. 662	SECTION **	COUNTY -	TOTAL SHEETS 215	SHEET NO. 211
			CONTRACT NO. 72H53	

** (D)RS-13,1-1 (PI)RS-8,N * MACOUPIN, SANGAMON

FINAL SURVEY NO.	SURVEYED	DATE
NOTE BOOK	PLOTTED	
	TEMPLATE	
	AREAS CHECKED	

ORIGINAL SURVEY NO.	SURVEYED	DATE
NOTE BOOK	PLOTTED	
	TEMPLATE	
	AREAS CHECKED	

MODEL: Defaulr
 FILE NAME: D:\ILLINOIS\BID\INT\Illinois\pwr\p\DOT\Documents\DOT\Office\District 6\Projects\072H53\CADDData\CADDraws\072H53-ent-ss1.dgn



USER NAME = coxte	DESIGNED -	REVISED -
	DRAWN -	REVISED -
PLOT SCALE = 10.0000' / in.	CHECKED -	REVISED -
PLOT DATE = 12/10/2018	DATE -	REVISED -

**STATE OF ILLINOIS
 DEPARTMENT OF TRANSPORTATION**

CROSS SECTIONS - DIVERNON RD			
SCALE:	SHEET 55 OF 58 SHEETS	STA. 10+50.00	TO STA. 11+00.00

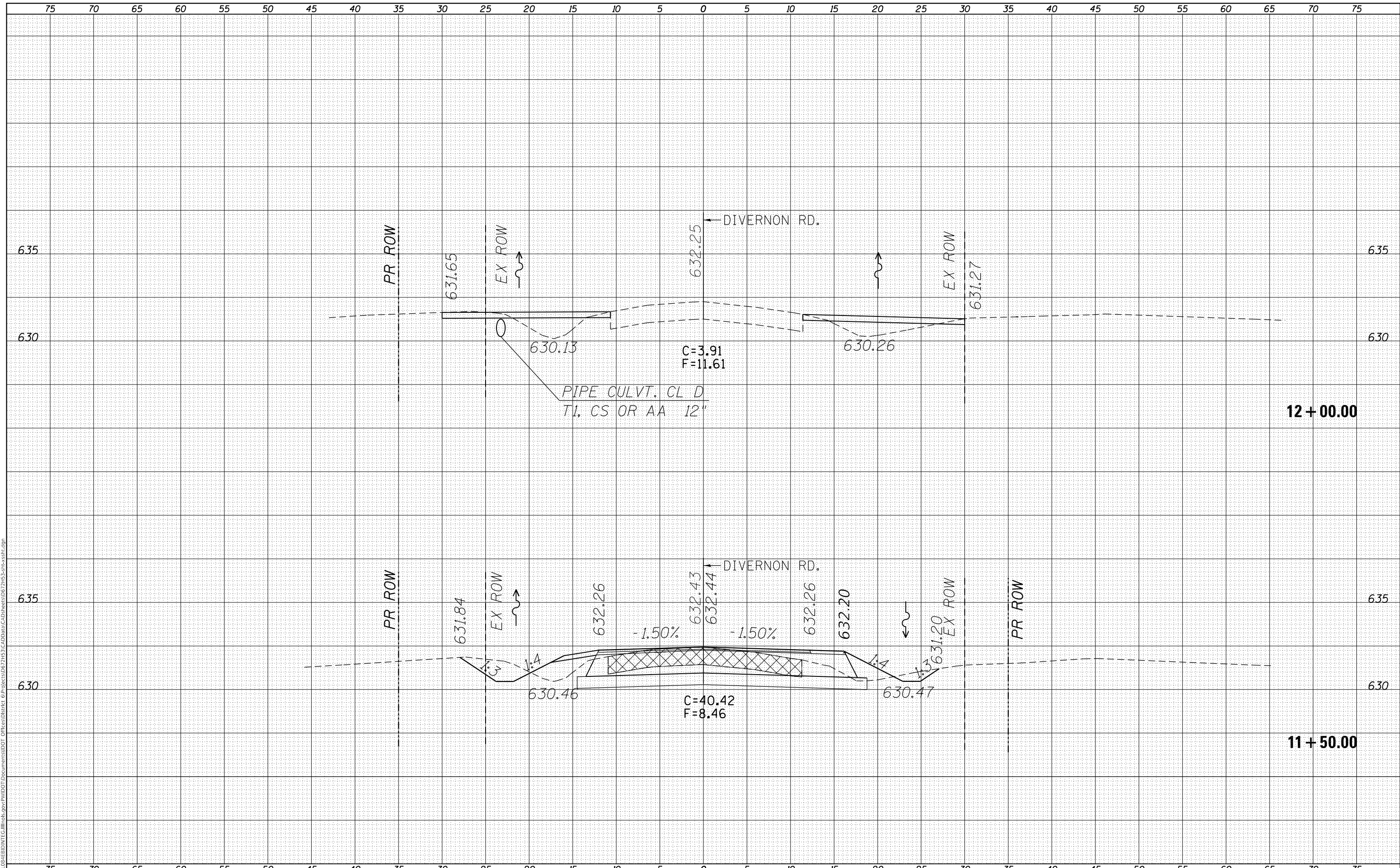
F.A.P. RTE. 662	SECTION **	COUNTY *	TOTAL SHEETS 215	SHEET NO. 212
CONTRACT NO. 72H53				
ILLINOIS FED. AID PROJECT				

** (D)RS-13,1-1 (PI)RS-8,N * MACOUPIN, SANGAMON

FINAL SURVEY NO.	SURVEYED	DATE
NOTE BOOK	PLOTTED	
NO.	TEMPLATE	
	AREAS CHECKED	

ORIGINAL SURVEY NO.	SURVEYED	DATE
NOTE BOOK	PLOTTED	
NO.	TEMPLATE	
	AREAS CHECKED	

MODEL: Defaulr
 FILE NAME: D:\ILLINOIS\BID\INT\ILLINOIS\PROJECTS\72H53\CADD\DATA\CAD\AREAS\0672H53-SP-1-25-18.dgn



USER NAME = coxte	DESIGNED -	REVISED -
	DRAWN -	REVISED -
PLOT SCALE = 10,0000' / in.	CHECKED -	REVISED -
PLOT DATE = 12/10/2018	DATE -	REVISED -

STATE OF ILLINOIS
 DEPARTMENT OF TRANSPORTATION

CROSS SECTIONS - DIVERNON RD

SCALE: SHEET 56 OF 58 SHEETS STA. 11+50.00 TO STA. 12+00.00

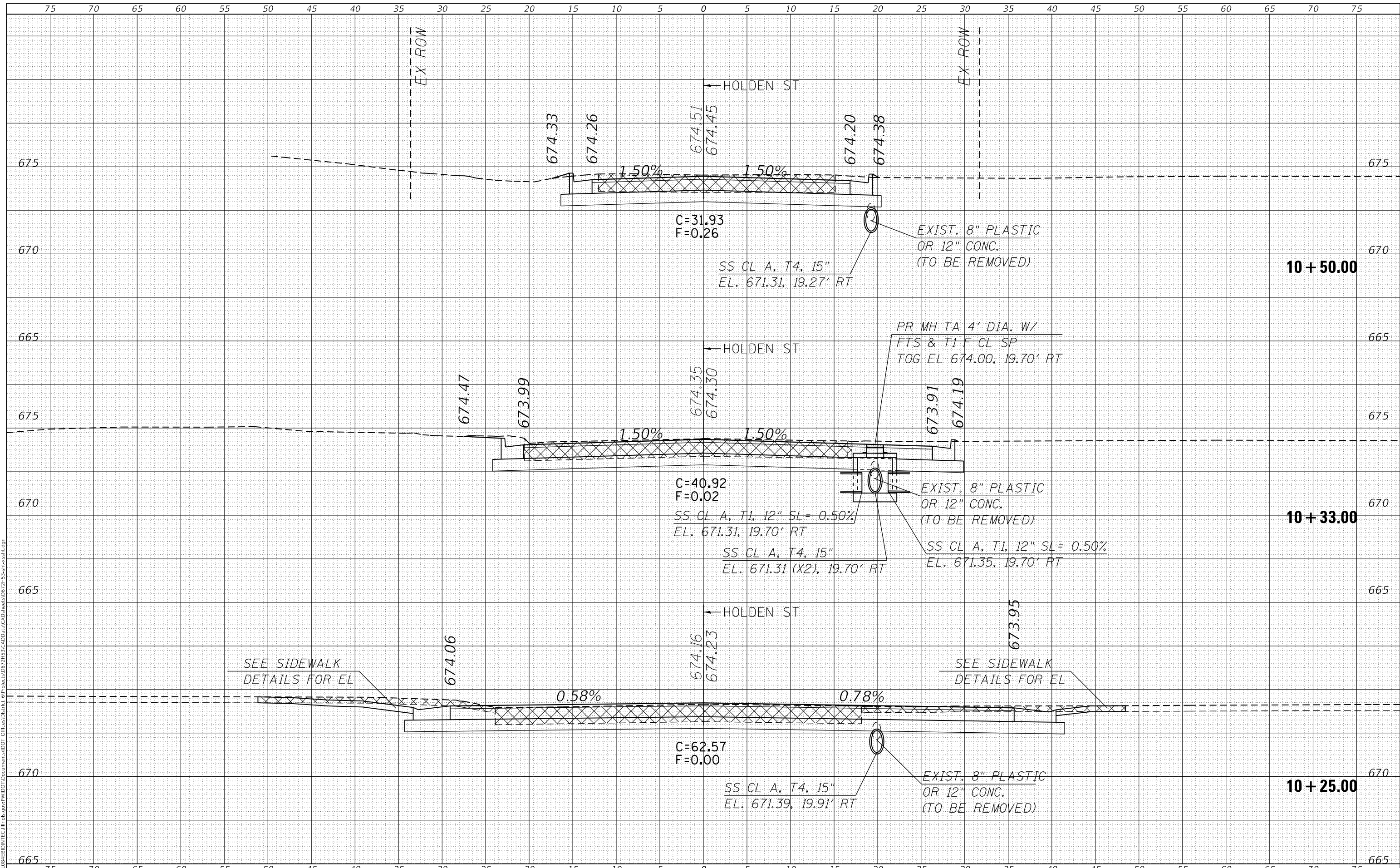
F.A.P. RTE. 662	SECTION **	COUNTY *	TOTAL SHEETS 215	SHEET NO. 213
			CONTRACT NO. 72H53	
		ILLINOIS FED. AID PROJECT		

** (D)RS-13,J-1 (PI)RS-8,N * MACOUPIN, SANGAMON

DATE	
BY	
FINAL SURVEY	SURVEYED
NOTE BOOK	PLOTTED
NO.	TEMPLATE
	AREAS CHECKED

DATE	
BY	
ORIGINAL SURVEY	SURVEYED
NOTE BOOK	PLOTTED
NO.	TEMPLATE
	AREAS CHECKED

MODEL: Defaulr
 FILE NAME: D:\ILLINOIS\BID\INT\Ca Illinois\pwp\PIV\DOT Documents\DOT Office\Direct B\Projects\072H5\CADDData\CADDraws\072H5\3-15-13-ss1.dgn



USER NAME = coxte	DESIGNED -	REVISED -
PLOT SCALE = 10.0000' / in.	DRAWN -	REVISED -
PLOT DATE = 12/10/2018	CHECKED -	REVISED -
	DATE -	REVISED -

STATE OF ILLINOIS
 DEPARTMENT OF TRANSPORTATION

CROSS SECTIONS - HOLDEN ST

SCALE: SHEET 57 OF 58 SHEETS STA. 10+25.00 TO STA. 10+50.00

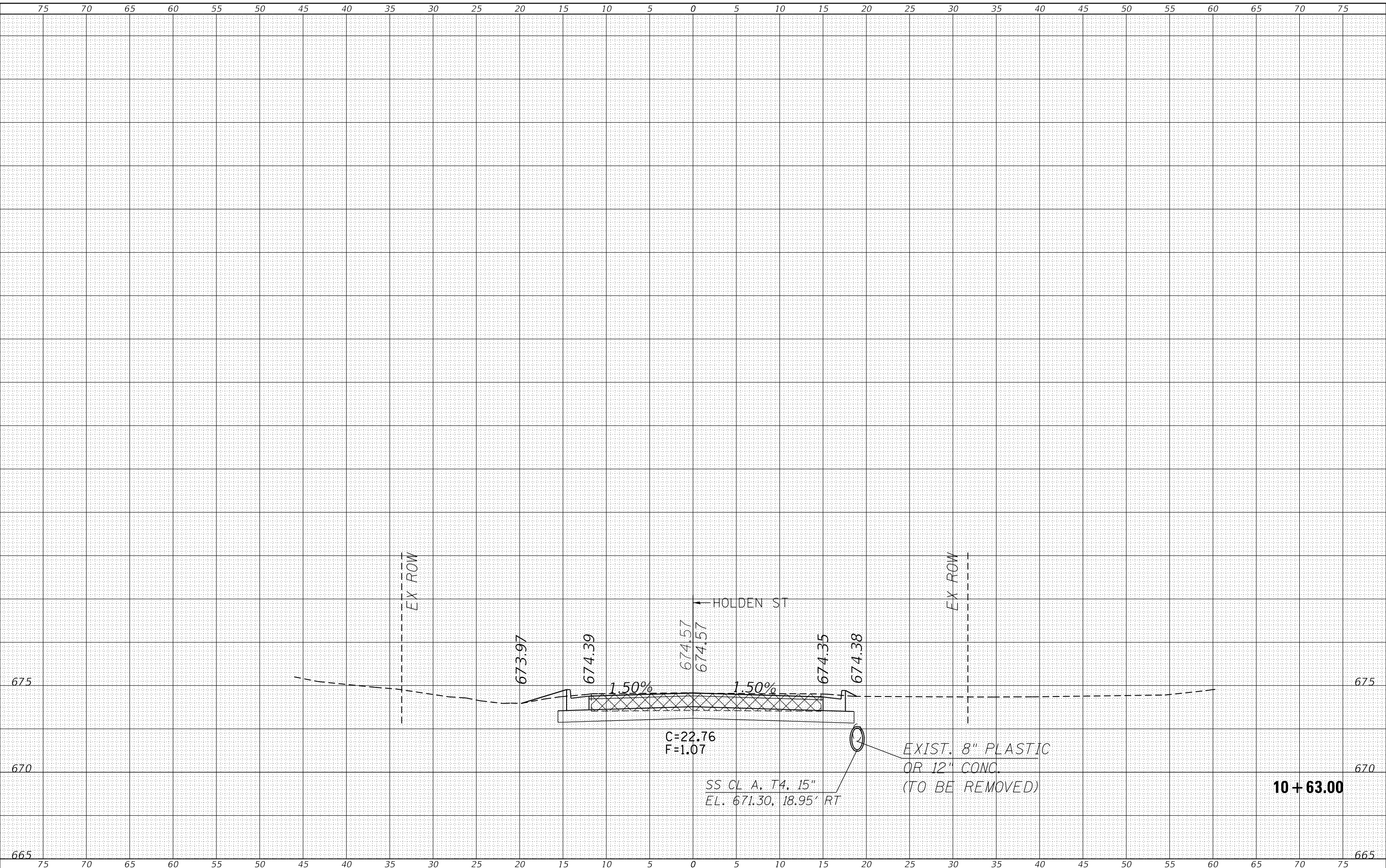
F.A.P. RTE.	SECTION	COUNTY	TOTAL SHEETS	SHEET NO.
662	**		215	214
				CONTRACT NO. 72H53

** (D)RS-13, J-1 (PI)RS-8, N * MACOUPIN, SANGAMON

FINAL SURVEY NO.	SURVEYED	DATE
NOTE BOOK	PLOTTED	BY
AREAS CHECKED	TEMPLATE	
	AREAS CHECKED	

ORIGINAL SURVEY NO.	SURVEYED	DATE
NOTE BOOK	PLOTTED	BY
AREAS CHECKED	TEMPLATE	
	AREAS CHECKED	

MODEL: Defn.rvt
 FILE NAME: D:\ILLINOIS\BID\INT\ILLINOIS\pwp\PROJECTS\72H53\CADD\DATA\CAD\Drawings\0672H53-SP-1-SECTION.dgn



USER NAME = coxte	DESIGNED -	REVISED -
	DRAWN -	REVISED -
PLOT SCALE = 10.0000' / in.	CHECKED -	REVISED -
PLOT DATE = 12/10/2018	DATE -	REVISED -

**STATE OF ILLINOIS
 DEPARTMENT OF TRANSPORTATION**

CROSS SECTIONS - HOLDEN ST

SCALE: SHEET 58 OF 58 SHEETS STA. 10+63.00 TO STA. 10+63.00

F.A.P. RTE.	SECTION	COUNTY	TOTAL SHEETS	SHEET NO.
662	**	*	215	215
CONTRACT NO. 72H53				

** (D)RS-13, J-1 (PI)RS-8, N * MACOUPIN, SANGAMON