

STATE OF ILLINOIS
DEPARTMENT OF TRANSPORTATION
DIVISION OF HIGHWAYS

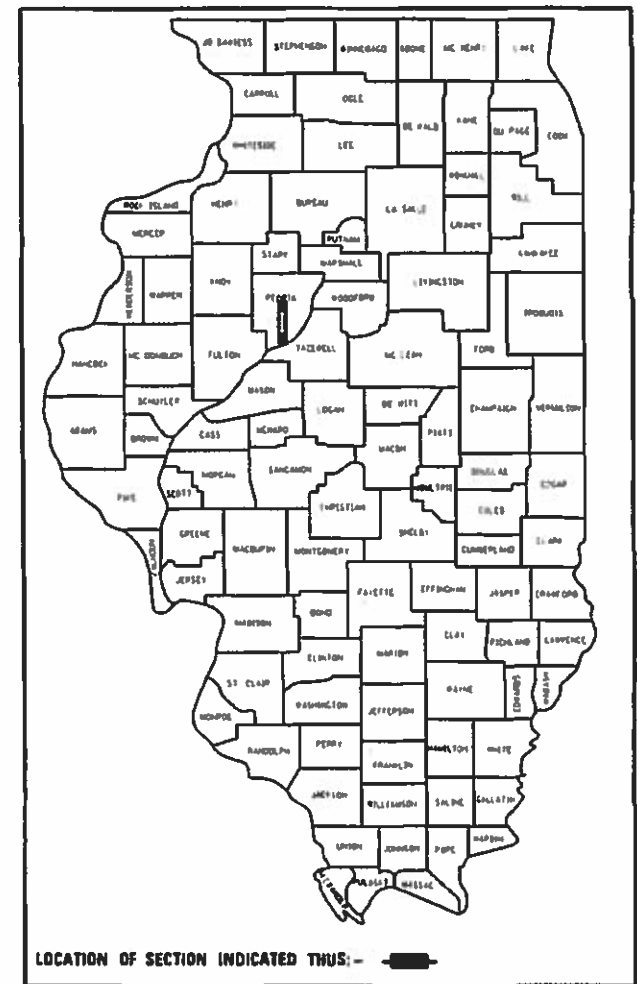
**PROPOSED
HIGHWAY PLANS**

FAI 74 ROUTE I-74
SECTION 72-[8LS-10,(9,9-1)LS-10]
PROJECT: LANDSCAPING
PEORIA COUNTY

C-94-100-18

F.A.I. R.T.E.	SECTION	COUNTY	TOTAL SHEETS	SHEET NO.
74	72-[8LS-10,(9,9-1)LS-10]	PEORIA	13	1
ILLINOIS			CONTRACT NO. 68E62	

D-94-075-18



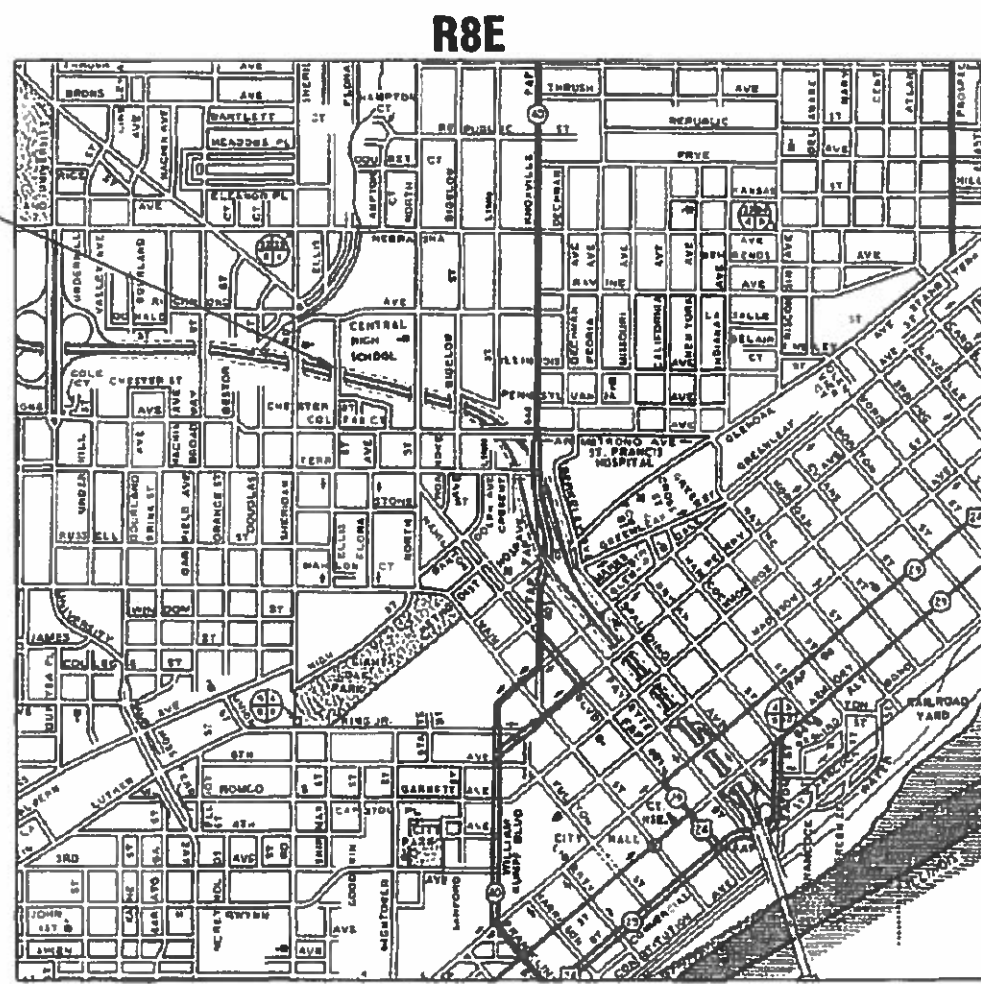
DESCRIPTION OF WORK
THIS PROJECT INVOLVES LANDSCAPING MAINTENANCE ALONG I-74 FROM ELLIS STREET TO THE ILLINOIS RIVER IN PEORIA.

- INDEX OF SHEETS**
- 1 COVER SHEET
 - 2 GENERAL NOTES & COMMITMENTS / CALENDAR OF LANDSCAPING MAINTENANCE
 - 3 SUMMARY OF QUANTITIES
 - 4 SCHEDULE OF LANDSCAPING ITEMS
 - 5 OVERALL PLAN
 - 6 PLAN SHEET - LAYOUT 1
 - 7 PLAN SHEET - LAYOUT 2
 - 8 PLAN SHEET - LAYOUT 3
 - 9 PLAN SHEET - LAYOUT 4
 - 10 PLAN SHEET - LAYOUT 5
 - 11 PLAN SHEET - LAYOUT 6
 - 12 PLAN SHEET - LAYOUT 7
 - 13 TRAFFIC CONTROL PLAN

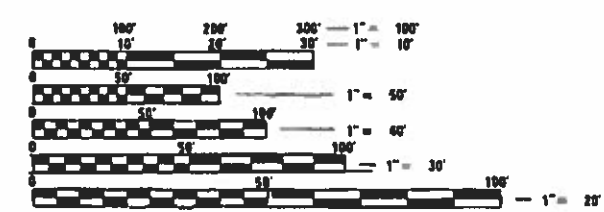
HIGHWAY STANDARDS

- 701101-05 701301-04
- 701106-02 701901-08
- 701201-05

PROJECT BEGINS
STA. 148+181



PROJECT ENDS
STA. 150+400



FULL SIZE PLANS HAVE BEEN PREPARED USING STANDARD ENGINEERING SCALES. REDUCED SIZED PLANS WILL NOT CONFORM TO STANDARD SCALES. IN MAKING MEASUREMENTS ON REDUCED PLANS, THE ABOVE SCALES MAY BE USED.

J.U.L.I.E.
JOINT UTILITY LOCATION INFORMATION FOR EXCAVATION
1-800-892-0123
OR 811

PROJECT ENGINEER: MIKE LEWIS 309-671-3454
PROJECT MANAGER: SUSAN DAVIS 309-671-4485

CONTRACT NO. 68E62
CATALOG NO. 035654-00D

GROSS LENGTH = 7,286.20 FT. = 1.38 MILE
NET LENGTH = 7,286.20 FT. = 1.38 MILE

STATE OF ILLINOIS
DEPARTMENT OF TRANSPORTATION

SUBMITTED December 21, 2018

[Signature] REGIONAL ENGINEER

Feb 1, 2019

[Signature] ENGINEER OF DESIGN AND ENVIRONMENT

Feb 1, 2019

[Signature] DIRECTOR OF HIGHWAYS PROJECT IMPLEMENTATION

**PRINTED BY THE AUTHORITY
OF THE STATE OF ILLINOIS**

GENERAL NOTES

The contractor will be responsible for field verification of locations for all landscaping items.

The removal of dead underbrush, debris, litter, and other miscellaneous items shall be completed and will be considered included in the cost of the associated pay items.

COMMITMENTS

Commitments are not to be altered without the written consent of all parties to which the commitment was made.

No Commitments have been made on this project.

2019 WORK DATES		CONSTRUCTION WORK	ESTABLISHMENT WORK
FROM	TO		
MAY 1	MAY 30		Mow turf areas to a turf height of 3 inches. (Layout 1 & 3)
MAY 1	MAY 30	Weed control to be placed	One cycle all layouts
MAY 1	MAY 30	Perennial plan care Tree & shrub care Work cycle must be complete and acceptable on the inspection date of May 30.	One cycle all layouts

USER NAME = \$USERS	DESIGNED -	REVISED -	STATE OF ILLINOIS DEPARTMENT OF TRANSPORTATION	GENERAL NOTES & COMMITMENTS CALENDAR OF LANDSCAPING ITEMS	F.A.I. RTE.	SECTION	COUNTY	TOTAL SHEETS	SHEET NO.	
PLOT SCALE = \$SCALE\$	DRAWN -	REVISED -			74	72-[8L5-10,(9,9-1)]L5-10	PEORIA	13	2	
PLOT DATE = \$DATES	CHECKED -	REVISED -			CONTRACT NO. 68E62					
	DATE -	REVISED -			SCALE:	(SHEET	OF	SHEETS	STA.	TO STA.

LEGEND:

- L1 LANDSCAPE LAYOUT-1
- L2 LANDSCAPE LAYOUT-2
- L3 LANDSCAPE LAYOUT-3
- L4 LANDSCAPE LAYOUT-4
- L5 LANDSCAPE LAYOUT-5
- L6 LANDSCAPE LAYOUT-6
- L7 LANDSCAPE LAYOUT-7

KEY	ITEM	COMMON NAME	UNIT	LOCATION							TOTAL
				L1	L2	L3	L4	L5	L6	L7	
DECIDUOUS TREES											
GD	GYMNOCLADUS DIOICUS	KENTUCKY COFFEE TREE	EACH	0	0	4	0	8	0	0	12
QA	QUERCOUS BICOLOR	SWAMP OAK	EACH	0	3	15	4	1	5	27	55
AN	ACER NIGRUM	BLACK MAPLE	EACH	0	0	3	0	0	0	0	3
GB	GINKGO BILOBA	GINKGO	EACH	0	0	7	0	0	0	3	10
GT	GLEDITSIA TRIACANTHOS	SKYLINE THORNLESS HONEYLOCUST	EACH	0	0	0	2	0	4	0	6
UR	ULMUS REGAL	REGAL ELM	EACH	0	0	6	0	0	0	13	19
ORNAMENTAL TREES											
AC	AMELANCHIER X GRANDIFLORA	AMELANCHIER X GRANDIFLORA	EACH	0	0	0	0	2	0	5	7
SA	SYRINGA RETICULATA	SYRINGA RETICULATA	EACH	0	0	15	0	0	0	0	15
SP	SYRINGA PEKINENSIS	SYRINGA PEKINENSIS	EACH	0	0	0	0	7	16	0	23
MP	MALAS PRAIRIFIRE	PRAIRIFIRE CRABAPPLE	EACH	0	0	11	3	0	3	0	17
EVERGREEN TREES											
PN	PINUS NIGRA	AUSTRIAN PINE	EACH	0	5	13	3	16	3	6	46
TOTAL NUMBER OF TREES			EACH	0	8	74	12	34	31	54	213
SHRUBS											
AF	AMOUPHA FRUITCOSA	INDIGO BUSH	EACH	0	0	60	0	0	29	0	89
FS	FORSYTHIA NORTHERN SUN	NORTHERN SUN BORDER FORSYTHIA	EACH	0	0	90	0	0	174	160	424
HV	HAMAMELIS VERNALIS	VERNAL WITCH HAZEL	EACH	0	0	100	35	5	0	0	140
HA	HYDRANGEA ARBORESCENS ANNABELLE	ANNABELLE SMOOTH HYDRANGEA	EACH	0	0	0	0	15	0	0	15
PA	PEROVSKIA ATRIPLICIFOLIA	PEROVSKIA ATRIPLICIFOLIA	EACH	0	0	450	375	0	0	0	825
RA	RHUS AROMATICA	FRAGRANT SUMAC	EACH	0	0	545	0	505	174	868	2092
RG	RHUS GLABRA	SMOOTH SUMAC	EACH	0	0	110	128	0	39	0	277
SPA	SYRINGA PATULA MISS KIM	MISS KIM MANCHURIAN LILAC	EACH	0	0	320	296	60	0	100	776
RS	RHODOTYPOS SCANDENS	BLACK JETHEAD	EACH	0	200	525	357	24	0	0	1106
RH	ROBINIA HISPIDA	BRISTLY LOCUST	EACH	0	0	0	50	0	70	50	170
RRC	ROSA	ROSE	EACH	0	0	65	140	300	0	330	835
EVERGREEN SHRUBS											
JH	JUNIPERUS HORIZONTALIS HUGHES	HUGHES CREEPING JUNIPER	EACH	0	0	0	150	130	299	240	819
JC	JUNIPERUS CHINENSIS	KALLAYS COMPACTA	EACH	0	0	380	275	80	137	140	1087
TOTAL NUMBER OF SHRUBS			EACH	0	200	2645	1806	1119	922	1888	8580
PCC	PERENNIAL PLANT CARE		SQ YD	3568	55	1851	1713	0	0	1450	8637

MOBILIZATION		
LOCATION	UNIT	QTY
JOBSITE	L.SUM	1
TOTAL		1

TREE CARE		
LOCATION	UNIT	QTY
LAYOUT 1	EACH	0
LAYOUT 2	EACH	8
LAYOUT 3	EACH	74
LAYOUT 4	EACH	12
LAYOUT 5	EACH	34
LAYOUT 6	EACH	31
LAYOUT 7	EACH	54
TOTAL		213

SHRUB CARE		
LOCATION	UNIT	QTY
LAYOUT 1	EACH	0
LAYOUT 2	EACH	200
LAYOUT 3	EACH	2645
LAYOUT 4	EACH	1806
LAYOUT 5	EACH	1119
LAYOUT 6	EACH	922
LAYOUT 7	EACH	1888
TOTAL		8580

PERENNIAL PLANT CARE		
LOCATION	UNIT	QTY
LAYOUT 1	SQ YD	3568
LAYOUT 2	SQ YD	55
LAYOUT 3	SQ YD	1851
LAYOUT 4	SQ YD	1713
LAYOUT 5	SQ YD	0
LAYOUT 6	SQ YD	0
LAYOUT 7	SQ YD	1450
TOTAL		8637

WEED CONTROL, PRE-EMERGENT GRANULAR HERBICIDE		
LOCATION	UNIT	QTY
JOBSITE	POUND	900
TOTAL		900

TRAFFIC CONTROL AND PROTECTION, (SPECIAL)		
LOCATION	UNIT	QTY
JOBSITE	L.SUM	1
TOTAL		1

INTERSEEDING, CLASS 5 (MODIFIED)		
LOCATION	UNIT	QTY
JOBSITE	ACRE	1.05
TOTAL		1.05

MOWING		
LOCATION	UNIT	QTY
JOBSITE	SQ YD	2661.3
TOTAL		2661.3

WILDFLOWER SEEDING SPECIAL		
LOCATION	UNIT	QTY
JOBSITE	LB	470
TOTAL		470

MODEL: SPODELNAMES
FILE NAME: SFILES

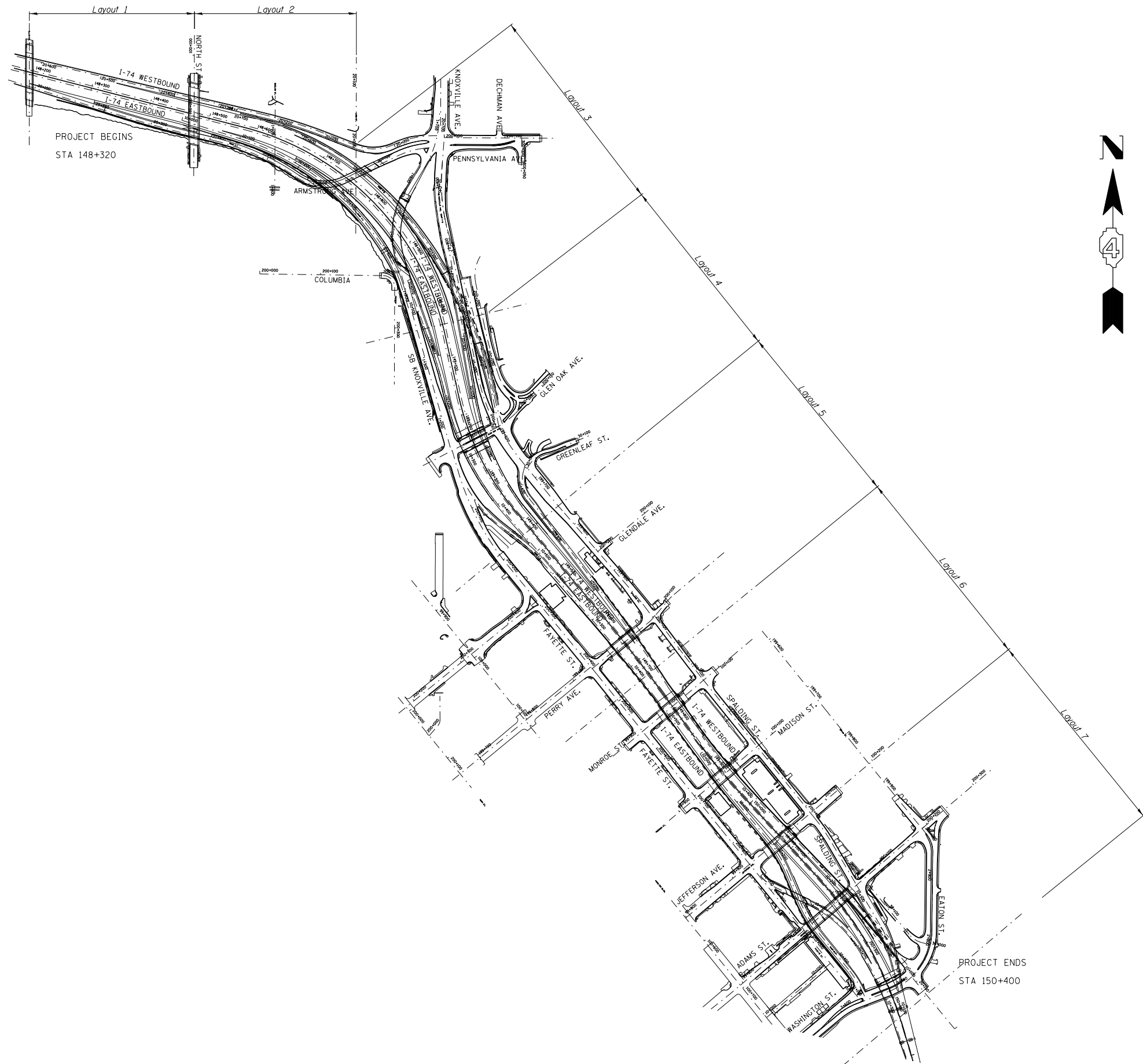
USER NAME = \$USERS	DESIGNED -	REVISED -
	DRAWN -	REVISED -
PLOT SCALE = \$SCALE\$	CHECKED -	REVISED -
PLOT DATE = \$DATES	DATE -	REVISED -

**STATE OF ILLINOIS
DEPARTMENT OF TRANSPORTATION**

SCHEDULE OF QUANTITIES

SCALE: SHEET OF SHEETS STA. TO STA.

F.A.I. RTE.	SECTION	COUNTY	TOTAL SHEETS	SHEET NO.
74	72-[8L5-10,(9.9-1)L5-10]	PEORIA	13	4
CONTRACT NO. 68E62				
ILLINOIS FED. AID PROJECT				



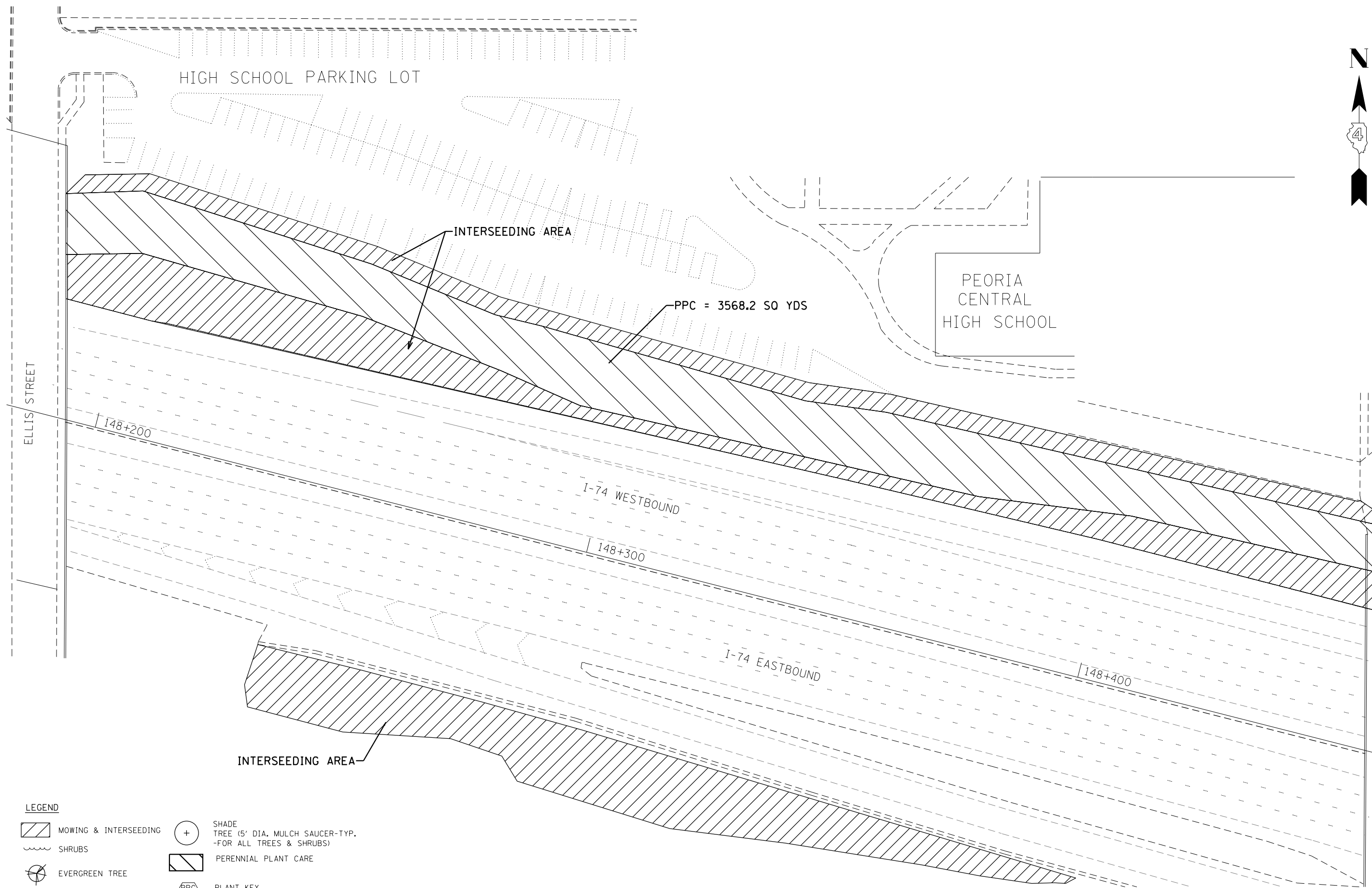
MODEL: SMODELNAME\$
FILE NAME: SFILE\$

USER NAME = \$USERS	DESIGNED -	REVISED -
	DRAWN -	REVISED -
PLOT SCALE = \$SCALE\$	CHECKED -	REVISED -
PLOT DATE = \$DATE\$	DATE -	REVISED -








**STATE OF ILLINOIS
DEPARTMENT OF TRANSPORTATION**

OVERALL PLAN				
SCALE:	SHEET	OF	SHEETS	STA. TO STA.

F.A.I. RTE.	SECTION	COUNTY	TOTAL SHEETS	SHEET NO.
74	72-(8LS-10,(9.9-1)LS-10]	PEORIA	13	5
CONTRACT NO. 68E62				
ILLINOIS FED. AID PROJECT				



LEGEND

-  MOWING & INTERSEEDING
-  SHRUBS
-  EVERGREEN TREE
-  SMALL ORNAMENTAL TREE
-  SHADE TREE (5' DIA. MULCH SAUCER-TYP. -FOR ALL TREES & SHRUBS)
-  PERENNIAL PLANT CARE
-  PLANT KEY QUANTITY OF SPECIFIED PLANT

MODEL: SMODELNAMES
FILE NAME: SFILELS

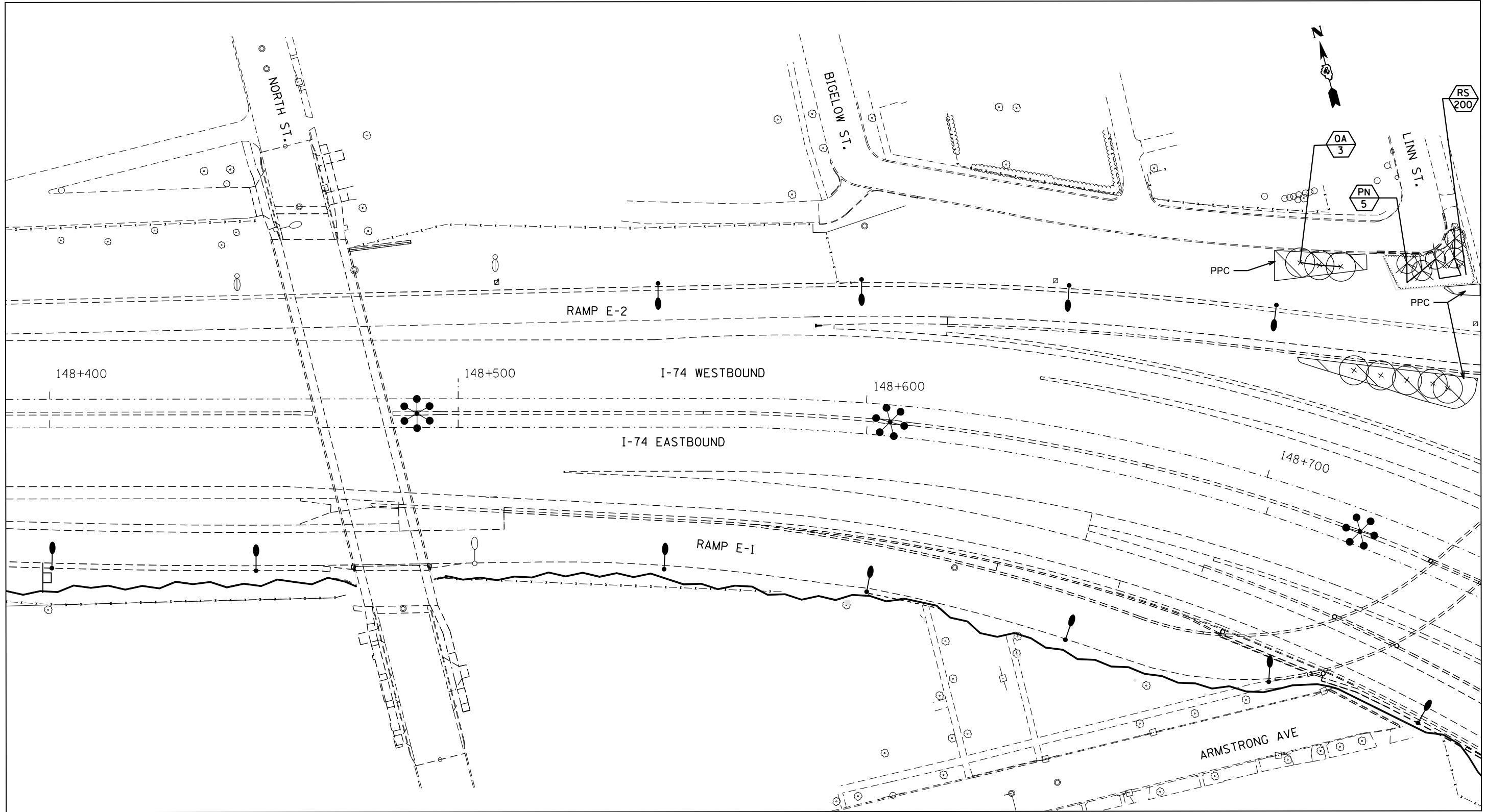
USER NAME = \$USERS	DESIGNED -	REVISED -
	DRAWN -	REVISED -
PLOT SCALE = \$SCALES	CHECKED -	REVISED -
PLOT DATE = \$DATES	DATE -	REVISED -

**STATE OF ILLINOIS
DEPARTMENT OF TRANSPORTATION**








PLAN SHEET - LAYOUT 1

SCALE: SHEET OF SHEETS STA. TO STA.

F.A.I. RTE.	SECTION	COUNTY	TOTAL SHEETS	SHEET NO.
	72-[8L5-10,(9,9-1)LS-10]	PEORIA	13	6
CONTRACT NO. 68E62				
ILLINOIS FED. AID PROJECT				



LEGEND

-  MOWING & INTERSEEDING
-  SHRUBS
-  EVERGREEN TREE
-  SMALL ORNAMENTAL TREE
-  SHADE TREE (5' DIA. MULCH SAUCER-TYP. -FOR ALL TREES & SHRUBS)
-  PERENNIAL PLANT CARE
-  PLANT KEY QUANTITY OF SPECIFIED PLANT

USER NAME = \$USERS	DESIGNED -	REVISED -
	DRAWN -	REVISED -
PLOT SCALE = \$SCALES	CHECKED -	REVISED -
PLOT DATE = \$DATES	DATE -	REVISED -

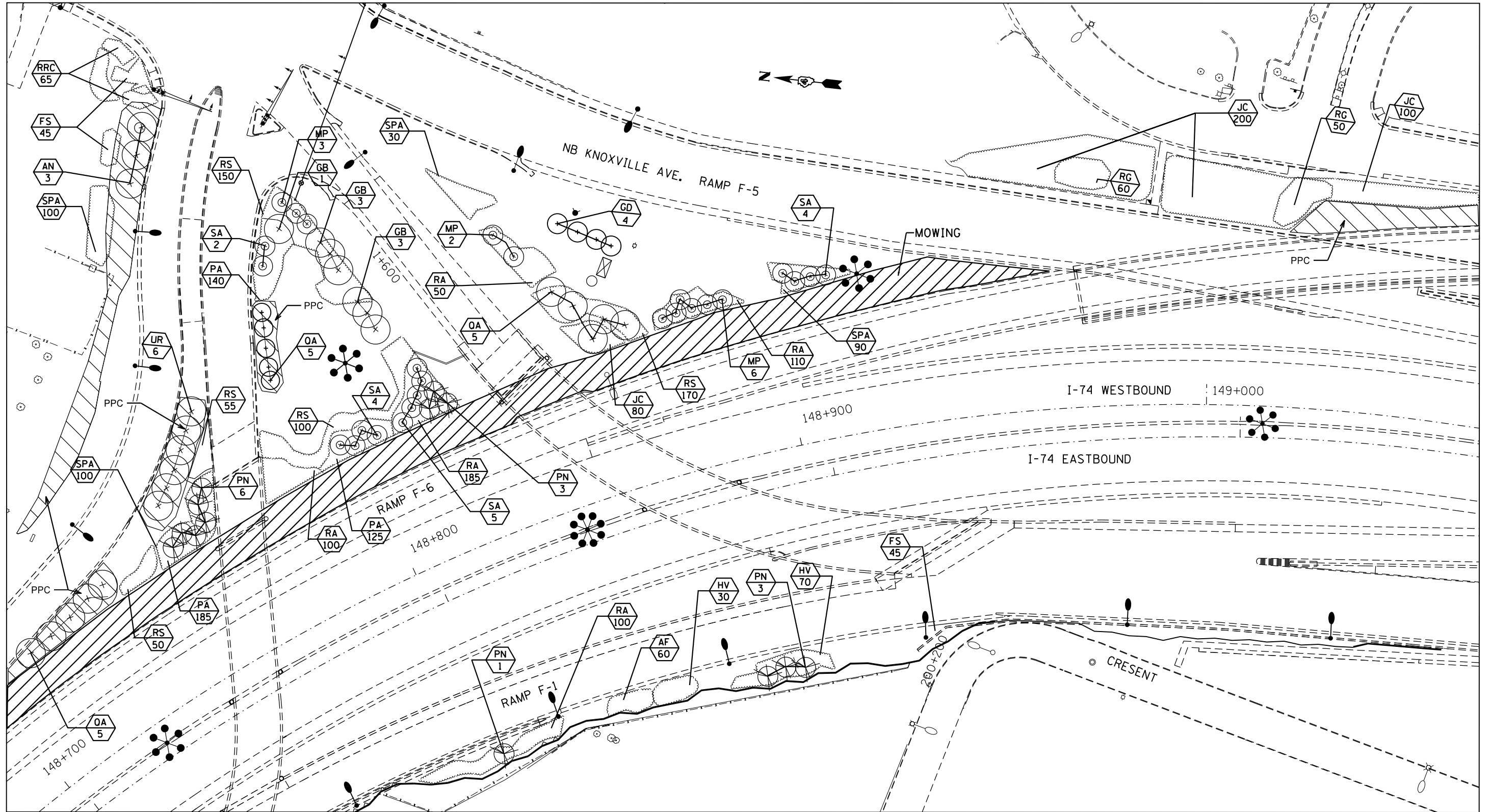
**STATE OF ILLINOIS
DEPARTMENT OF TRANSPORTATION**

PLAN SHEET - LAYOUT 2








SCALE: SHEET OF SHEETS STA. TO STA.

F.A.I. RTE.	SECTION	COUNTY	TOTAL SHEETS	SHEET NO.
74	72-[8LS-10,(9,9-1)LS-10]	PEORIA	13	7
CONTRACT NO. 68E62				
ILLINOIS FED. AID PROJECT				

MODEL: \$MODELNAME\$
FILE NAME: \$FILE\$



LEGEND

-  MOWING & INTERSEEDING
-  SHRUBS
-  EVERGREEN TREE
-  SMALL ORNAMENTAL TREE
-  SHADE TREE (5' DIA. MULCH SAUCER-TYP. -FOR ALL TREES & SHRUBS)
-  PERENNIAL PLANT CARE
-  PLANT KEY QUANTITY OF SPECIFIED PLANT

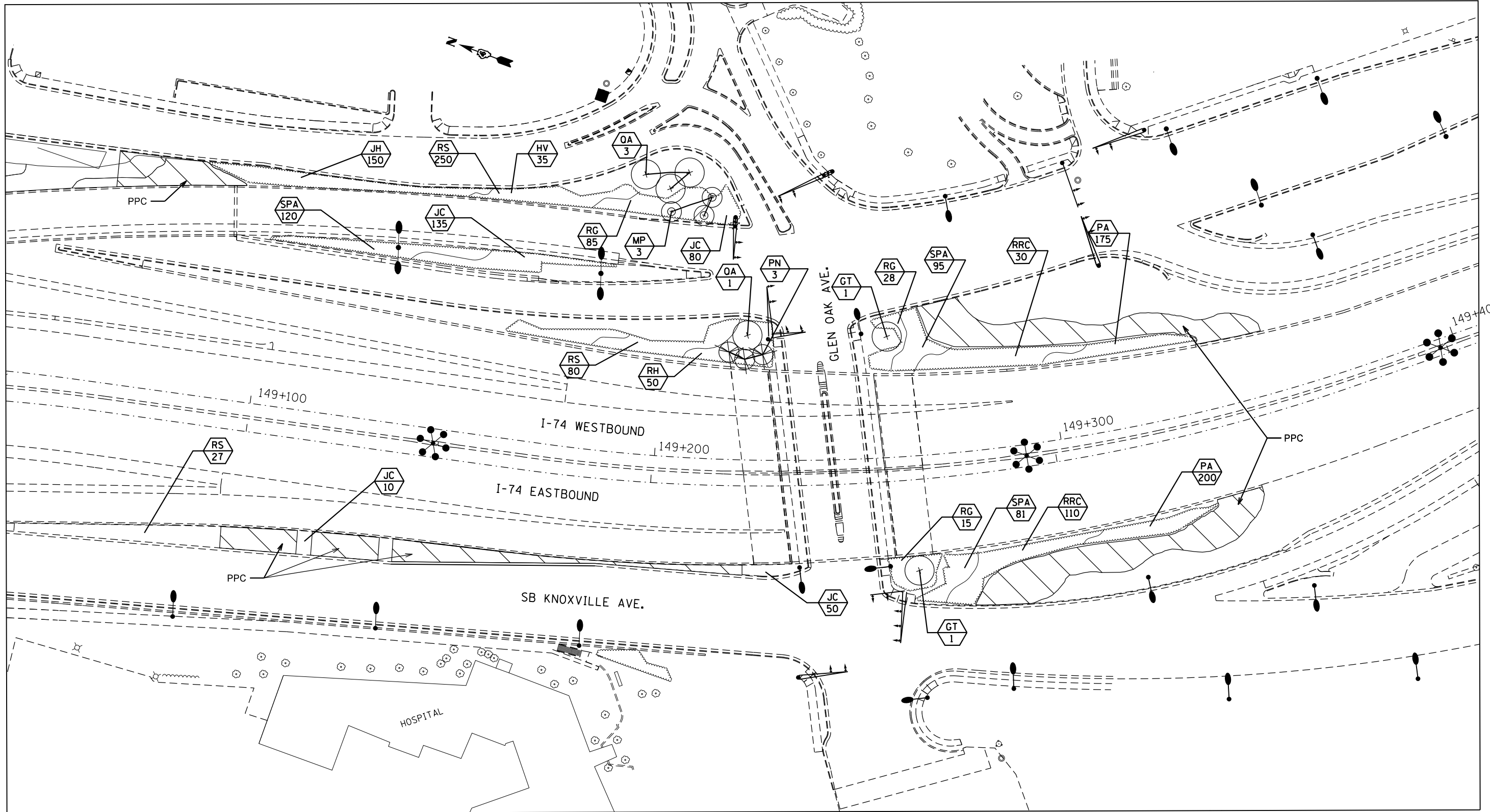
USER NAME = \$USERS	DESIGNED -	REVISED -
	DRAWN -	REVISED -
PLOT SCALE = \$SCALES	CHECKED -	REVISED -
PLOT DATE = \$DATES	DATE -	REVISED -

**STATE OF ILLINOIS
DEPARTMENT OF TRANSPORTATION**








PLAN SHEET - LAYOUT 3

SCALE: SHEET OF SHEETS STA. TO STA.

F.A.I. RTE.	SECTION	COUNTY	TOTAL SHEETS	SHEET NO.
74	72-[8LS-10,(9,9-1)LS-10]	PEORIA	13	8
CONTRACT NO. 68E62				
ILLINOIS FED. AID PROJECT				



LEGEND

-  MOWING & INTERSEEDING
-  SHRUBS
-  EVERGREEN TREE
-  SMALL ORNAMENTAL TREE
-  SHADE TREE (5' DIA. MULCH SAUCER-TYP. -FOR ALL TREES & SHRUBS)
-  PERENNIAL PLANT CARE
-  PLANT KEY QUANTITY OF SPECIFIED PLANT

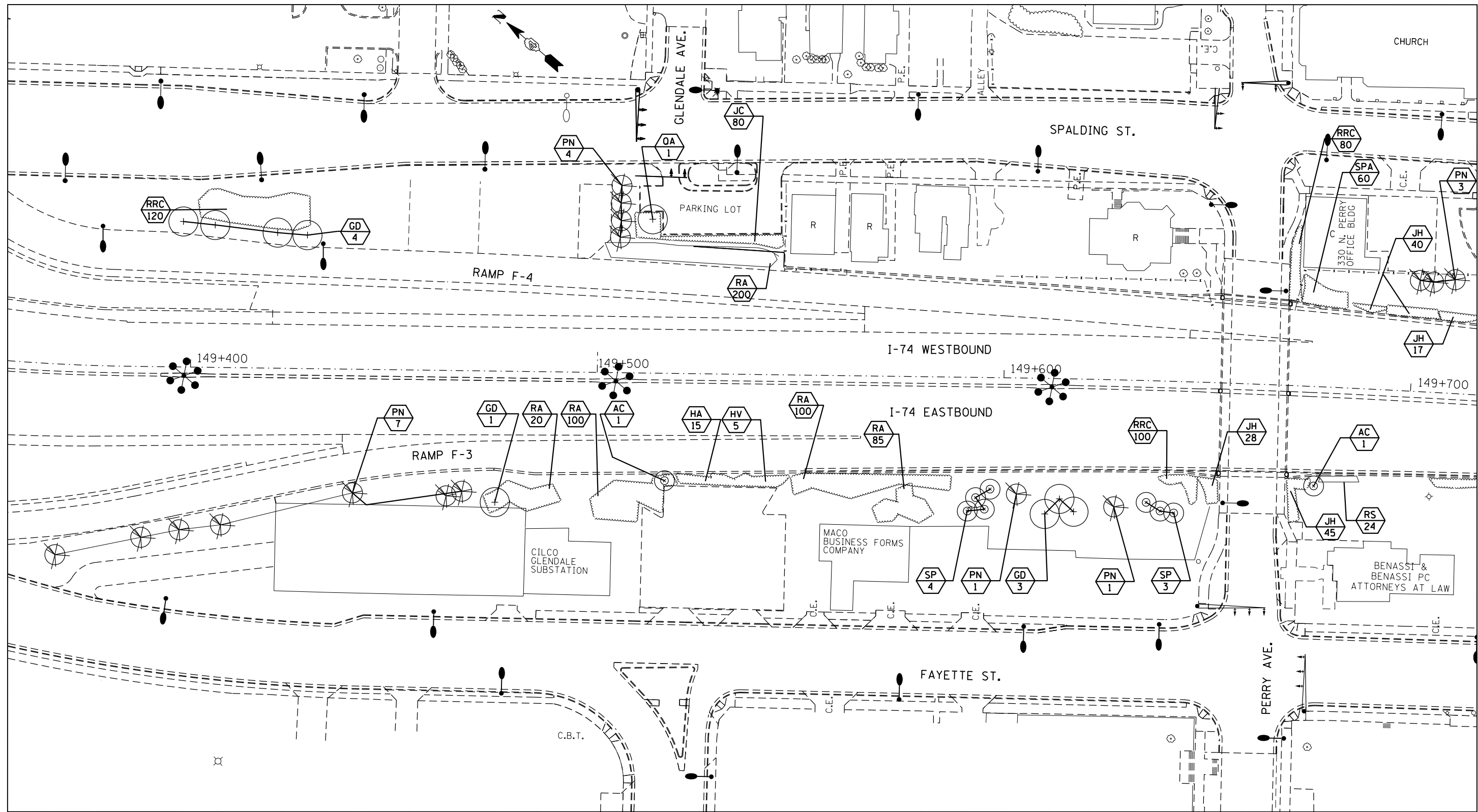
USER NAME = \$USERS	DESIGNED -	REVISED -
	DRAWN -	REVISED -
PLOT SCALE = \$SCALES	CHECKED -	REVISED -
PLOT DATE = \$DATES	DATE -	REVISED -

**STATE OF ILLINOIS
DEPARTMENT OF TRANSPORTATION**

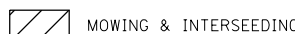
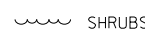





PLAN SHEET - LAYOUT 4

SCALE: SHEET OF SHEETS STA. TO STA.

F.A.I. RTE.	SECTION	COUNTY	TOTAL SHEETS	SHEET NO.
74	72-[8LS-10,(9,9-1)LS-10]	PEORIA	13	9
CONTRACT NO. 68E62				
ILLINOIS FED. AID PROJECT				



LEGEND

-  MOWING & INTERSEEDING
-  SHRUBS
-  EVERGREEN TREE
-  SMALL ORNAMENTAL TREE
-  SHADE TREE (5' DIA. MULCH SAUCER-TYP. -FOR ALL TREES & SHRUBS)
-  PERENNIAL PLANT CARE
-  PLANT KEY QUANTITY OF SPECIFIED PLANT

USER NAME = \$USERS	DESIGNED -	REVISED -
	DRAWN -	REVISED -
PLOT SCALE = \$SCALES	CHECKED -	REVISED -
PLOT DATE = \$DATES	DATE -	REVISED -

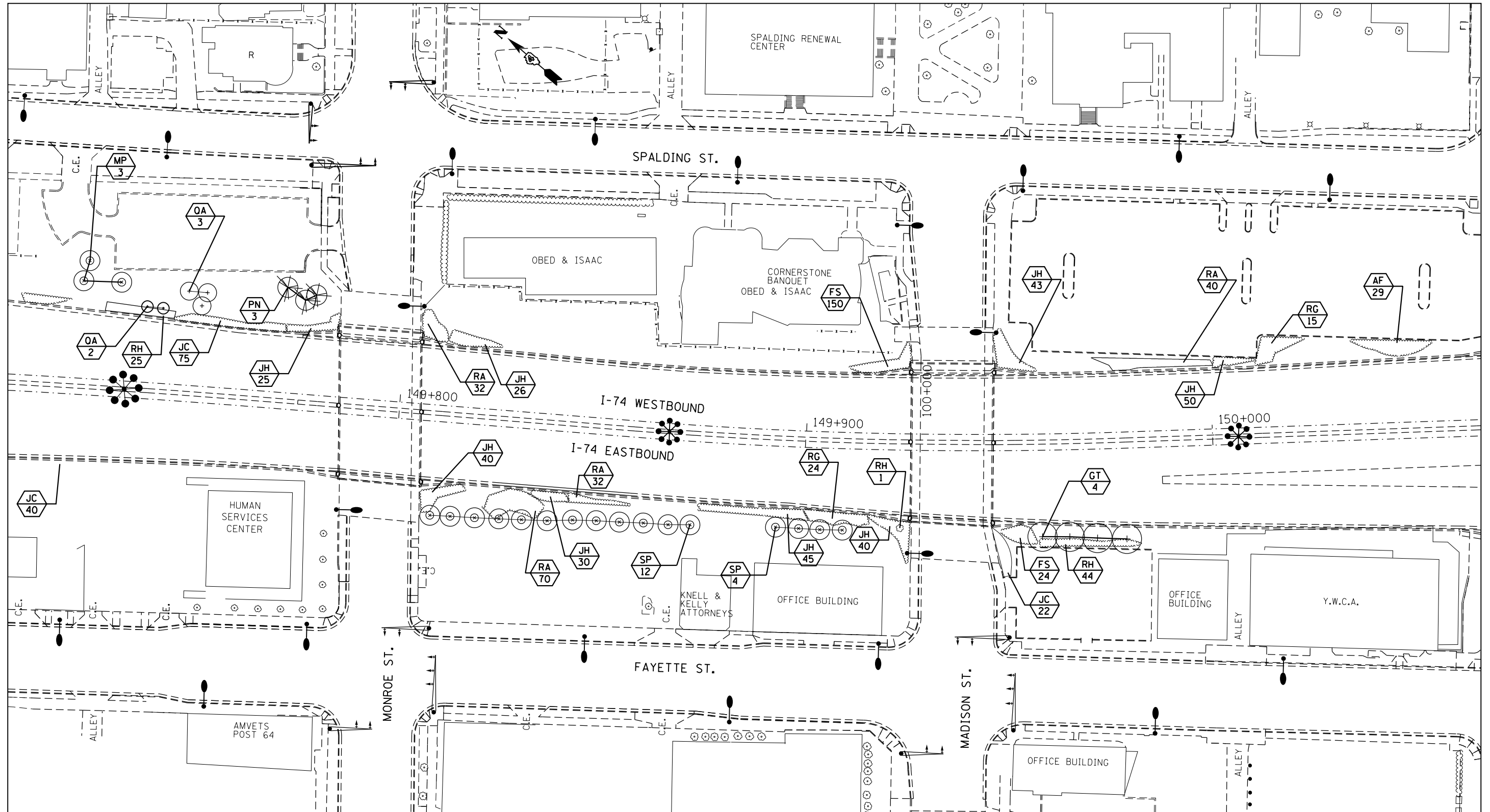
**STATE OF ILLINOIS
DEPARTMENT OF TRANSPORTATION**

PLAN SHEET - LAYOUT 6

SCALE: SHEET OF SHEETS STA. TO STA.

F.A.I. RTE.	SECTION	COUNTY	TOTAL SHEETS	SHEET NO.
74		PEORIA	13	10
CONTRACT NO. 68E62				
ILLINOIS FED. AID PROJECT				

MODEL: SPODELNAMES
FILE NAME: SP1EELS



LEGEND

- MOWING & INTERSEEDING
- SHRUBS
- EVERGREEN TREE
- SMALL ORNAMENTAL TREE
- SHADE TREE (5' DIA. MULCH SAUCER-TYP. -FOR ALL TREES & SHRUBS)
- PERENNIAL PLANT CARE
- PLANT KEY QUANTITY OF SPECIFIED PLANT

USER NAME = \$USERS	DESIGNED -	REVISED -	
	DRAWN -	REVISED -	
PLOT SCALE = \$SCALES	CHECKED -	REVISED -	
PLOT DATE = \$DATES	DATE -	REVISED -	

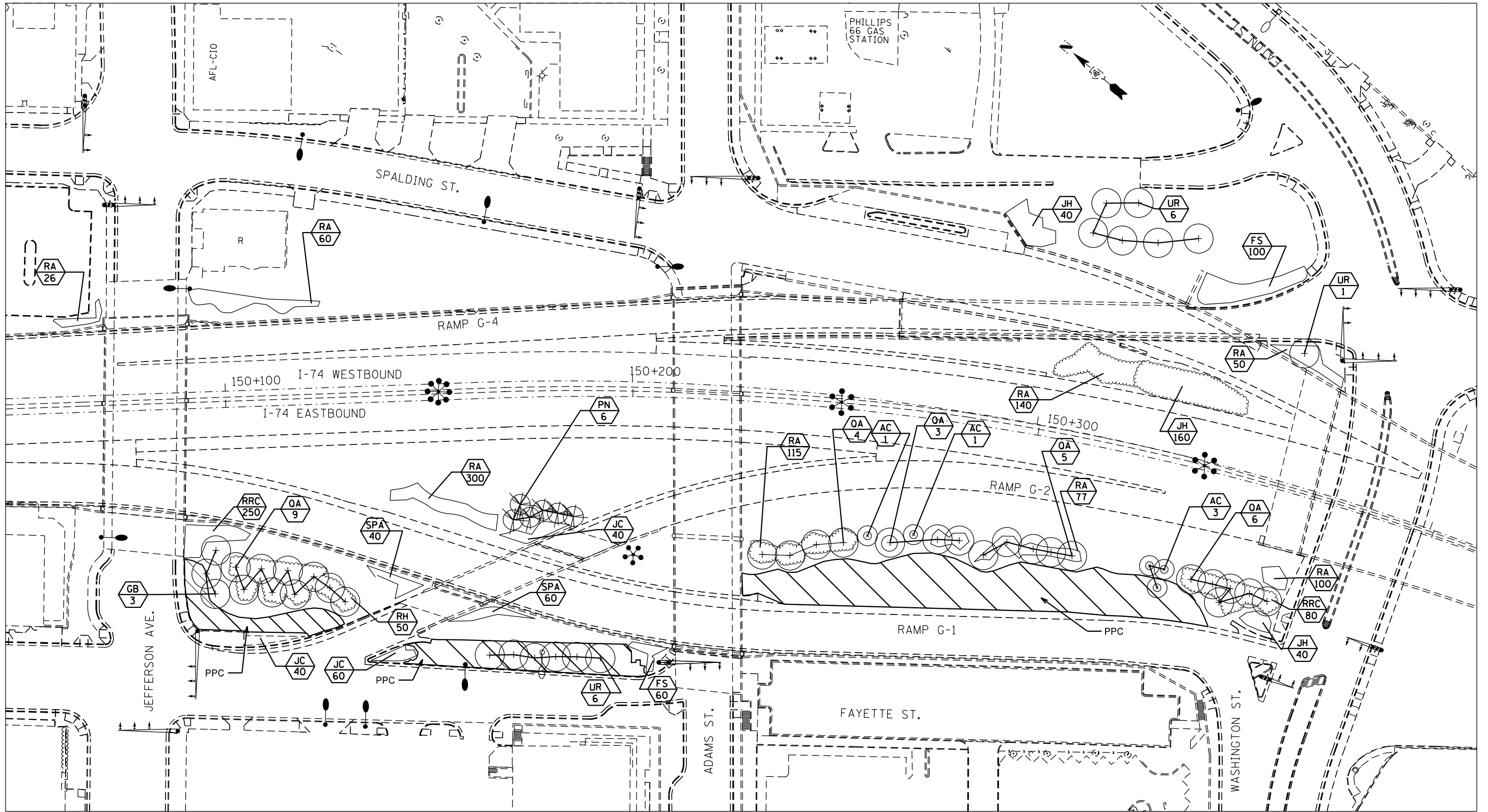
**STATE OF ILLINOIS
DEPARTMENT OF TRANSPORTATION**

PLAN SHEET - LAYOUT 6








SCALE: SHEET OF SHEETS STA. TO STA.

F.A.I. RTE.	SECTION	COUNTY	TOTAL SHEETS	SHEET NO.
74		PEORIA	13	11
CONTRACT NO. 68E62				
ILLINOIS FED. AID PROJECT				

MODEL: SMOBELNAMES
FILE: DMMPL: FILES



LEGEND

-  MOWING & INTERSEEDING
-  SHRUBS
-  EVERGREEN TREE
-  SMALL ORNAMENTAL TREE
-  SHADE TREE (5' DIA. MULCH SAUCER-TYP. -FOR ALL TREES & SHRUBS)
-  PERENNIAL PLANT CARE
-  PLANT KEY QUANTITY OF SPECIFIED PLANT

USER NAME = \$USERS	DESIGNED -	REVISED -
	DRAWN -	REVISED -
PLOT SCALE = \$SCALES	CHECKED -	REVISED -
PLOT DATE = \$DATES	DATE -	REVISED -

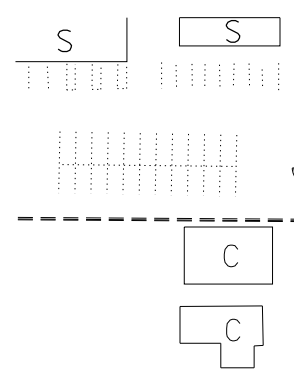
**STATE OF ILLINOIS
DEPARTMENT OF TRANSPORTATION**

PLAN SHEET - LAYOUT 7


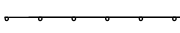


SCALE: SHEET OF SHEETS STA. TO STA.

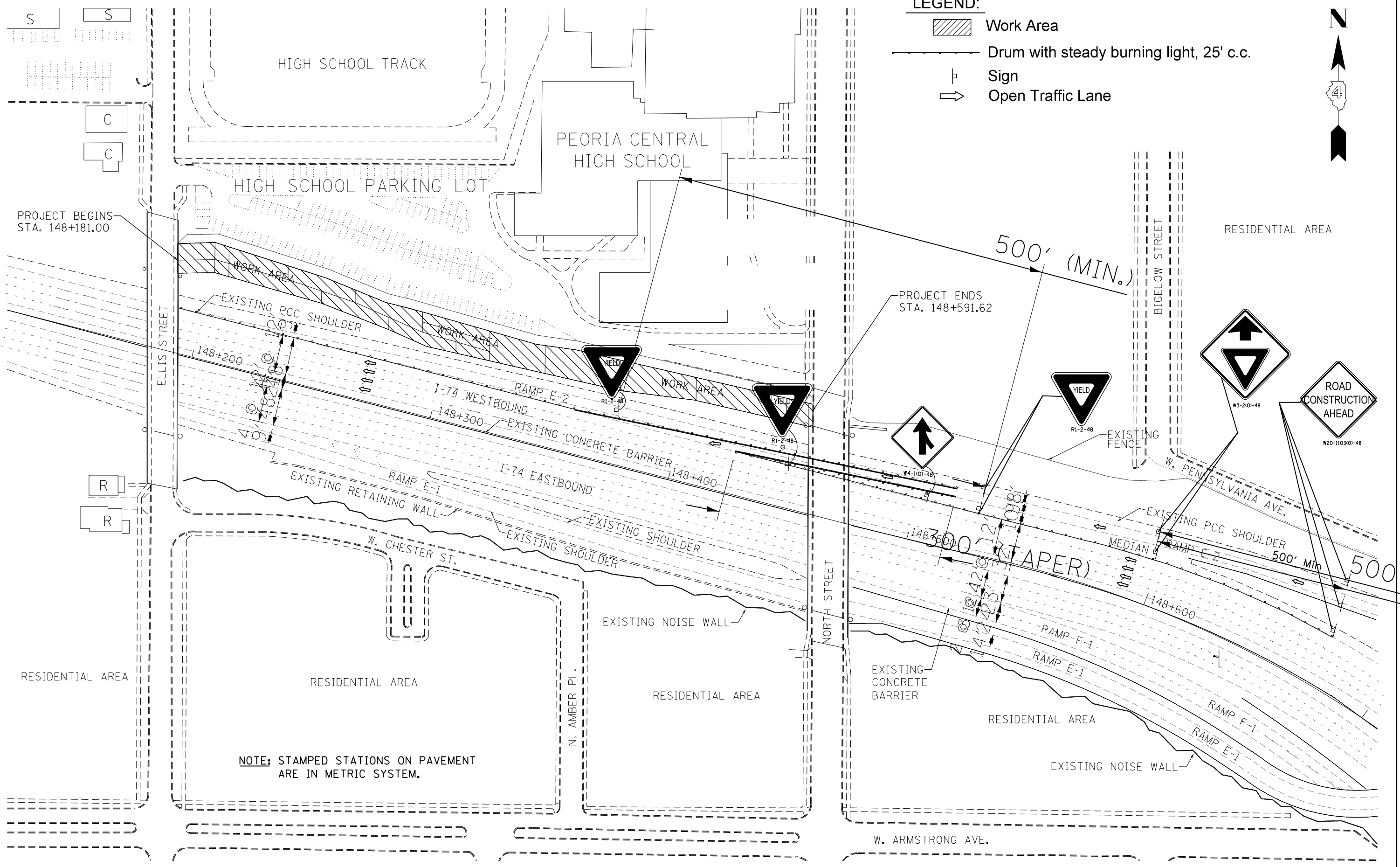
F.A.I. RTE.	SECTION	COUNTY	TOTAL SHEETS	SHEET NO.
74	72-[8L5-10,(9,9-1)LS-10]	PEORIA	13	12
CONTRACT NO. 68E62				
		ILLINOIS	FED. AID PROJECT	

MODEL - SHEET NAMES
FILE NAME: SHEETS



LEGEND:

-  Work Area
-  Drum with steady burning light, 25' c.c.
-  Sign
-  Open Traffic Lane



PROJECT BEGINS
STA. 148+181.00

PROJECT ENDS
STA. 148+591.62

500' (MIN.)

300' (TAPER)

NOTE: STAMPED STATIONS ON PAVEMENT
ARE IN METRIC SYSTEM.

DRAWING NOT TO SCALE

FILE NAME =	USER NAME = *USER*	DESIGNED -	REVISED -	STATE OF ILLINOIS DEPARTMENT OF TRANSPORTATION	LAYOUT - 1 TRAFFIC CONTROL PLAN	F.A.I. RTE.	SECTION	COUNTY	TOTAL SHEETS	SHEET NO.	
FILEL		DRAWN -	REVISED -			74	72-[BLS-10,(9,9-1)LS-10]	PEORIA	13	13	
MODELNAME		CHECKED -	REVISED -			CONTRACT NO. 68E62					
		DATE -	REVISED -			ILLINOIS FED. AID PROJECT					