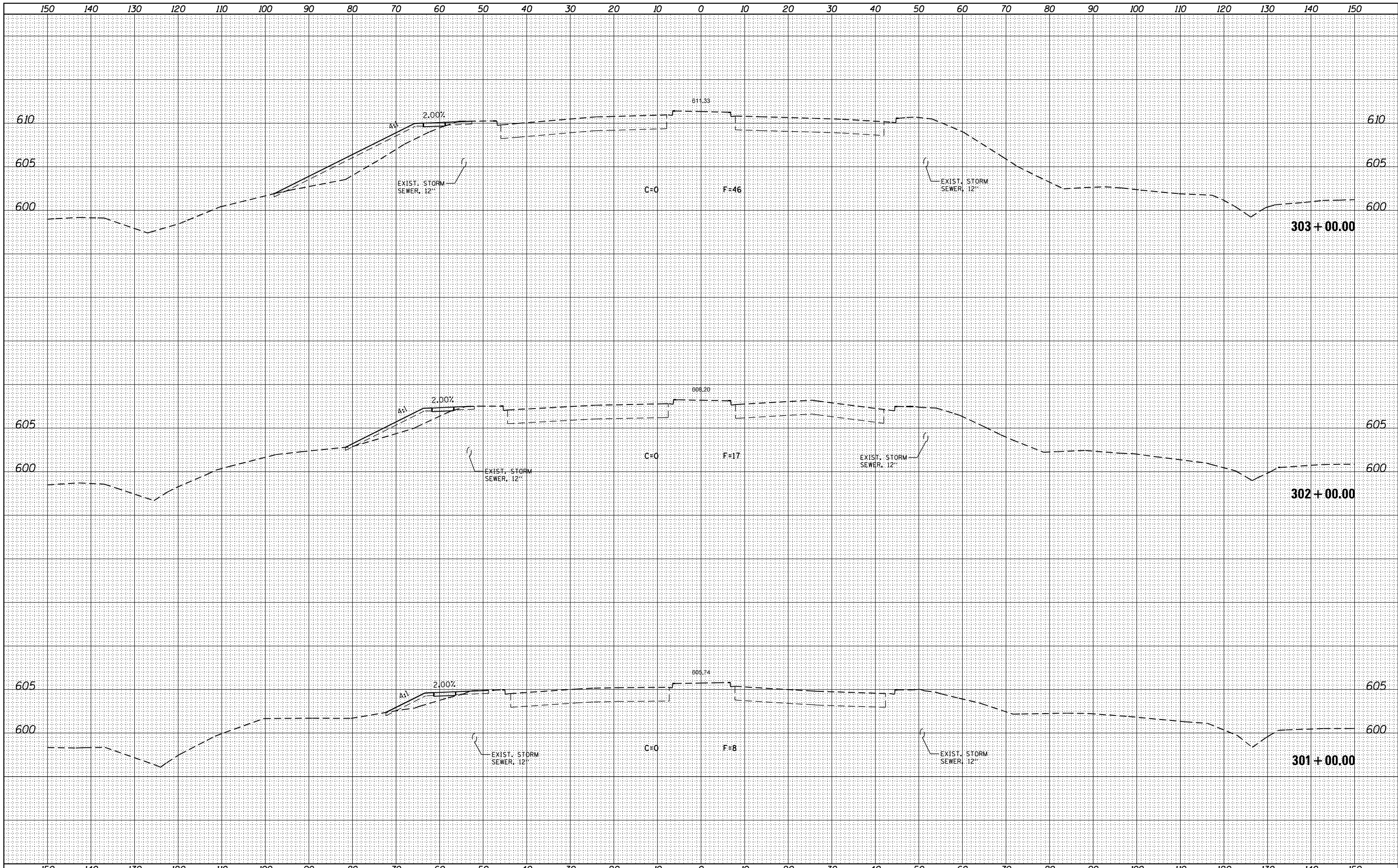


DATE	
BY	
SURVEYED	
PLOTTED	
TEMPLATE	
AREAS	
CHECKED	
FINAL SURVEY	
NOTE BOOK	
NO.	

DATE	
BY	
SURVEYED	
PLOTTED	
TEMPLATE	
AREAS	
CHECKED	
ORIGINAL SURVEY	
NOTE BOOK	
NO.	



FILE NAME = ...Harlem\_XS.dgn  
**THE HOH GROUP, INC.**  
 ARCHITECTS | ENGINEERS  
 PN: 3730

USER NAME = ofiszpatrick  
 PLOT SCALE = 20.0000' / in.  
 PLOT DATE = 12/15/2023

DESIGNED -	AAF	REVISED -	
DRAWN -	AAF	REVISED -	
CHECKED -	BAP	REVISED -	
DATE -		REVISED -	

**STATE OF ILLINOIS  
 DEPARTMENT OF TRANSPORTATION**

**HARLEM AVE. CROSS SECTIONS**

SCALE: 1"=5' (VERT.)  
 1"=10' (HORIZ.)

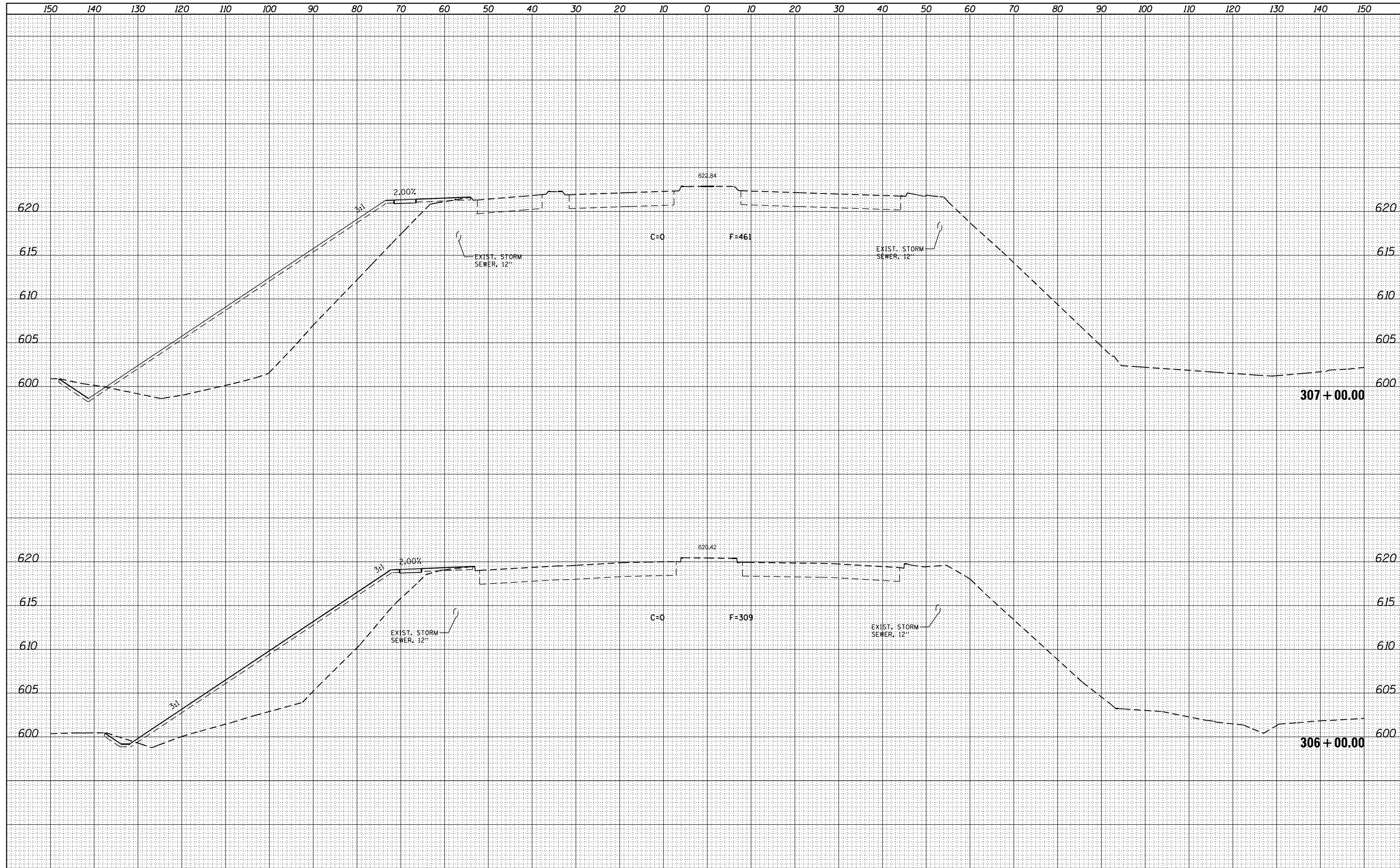
SHEET OF SHEETS STA. 301+00.00 TO STA. 303+00.00

F.A. RTE.	SECTION	COUNTY	TOTAL SHEETS	SHEET NO.
29 & 348	3128-Z-1-R&RS	COOK	659	601
CONTRACT NO. 60R49				
ILLINOIS FED. AID PROJECT				



DATE	
BY	
SURVEYED	
PLOTTED	
TEMPLATE	
AREAS	
CHECKED	
NO.	

DATE	
BY	
SURVEYED	
PLOTTED	
TEMPLATE	
AREAS	
CHECKED	
NO.	



FILE NAME = ...Harlem\_XS.dgn  
**THE HOH GROUP, INC.**  
 ARCHITECTS | ENGINEERS  
 PN: 3730

USER NAME = ofiszpatrick  
 PLOT SCALE = 20.0000' / in.  
 PLOT DATE = 12/15/2023

DESIGNED -	AAF	REVISED -	
DRAWN -	AAF	REVISED -	
CHECKED -	BAP	REVISED -	
DATE -		REVISED -	

**STATE OF ILLINOIS**  
**DEPARTMENT OF TRANSPORTATION**

**HARLEM AVE. CROSS SECTIONS**

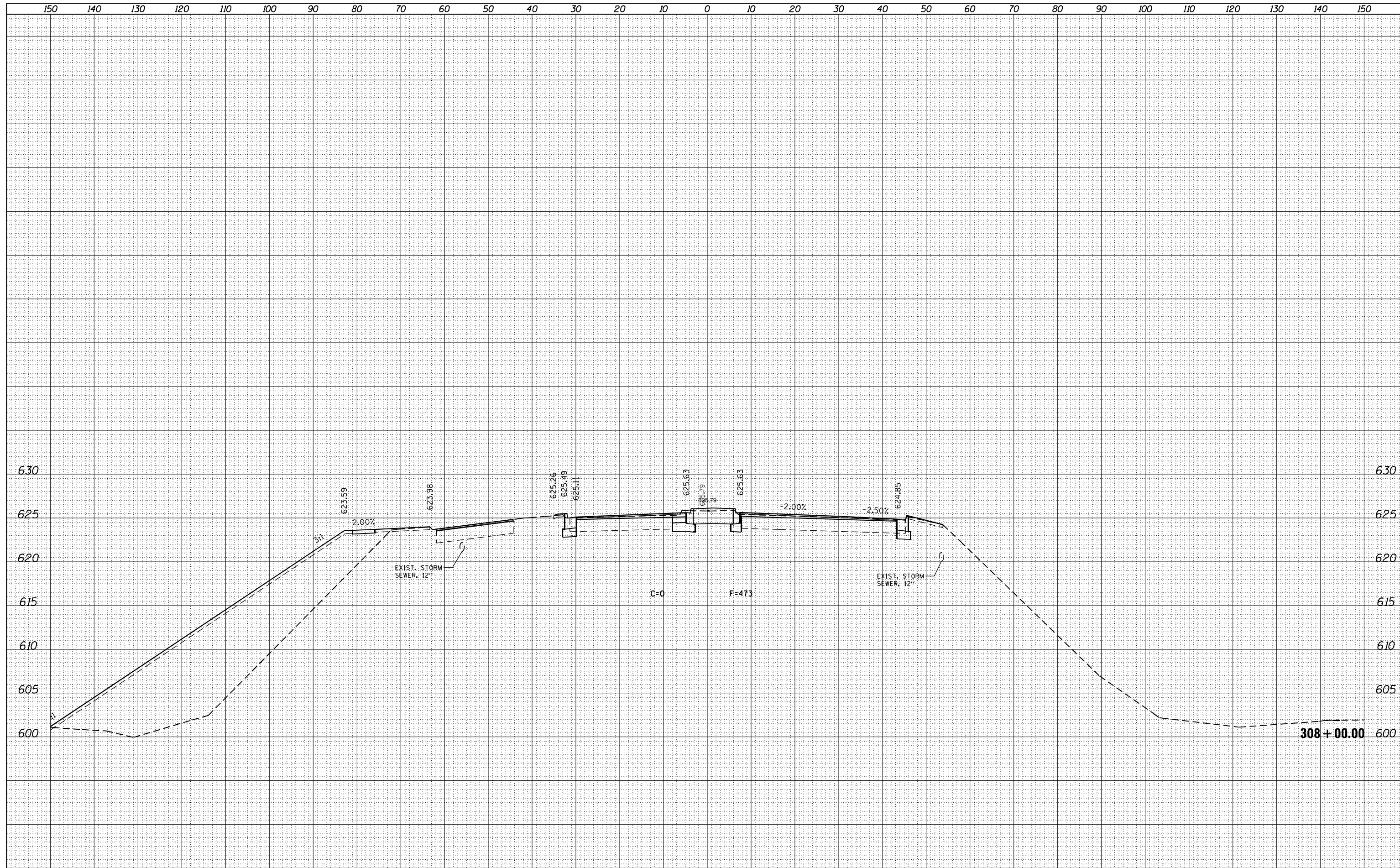
SCALE: 1"=5' (VERT.)  
 1"=10' (HORIZ.) SHEET OF SHEETS STA. 306+00.00 TO STA. 307+00.00

F.A. RTE.	SECTION	COUNTY	TOTAL SHEETS	SHEET NO.
29 & 348	3128-Z-1-R&RS	COOK	659	603
				CONTRACT NO. 60R49
ILLINOIS FED. AID PROJECT				

**XS-HAR04**

DATE	
BY	
SURVEYED	
PLOTTED	
TEMPLATE	
AREAS	
CHECKED	
FINAL SURVEY	
NOTE BOOK	
NO.	

DATE	
BY	
SURVEYED	
PLOTTED	
TEMPLATE	
AREAS	
CHECKED	
ORIGINAL SURVEY	
NOTE BOOK	
NO.	



FILE NAME = ...Harlem\_XS.dgn  
**THE HOH GROUP, INC.**  
 ARCHITECTS | ENGINEERS  
 PN: 3730

USER NAME = ofispatrick	DESIGNED - AAF	REVISED -
	DRAWN - AAF	REVISED -
PLOT SCALE = 20.0000' / in.	CHECKED - BAP	REVISED -
PLOT DATE = 12/15/2023	DATE -	REVISED -

**STATE OF ILLINOIS  
 DEPARTMENT OF TRANSPORTATION**

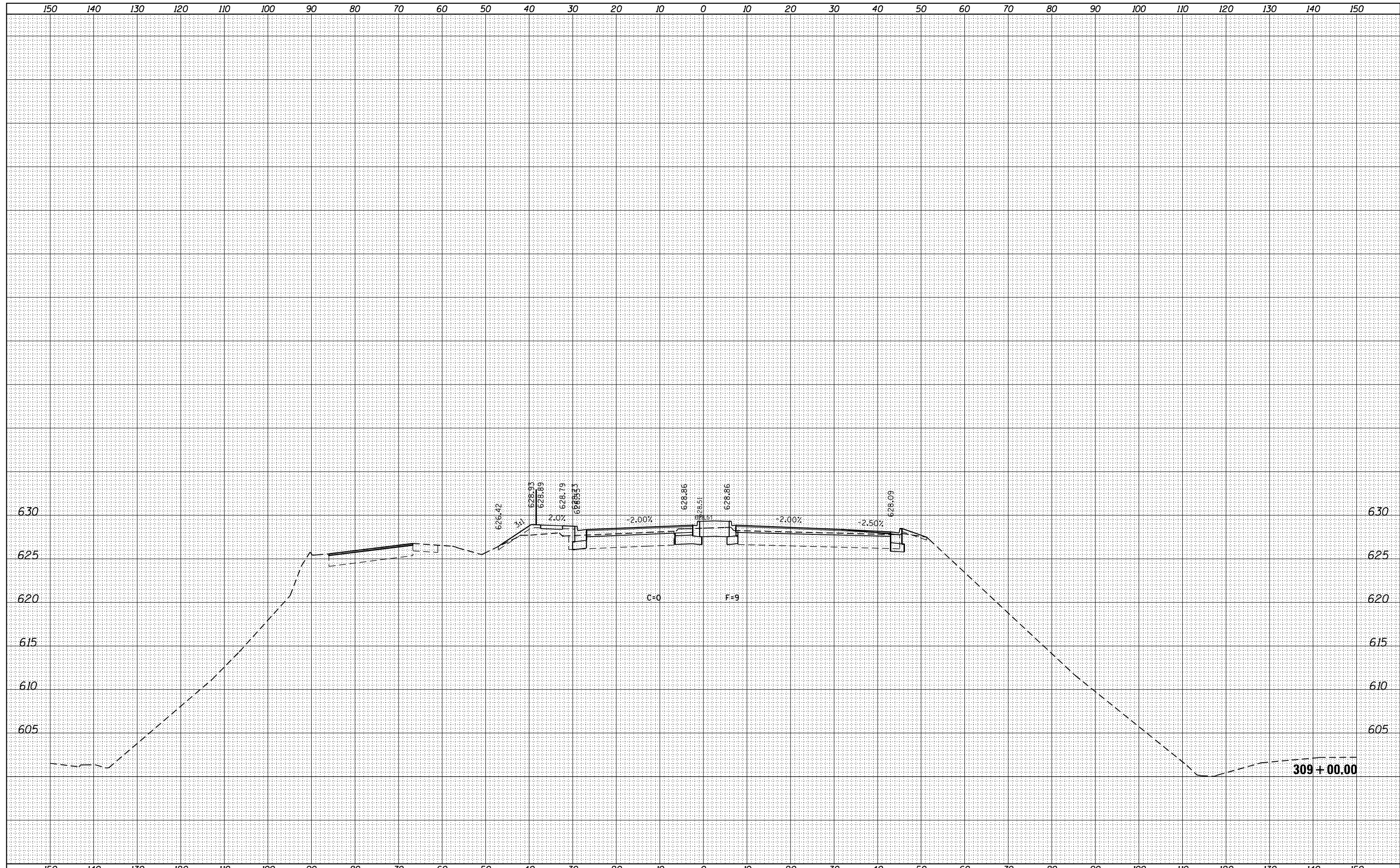
**HARLEM AVE. CROSS SECTIONS**

SCALE: 1"=5' (VERT.)  
 1"=10' (HORIZ.) SHEET OF SHEETS STA. 308+00.00 TO STA. 308+00.00

F.A. RTE. 29 & 348	SECTION 3128-Z-1-R&RS	COUNTY COOK	TOTAL SHEETS 659	SHEET NO. 604
			CONTRACT NO. 60R49	
ILLINOIS FED. AID PROJECT				

DATE	
BY	
SURVEYED	
PLOTTED	
TEMPLATE	
AREAS	
CHECKED	
FINAL SURVEY	
NOTE BOOK	
NO.	

DATE	
BY	
SURVEYED	
PLOTTED	
TEMPLATE	
AREAS	
CHECKED	
ORIGINAL SURVEY	
NOTE BOOK	
NO.	



FILE NAME = ...Harlem\_XS.dgn  
**THE HOH GROUP, INC.**  
 ARCHITECTS | ENGINEERS  
 PN: 3730

USER NAME = ofispatrick	DESIGNED - AAF	REVISED -
	DRAWN - AAF	REVISED -
PLOT SCALE = 20.0000' / in.	CHECKED - BAP	REVISED -
PLOT DATE = 12/15/2023	DATE -	REVISED -

**STATE OF ILLINOIS**  
**DEPARTMENT OF TRANSPORTATION**

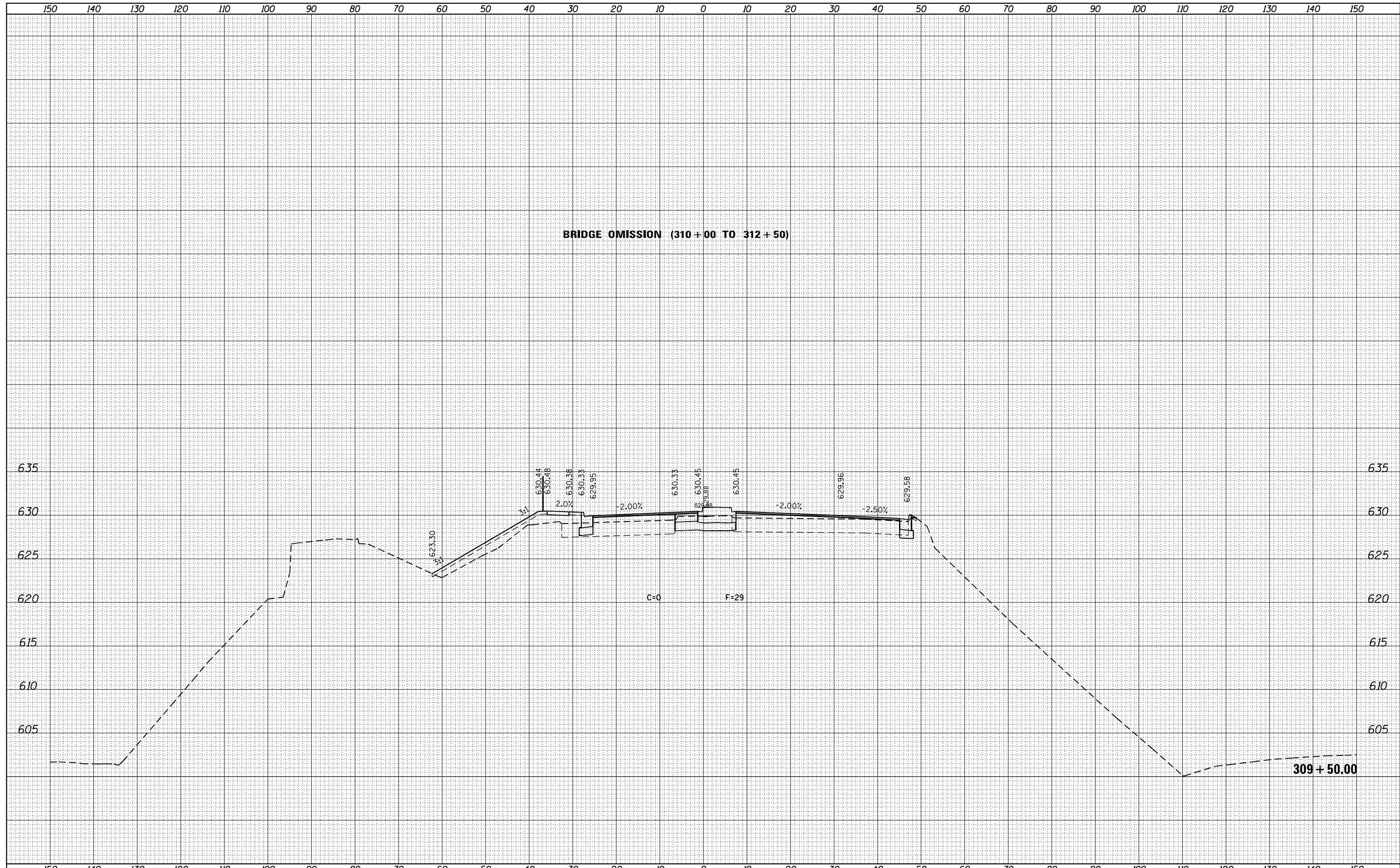
**HARLEM AVE. CROSS SECTIONS**

SCALE: 1"=5' (VERT.)  
 1"=10' (HORIZ.) SHEET OF SHEETS STA. 309+00.00 TO STA. 309+00.00

F.A. RTE. 29 & 348	SECTION 3128-Z-1-R&RS	COUNTY COOK	TOTAL SHEETS 659	SHEET NO. 605
CONTRACT NO. 60R49				ILLINOIS FED. AID PROJECT

DATE	
BY	
SURVEYED	
PLOTTED	
TEMPLATE	
AREAS	
CHECKED	
FINAL SURVEY	
NOTE BOOK	
NO.	

DATE	
BY	
SURVEYED	
PLOTTED	
TEMPLATE	
AREAS	
CHECKED	
ORIGINAL SURVEY	
NOTE BOOK	
NO.	



**BRIDGE OMISSION (310 + 00 TO 312 + 50)**

FILE NAME = ...Harlem\_XS.dgn  
**THE HOH GROUP, INC.**  
 ARCHITECTS | ENGINEERS  
 PN: 3730

USER NAME = ofispatrick	DESIGNED - AAF	REVISED -
	DRAWN - AAF	REVISED -
PLOT SCALE = 20.0000' / in.	CHECKED - BAP	REVISED -
PLOT DATE = 12/15/2023	DATE -	REVISED -

**STATE OF ILLINOIS**  
**DEPARTMENT OF TRANSPORTATION**

**HARLEM AVE. CROSS SECTIONS**

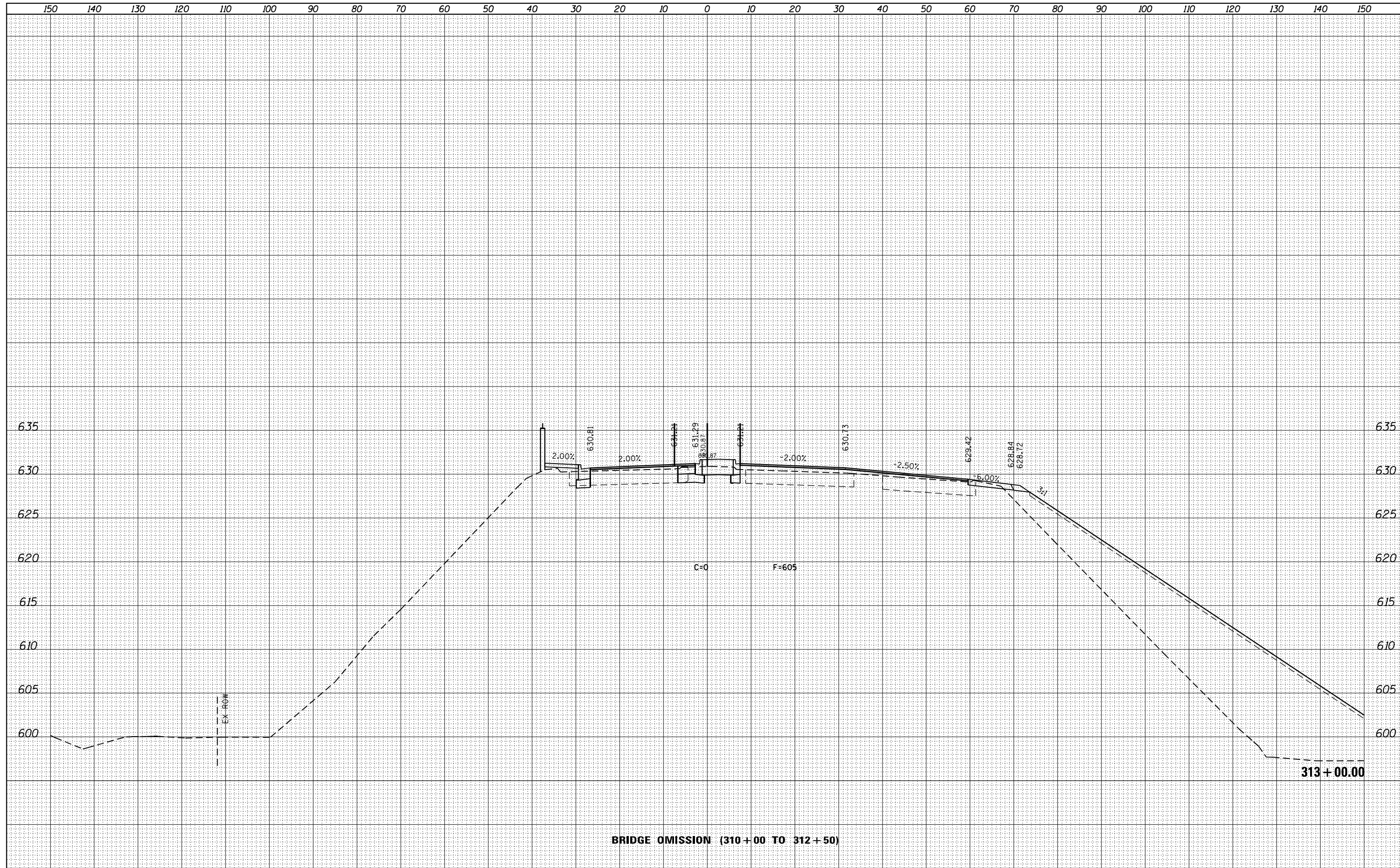
SCALE: 1"=5' (VERT.)  
 1"=10' (HORIZ.) SHEET OF SHEETS STA. 309+50.00 TO STA. 309+50.00

F.A. RTE. 29 & 348	SECTION 3128-Z-1-R&RS	COUNTY COOK	TOTAL SHEETS 659	SHEET NO. 606
			CONTRACT NO. 60R49	
ILLINOIS FED. AID PROJECT				

XS-HAR07

DATE	
BY	
SURVEYED	
PLOTTED	
TEMPLATE	
AREAS	
CHECKED	
NO.	

DATE	
BY	
SURVEYED	
PLOTTED	
TEMPLATE	
AREAS	
CHECKED	
NO.	

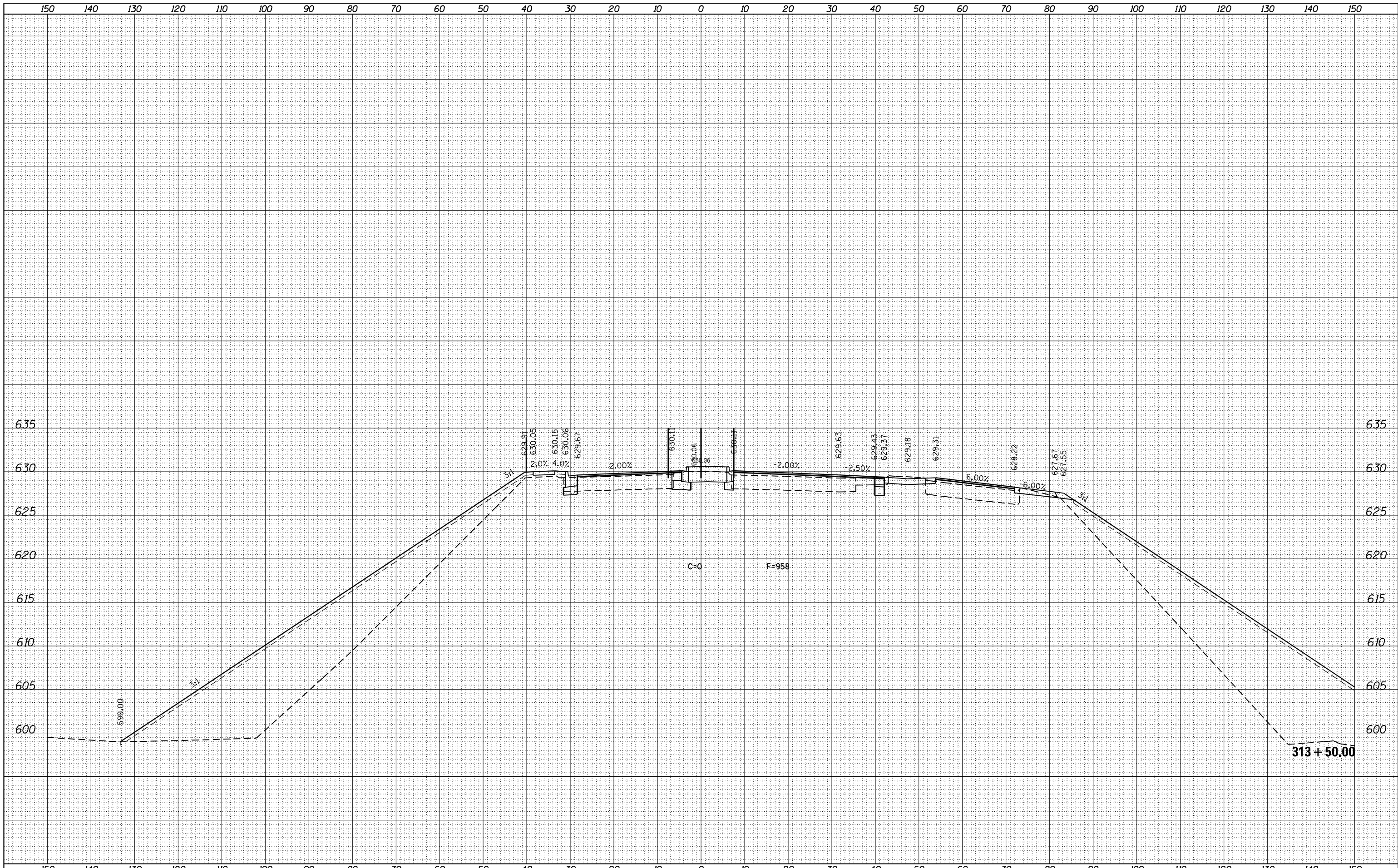


**BRIDGE OMISSION (310+00 TO 312+50)**

FILE NAME = ...Harlem_XS.dgn	USER NAME = ofispatrick	DESIGNED - AAF	REVISIED -	<b>STATE OF ILLINOIS</b> <b>DEPARTMENT OF TRANSPORTATION</b>	<b>HARLEM AVE. CROSS SECTIONS</b>		F.A. RTE. 29 & 348	SECTION 3128-Z-1-R&RS	COUNTY COOK	TOTAL SHEETS 659	SHEET NO. 607
THE HOH GROUP, INC.	PLOT SCALE = 20.0000' / in.	DRAWN - AAF	REVISIED -		SCALE: 1"=5' (VERT.) 1"=10' (HORIZ.)	SHEET OF SHEETS	STA. 313+00.00 TO STA. 313+00.00	CONTRACT NO. 60R49		ILLINOIS FED. AID PROJECT	
ARCHITECTS   ENGINEERS	PLOT DATE = 12/15/2023	CHECKED - BAP	REVISIED -								
PN: 3730		DATE -	REVISIED -								

DATE	
BY	
SURVEYED	
PLOTTED	
TEMPLATE	
AREAS	
CHECKED	
FINAL SURVEY	
NOTE BOOK	
NO.	

DATE	
BY	
SURVEYED	
PLOTTED	
TEMPLATE	
AREAS	
CHECKED	
ORIGINAL SURVEY	
NOTE BOOK	
NO.	



FILE NAME = ...Harlem\_XS.dgn  
**THE HOH GROUP, INC.**  
 ARCHITECTS | ENGINEERS  
 PN: 3730

USER NAME = ofiszpatrick	DESIGNED - AAF	REVISED -
	DRAWN - AAF	REVISED -
PLOT SCALE = 20.0000' / in.	CHECKED - BAP	REVISED -
PLOT DATE = 12/15/2023	DATE -	REVISED -

**STATE OF ILLINOIS  
 DEPARTMENT OF TRANSPORTATION**

**HARLEM AVE. CROSS SECTIONS**

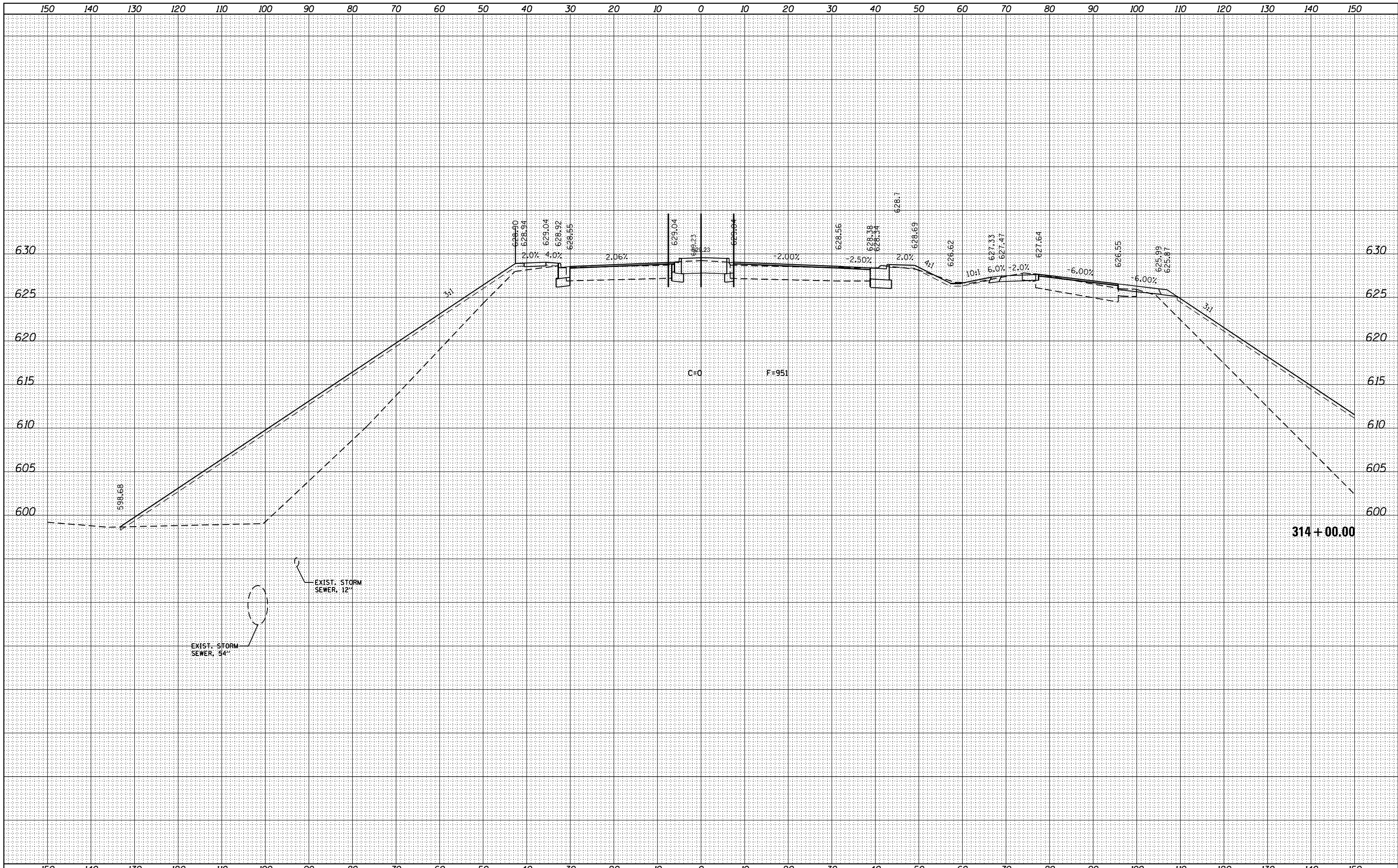
SCALE: 1"=5' (VERT.) SHEET OF SHEETS STA. 313+50.00 TO STA. 313+50.00

F.A. RTE. 29 & 348	SECTION 3128-Z-1-R&RS	COUNTY COOK	TOTAL SHEETS 659	SHEET NO. 608
CONTRACT NO. 60R49				ILLINOIS FED. AID PROJECT



DATE	
BY	
FINISHED SURVEY	
PLOTTED	
TEMPLATE	
AREAS	
CHECKED	
NO.	

DATE	
BY	
ORIGINAL SURVEY	
PLOTTED	
TEMPLATE	
AREAS	
CHECKED	
NO.	



FILE NAME = ...Harlem\_XS.dgn  
**THE HOH GROUP, INC.**  
 ARCHITECTS | ENGINEERS  
 PN: 3730

USER NAME = ofiszpatrick  
 PLOT SCALE = 20.0000' / in.  
 PLOT DATE = 12/15/2023

DESIGNED -	AAF	REVISED -	
DRAWN -	AAF	REVISED -	
CHECKED -	BAP	REVISED -	
DATE -		REVISED -	

**STATE OF ILLINOIS  
 DEPARTMENT OF TRANSPORTATION**

**HARLEM AVE. CROSS SECTIONS**

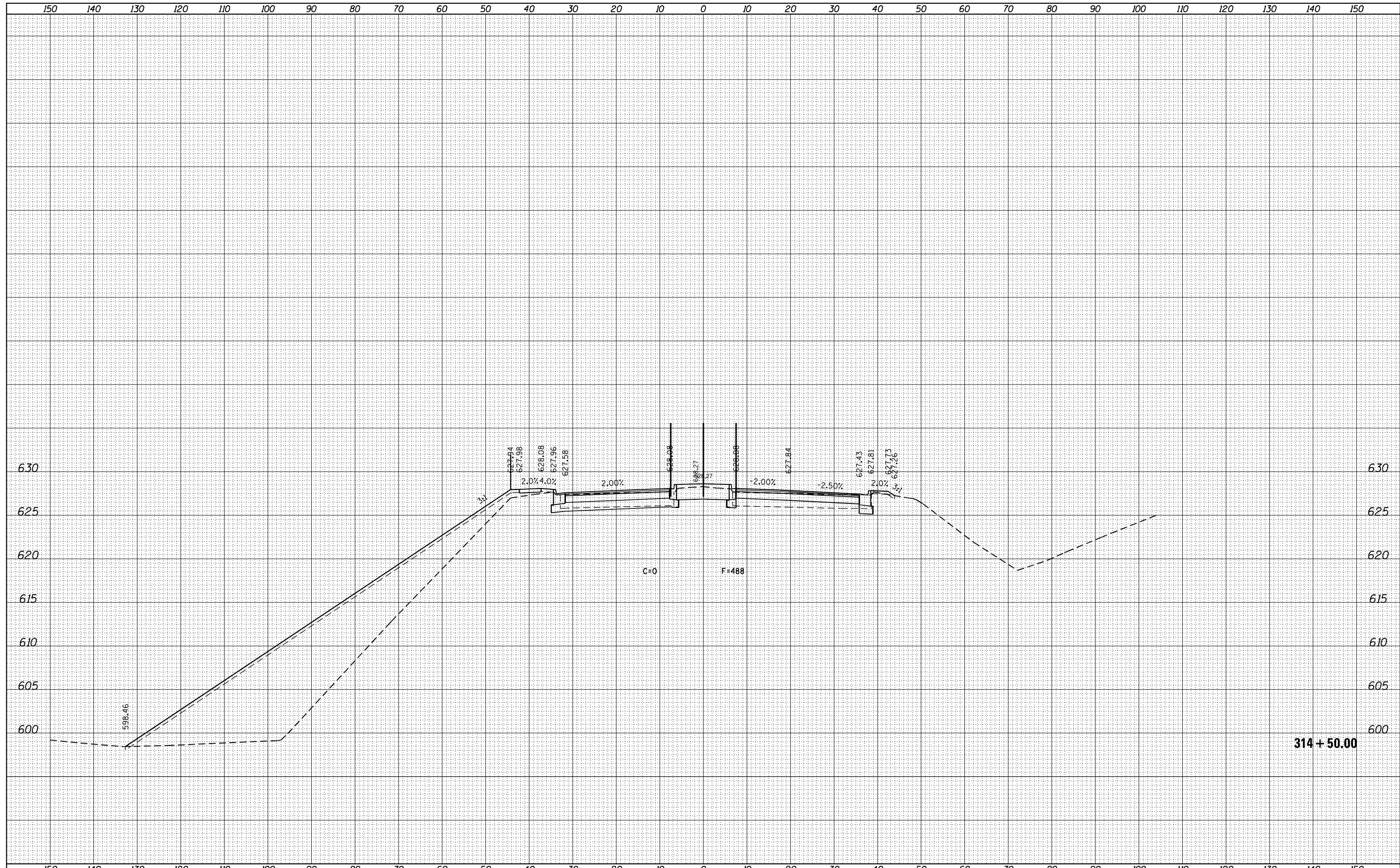
SCALE: 1"=5' (VERT.)  
 1"=10' (HORIZ.)

SHEET OF SHEETS STA. 314+00.00 TO STA. 314+00.00

F.A. RTE. 29 & 348	SECTION 3128-Z-1-R&RS	COUNTY COOK	TOTAL SHEETS 659	SHEET NO. 609
CONTRACT NO. 60R49				ILLINOIS FED. AID PROJECT

DATE	
BY	
SURVEYED	
PLOTTED	
TEMPLATE	
AREAS	
CHECKED	
FINAL SURVEY	
NOTE BOOK	
NO.	

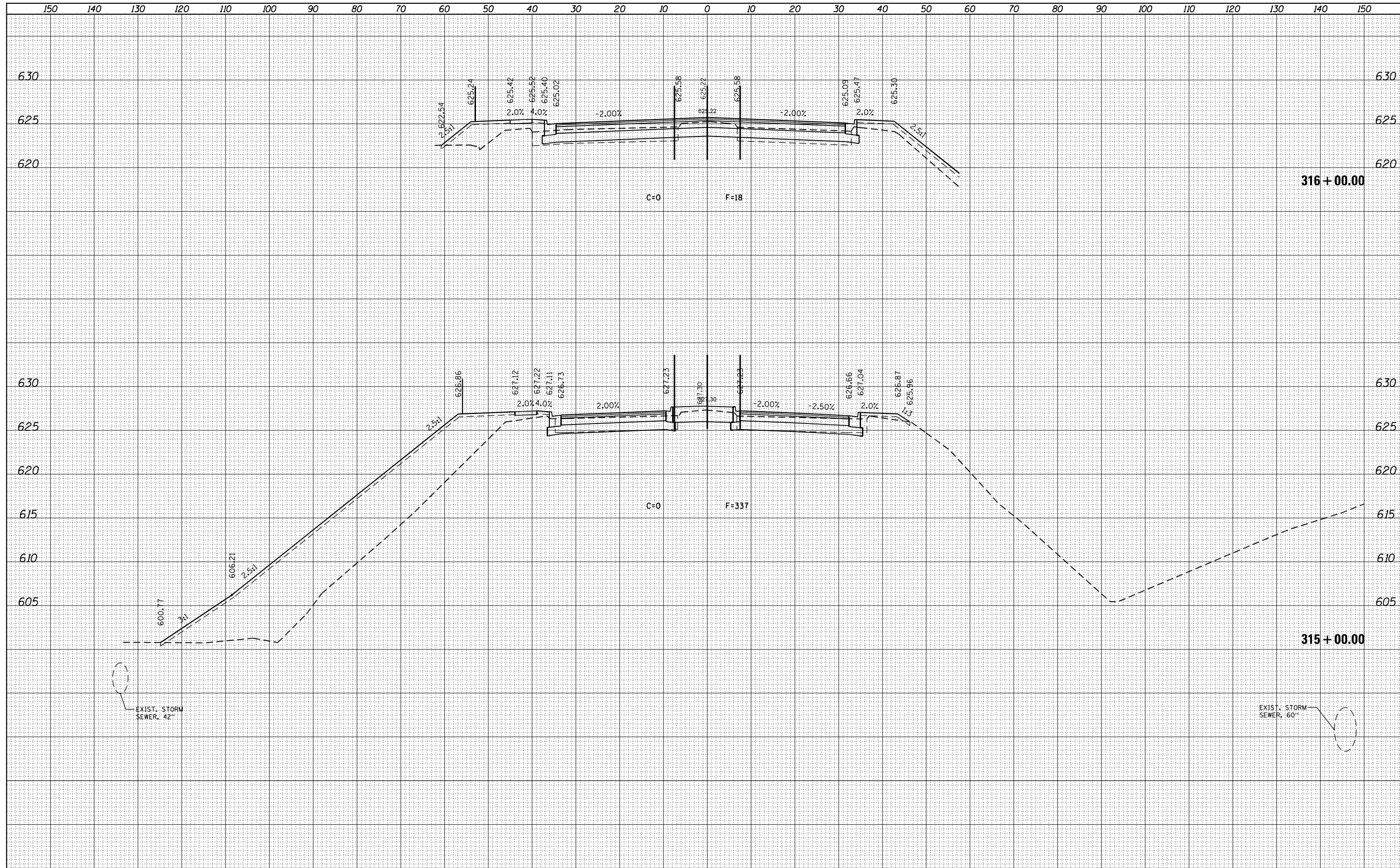
DATE	
BY	
SURVEYED	
PLOTTED	
TEMPLATE	
AREAS	
CHECKED	
ORIGINAL SURVEY	
NOTE BOOK	
NO.	



FILE NAME = ...Harlem_XS.dgn	USER NAME = ofispatrick	DESIGNED - AAF	REVISED -	<b>STATE OF ILLINOIS</b> <b>DEPARTMENT OF TRANSPORTATION</b>	<b>HARLEM AVE. CROSS SECTIONS</b>			F.A. RTE. 29 & 348	SECTION 3128-Z-1-R&RS	COUNTY COOK	TOTAL SHEETS 659	SHEET NO. 610
THE HOH GROUP, INC. ARCHITECTS   ENGINEERS	PLOT SCALE = 20.0000' / in.	DRAWN - AAF	REVISED -		SCALE: 1"=5' (VERT.) 1"=10' (HORIZ.)	SHEET	OF	SHEETS	STA. 314+50.00	TO STA. 314+50.00	CONTRACT NO. 60R49	
PN: 3730	PLOT DATE = 12/15/2023	CHECKED - BAP	REVISED -		ILLINOIS FED. AID PROJECT							
		DATE -	REVISED -		XS-HAR11							

DATE	
BY	
FINISHED SURVEY	
PLOTTED	
TEMPLATE	
AREAS	
CHECKED	
NO.	

DATE	
BY	
ORIGINAL SURVEY	
PLOTTED	
TEMPLATE	
AREAS	
CHECKED	
NO.	



FILE NAME = ...Harlem\_XS.dgn  
**THE HOH GROUP, INC.**  
 ARCHITECTS | ENGINEERS  
 PN: 3730

USER NAME = ofiszpatrick  
 PLOT SCALE = 20.0000' / in.  
 PLOT DATE = 12/15/2023

DESIGNED -	AAF	REVISED -	
DRAWN -	AAF	REVISED -	
CHECKED -	BAP	REVISED -	
DATE -		REVISED -	

**STATE OF ILLINOIS**  
**DEPARTMENT OF TRANSPORTATION**

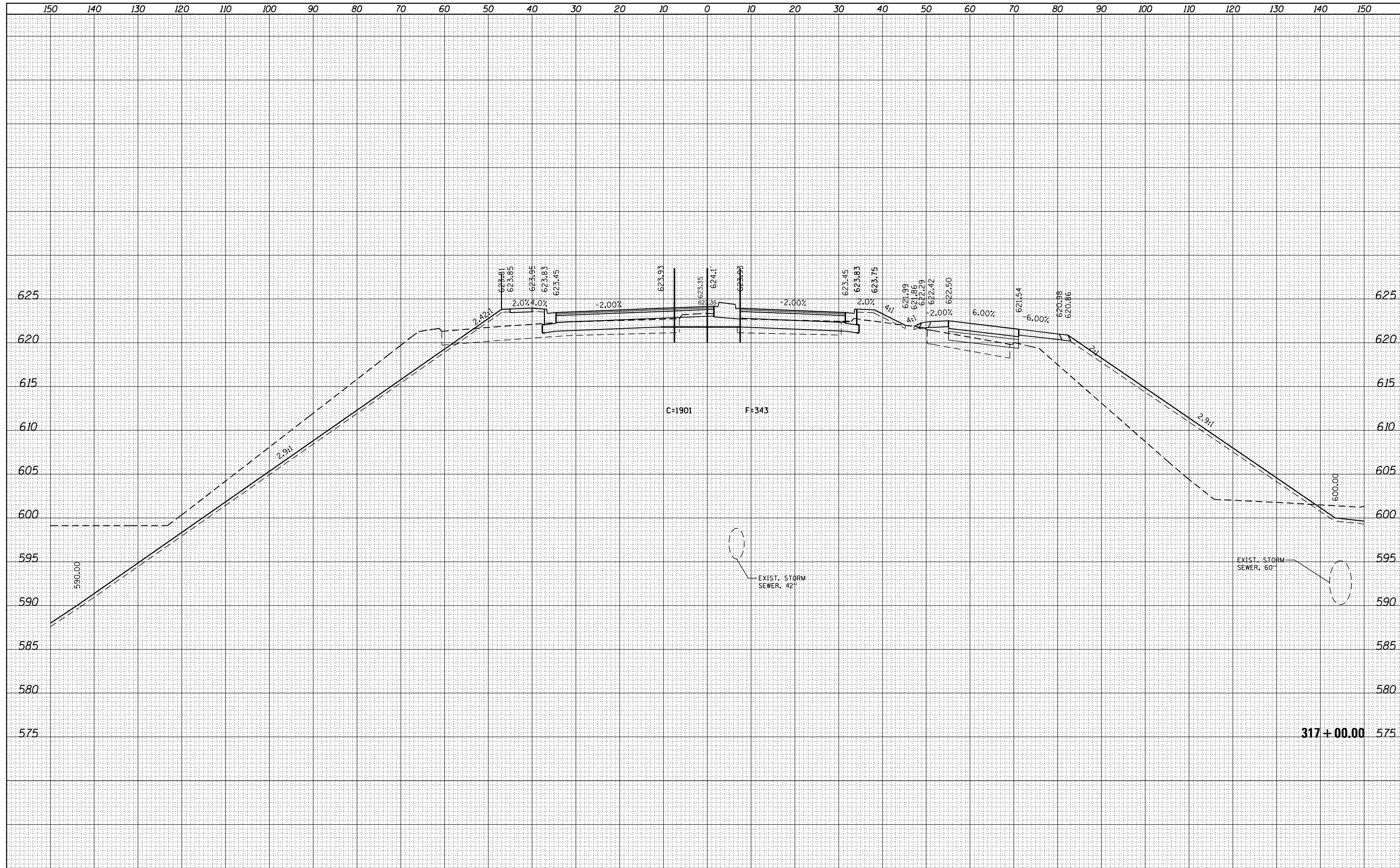
**HARLEM AVE. CROSS SECTIONS**

SCALE: 1"=5' (VERT.) 1"=10' (HORIZ.) SHEET OF SHEETS STA. 315+00.00 TO STA. 316+00.00

F.A. RTE. 29 & 348	SECTION 3128-Z-1-R&RS	COUNTY COOK	TOTAL SHEETS 659	SHEET NO. 611
			CONTRACT NO. 60R49	
ILLINOIS FED. AID PROJECT				

DATE	
BY	
SURVEYED	
PLOTTED	
TEMPLATE	
NOTE BOOK	
AREAS CHECKED	
NO.	

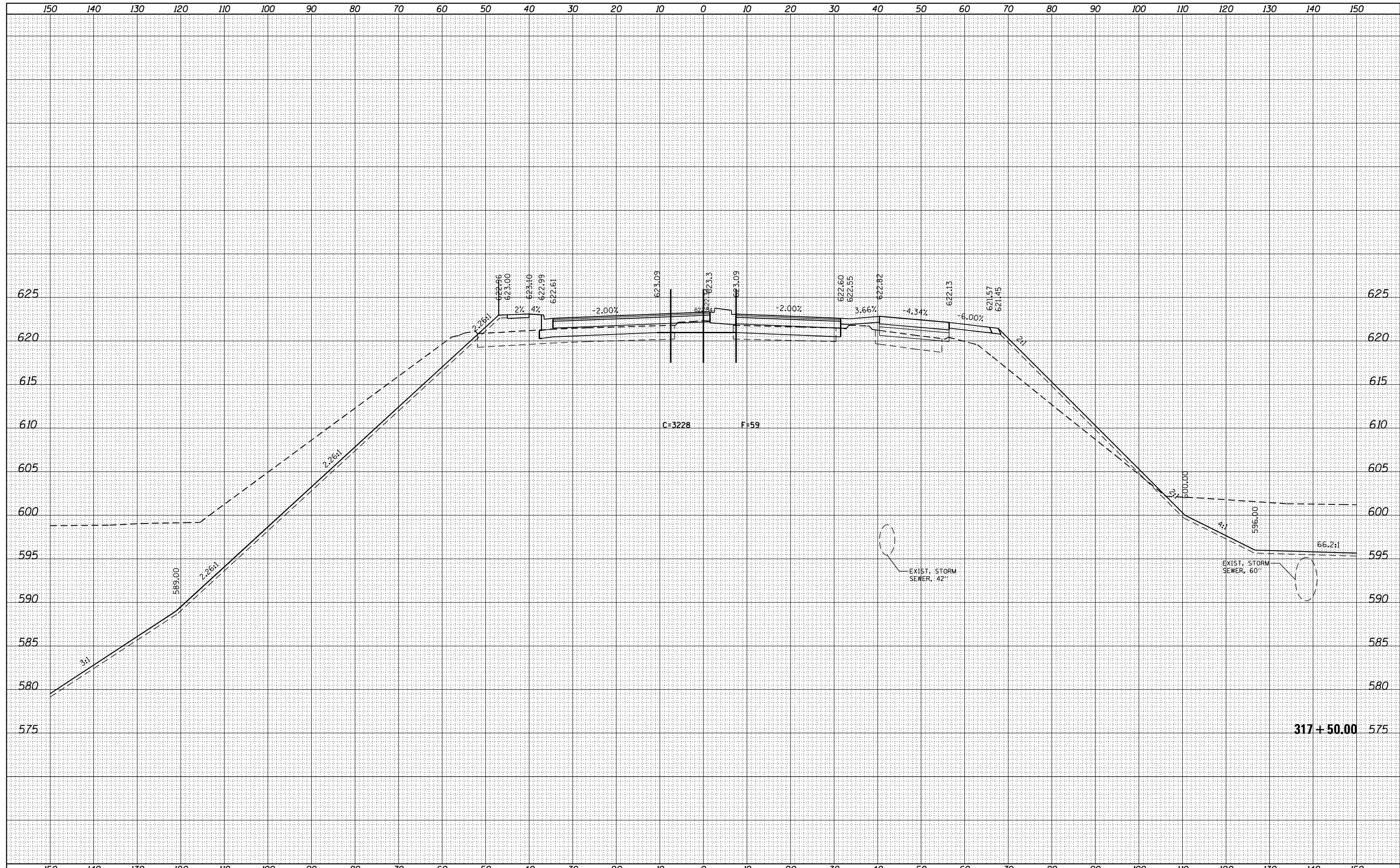
DATE	
BY	
SURVEYED	
PLOTTED	
TEMPLATE	
NOTE BOOK	
AREAS CHECKED	
NO.	



FILE NAME = ...Harlem_XS.dgn	USER NAME = ofispatrick	DESIGNED - AAF	REVISED -	<b>STATE OF ILLINOIS</b> <b>DEPARTMENT OF TRANSPORTATION</b>	<b>HARLEM AVE. CROSS SECTIONS</b>			F.A. RTE. 29 & 348	SECTION 3128-Z-1-R&RS	COUNTY COOK	TOTAL SHEETS 659	SHEET NO. 612
THE HOH GROUP, INC. ARCHITECTS   ENGINEERS	PLOT SCALE = 20.0000' / in.	DRAWN - AAF	REVISED -		SCALE: 1"=5' (VERT.) 1"=10' (HORIZ.)	SHEET	OF	SHEETS	STA. 317+00.00	TO STA. 317+00.00	CONTRACT NO. 60R49	
PN: 3730	PLOT DATE: 12/15/2023	CHECKED - BAP	REVISED -		ILLINOIS FED. AID PROJECT							
		DATE -	REVISED -		XS-HAR13							

DATE	
BY	
FINISHED SURVEY	
PLOTTED	
TEMPLATE	
NOTE BOOK	
AREAS CHECKED	
NO.	

DATE	
BY	
ORIGINAL SURVEY	
PLOTTED	
TEMPLATE	
NOTE BOOK	
AREAS CHECKED	
NO.	



FILE NAME = ...Harlem\_XS.dgn  
**THE HOH GROUP, INC.**  
 ARCHITECTS | ENGINEERS  
 PN: 3730

USER NAME = ofiszpatrick	DESIGNED - AAF	REVISED -
	DRAWN - AAF	REVISED -
PLOT SCALE = 20.0000' / in.	CHECKED - BAP	REVISED -
PLOT DATE = 12/15/2023	DATE -	REVISED -

**STATE OF ILLINOIS  
 DEPARTMENT OF TRANSPORTATION**

**HARLEM AVE. CROSS SECTIONS**

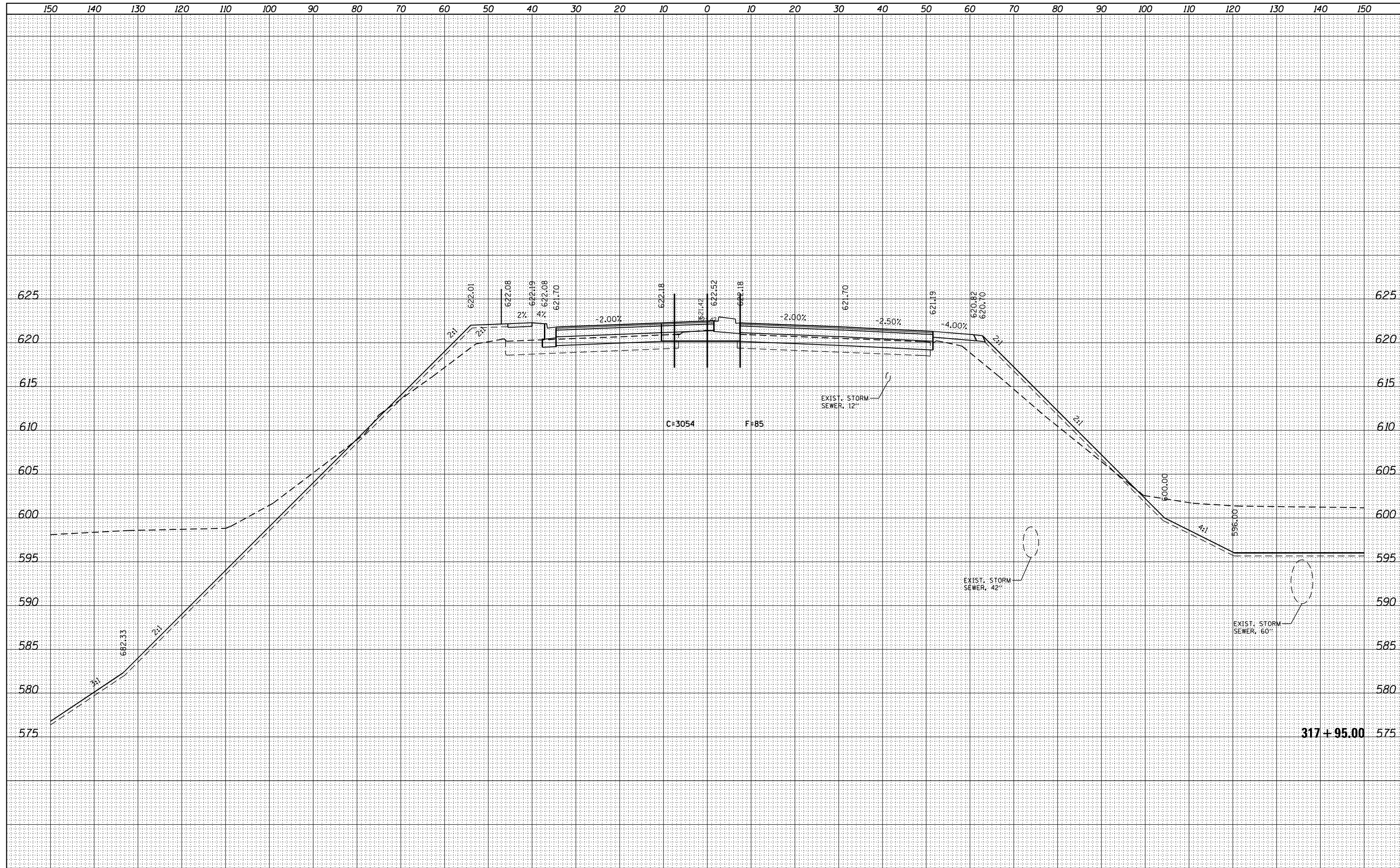
SCALE: 1"=5' (VERT.)  
 1"=10' (HORIZ.)

SHEET OF SHEETS STA. 317+50.00 TO STA. 317+50.00

F.A. RTE. 29 & 348	SECTION 3128-Z-1-R&RS	COUNTY COOK	TOTAL SHEETS 659	SHEET NO. 613
			CONTRACT NO. 60R49	
ILLINOIS FED. AID PROJECT				

DATE	
BY	
SURVEYED	
PLOTTED	
TEMPLATE	
NOTE BOOK	
AREAS CHECKED	
NO.	

DATE	
BY	
SURVEYED	
PLOTTED	
TEMPLATE	
NOTE BOOK	
AREAS CHECKED	
NO.	



FILE NAME = ...Harlem\_XS.dgn  
**THE HOH GROUP, INC.**  
 ARCHITECTS | ENGINEERS  
 PN: 3730

USER NAME = ofiszpatrick	DESIGNED - AAF	REVISD -
	DRAWN - AAF	REVISD -
PLOT SCALE = 20.0000' / in.	CHECKED - BAP	REVISD -
PLOT DATE = 12/15/2023	DATE -	REVISD -

**STATE OF ILLINOIS**  
**DEPARTMENT OF TRANSPORTATION**

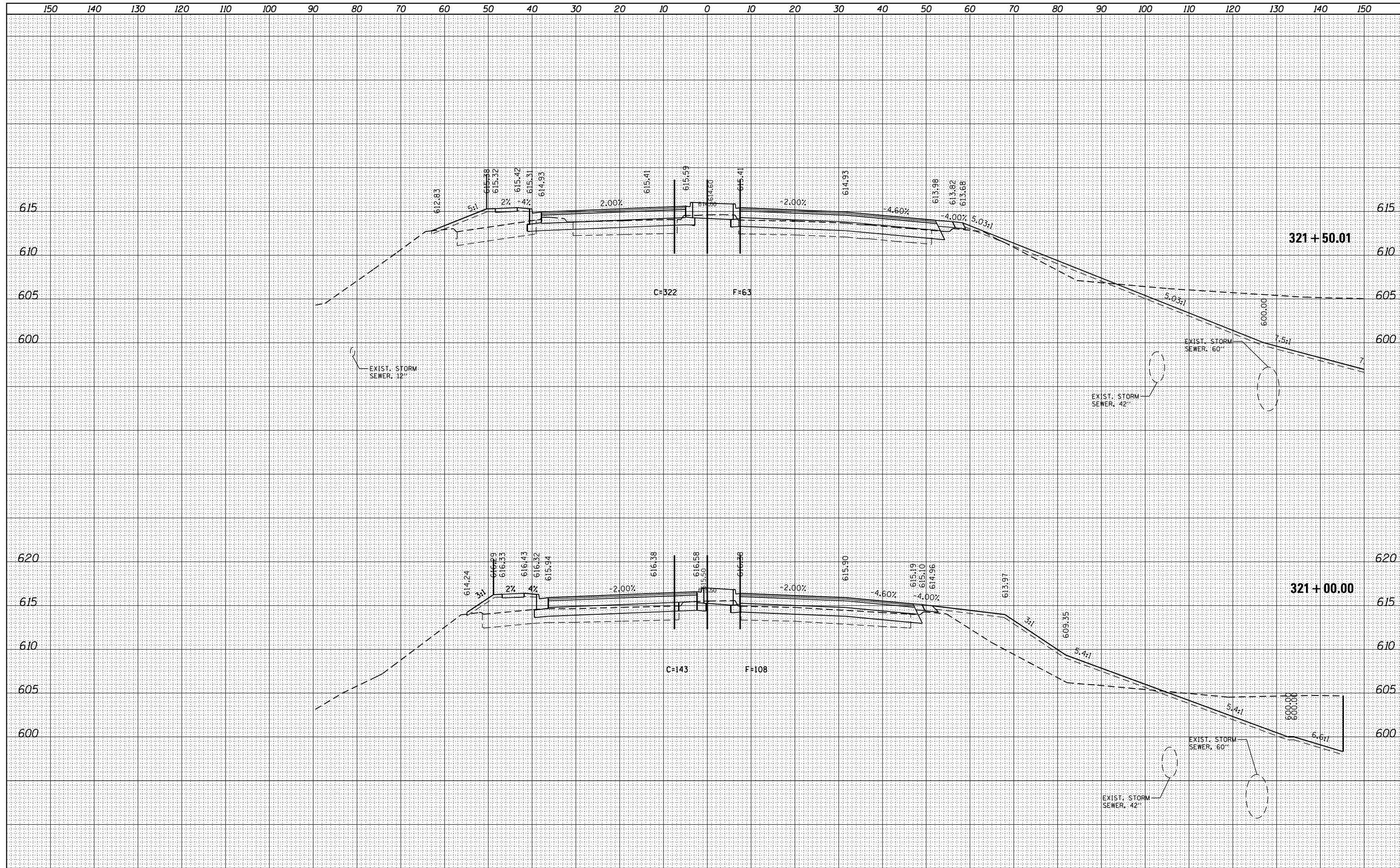
**HARLEM AVE. CROSS SECTIONS**

SCALE: 1"=5' (VERT.)  
 1"=10' (HORIZ.) SHEET OF SHEETS STA. 317+95.00 TO STA. 317+95.00

F.A. RTE. 29 & 348	SECTION 3128-Z-1-R&RS	COUNTY COOK	TOTAL SHEETS 659	SHEET NO. 614
CONTRACT NO. 60R49			ILLINOIS FED. AID PROJECT	

DATE	
BY	
FINISHED SURVEY	
PLOTTED	
TEMPLATE	
NOTE BOOK	
AREAS	
CHECKED	

DATE	
BY	
ORIGINAL SURVEY	
PLOTTED	
TEMPLATE	
NOTE BOOK	
AREAS	
CHECKED	



FILE NAME = ...Harlem\_XS.dgn  
**THE HOH GROUP, INC.**  
 ARCHITECTS | ENGINEERS  
 PN: 3730

USER NAME = ofiszpatrick  
 PLOT SCALE = 20.0000' / in.  
 PLOT DATE = 12/15/2023

DESIGNED -	AAF	REVISED -	
DRAWN -	AAF	REVISED -	
CHECKED -	BAP	REVISED -	
DATE -		REVISED -	

**STATE OF ILLINOIS**  
**DEPARTMENT OF TRANSPORTATION**

**HARLEM AVE. CROSS SECTIONS**

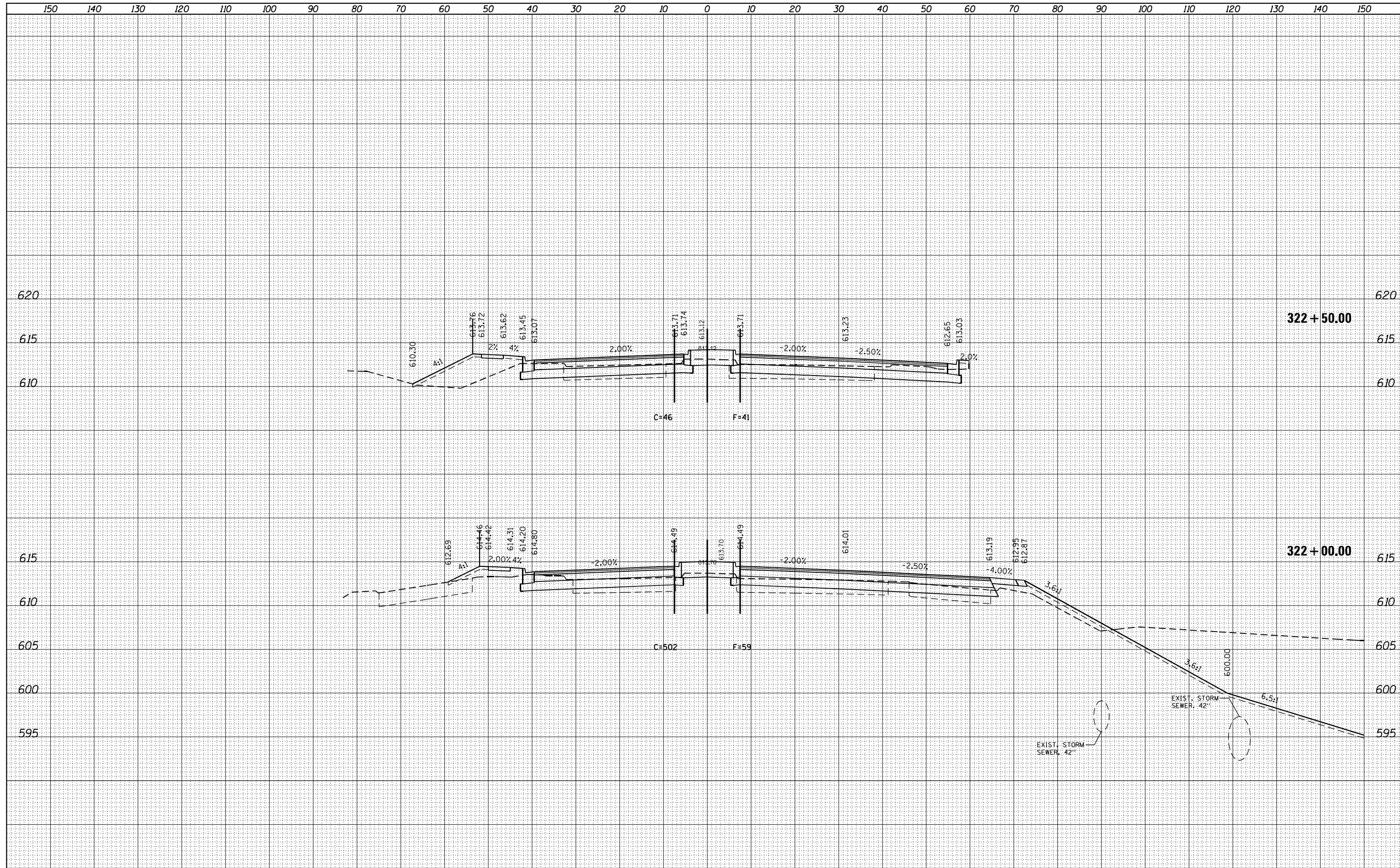
SCALE: 1"=5' (VERT.)  
 1"=10' (HORIZ.) SHEET OF SHEETS STA. 321+00.00 TO STA. 321+50.01

F.A. RTE.	SECTION	COUNTY	TOTAL SHEETS	SHEET NO.
29 & 348	3128-Z-1-R&RS	COOK	659	615
				CONTRACT NO. 60R49
ILLINOIS FED. AID PROJECT				

XS-HAR16

DATE	
BY	
FINISHED SURVEY	
PLOTTED	
TEMPLATE	
NOTE BOOK	
AREAS CHECKED	
NO.	

DATE	
BY	
ORIGINAL SURVEY	
PLOTTED	
TEMPLATE	
NOTE BOOK	
AREAS CHECKED	
NO.	



FILE NAME = ...Harlem\_XS.dgn  
**THE HOH GROUP, INC.**  
 ARCHITECTS | ENGINEERS  
 PN: 3730

USER NAME = ofiszpatrick  
 PLOT SCALE = 20.0000' / in.  
 PLOT DATE = 12/15/2023

DESIGNED -	AAF	REVISED -	
DRAWN -	AAF	REVISED -	
CHECKED -	BAP	REVISED -	
DATE -		REVISED -	

**STATE OF ILLINOIS  
 DEPARTMENT OF TRANSPORTATION**

**HARLEM AVE. CROSS SECTIONS**

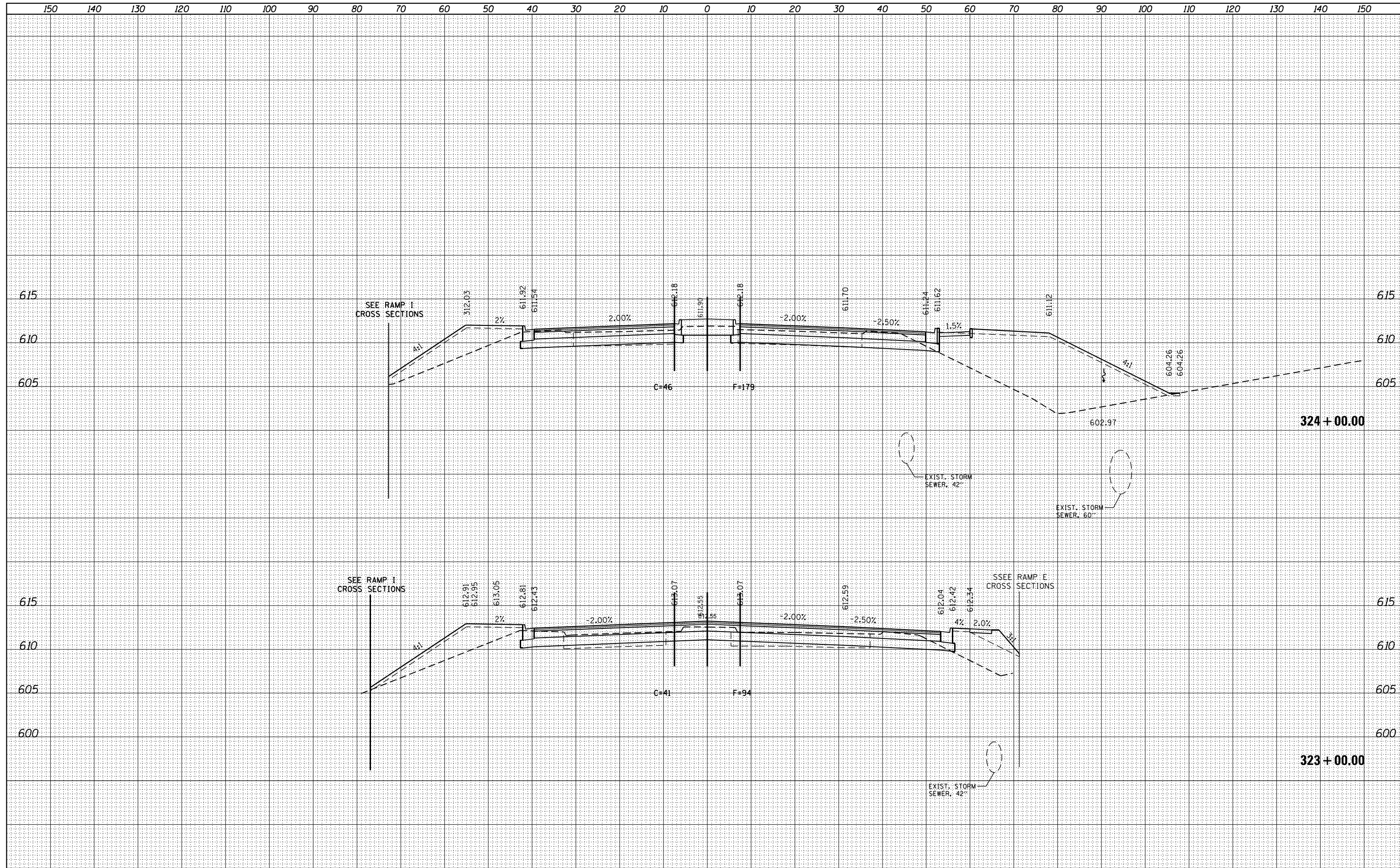
SCALE: 1"=5' (VERT.)  
 1"=10' (HORIZ.) SHEET OF SHEETS STA. 322+00.00 TO STA. 322+50.00

F.A. RTE.	SECTION	COUNTY	TOTAL SHEETS	SHEET NO.
29 & 348	3128-Z-1-R&RS	COOK	659	616
				CONTRACT NO. 60R49
ILLINOIS FED. AID PROJECT				



DATE	
BY	
FINISHED SURVEY	
PLOTTED	
TEMPLATE	
NOTE BOOK	
AREAS CHECKED	
NO.	

DATE	
BY	
ORIGINAL SURVEY	
PLOTTED	
TEMPLATE	
AREAS CHECKED	
NO.	

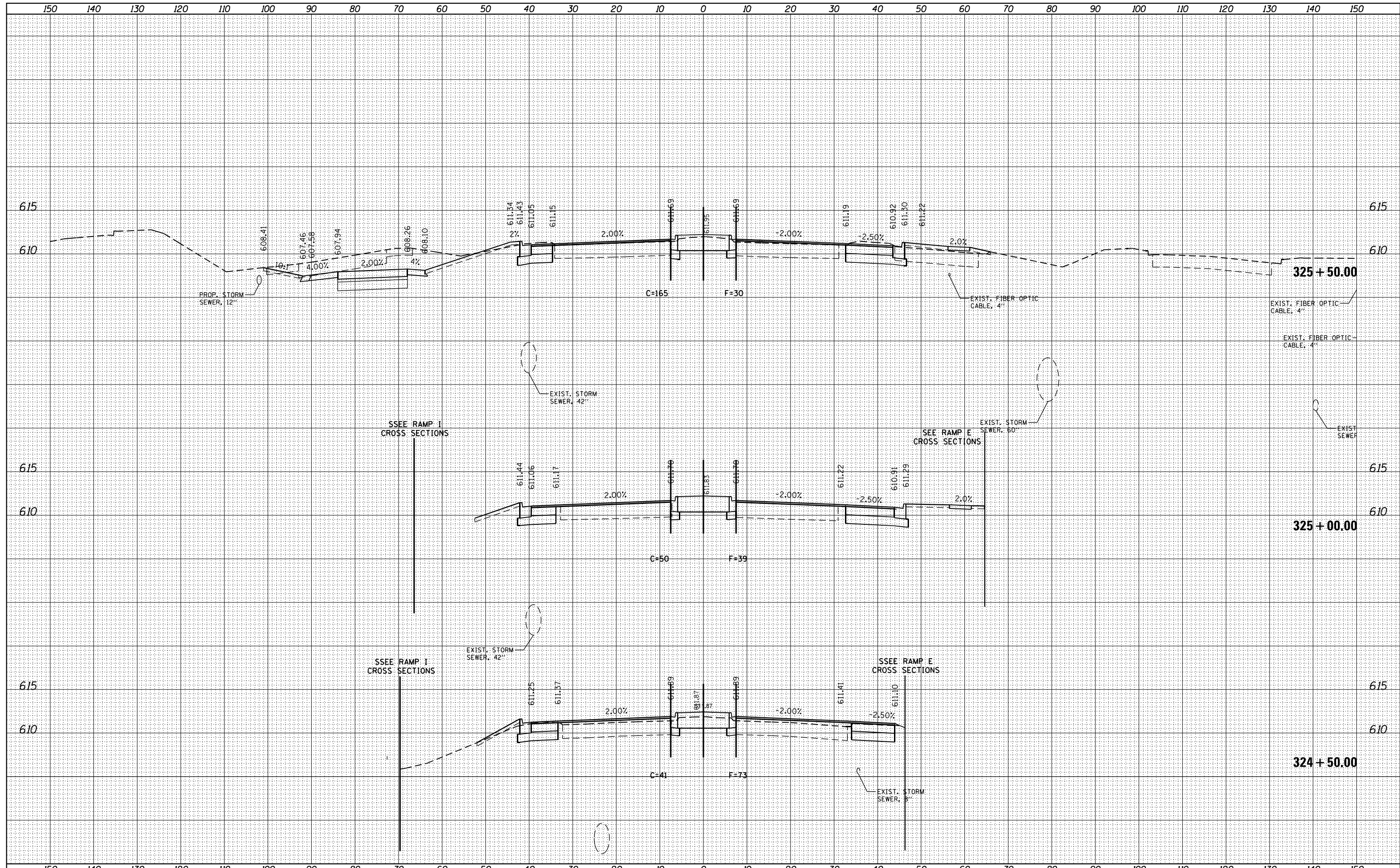


FILE NAME = ...Harlem_XS.dgn	USER NAME = ofiszpatrick	DESIGNED - AAF	REVISD -	<b>STATE OF ILLINOIS</b> <b>DEPARTMENT OF TRANSPORTATION</b>	<b>HARLEM AVE. CROSS SECTIONS</b>		F.A. RTE. 29 & 348	SECTION 3128-Z-1-R&RS	COUNTY COOK	TOTAL SHEETS 659	SHEET NO. 617	
THE HOH GROUP, INC.	PLOT SCALE = 20.0000' / in.	DRAWN - AAF	REVISD -		SCALE: 1"=5' (VERT.) 1"=10' (HORIZ.)	SHEET OF SHEETS	STA. 323+00.00 TO STA. 324+00.00	CONTRACT NO. 60R49		ILLINOIS FED. AID PROJECT		
ARCHITECTS   ENGINEERS	PLOT DATE = 12/15/2023	CHECKED - BAP	REVISD -									
PN: 3730		DATE -	REVISD -									

XS-HAR18

DATE	
BY	
SURVEYED	
PLOTTED	
TEMPLATE	
NOTE BOOK	
AREAS CHECKED	
NO.	

DATE	
BY	
SURVEYED	
PLOTTED	
TEMPLATE	
NOTE BOOK	
AREAS CHECKED	
NO.	



FILE NAME = ...Harlem\_XS.dgn  
**THE HOH GROUP, INC.**  
 ARCHITECTS | ENGINEERS  
 PN: 3730

USER NAME = ofiszpatrick  
 PLOT SCALE = 20.0000' / in.  
 PLOT DATE = 12/15/2023

DESIGNED -	AAF	REVISED -	
DRAWN -	AAF	REVISED -	
CHECKED -	BAP	REVISED -	
DATE -		REVISED -	

**STATE OF ILLINOIS**  
**DEPARTMENT OF TRANSPORTATION**

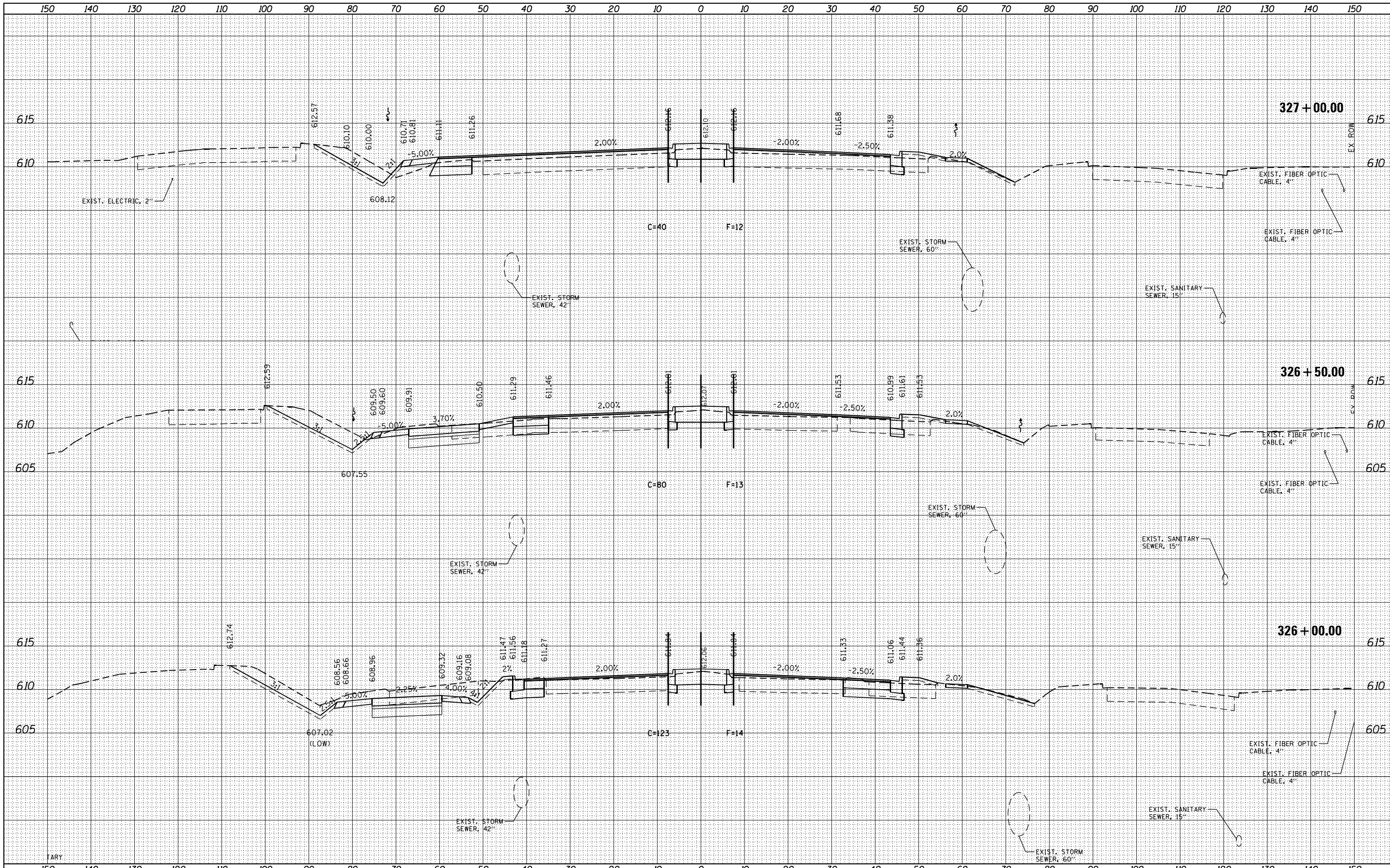
**HARLEM AVE. CROSS SECTIONS**

SCALE: 1"=5' (VERT.) 1"=10' (HORIZ.) SHEET OF SHEETS STA. 324+50.00 TO STA. 325+50.00

F.A. RTE. 29 & 348	SECTION 3128-Z-1-R&RS	COUNTY COOK	TOTAL SHEETS 659	SHEET NO. 618
CONTRACT NO. 60R49			ILLINOIS FED. AID PROJECT	

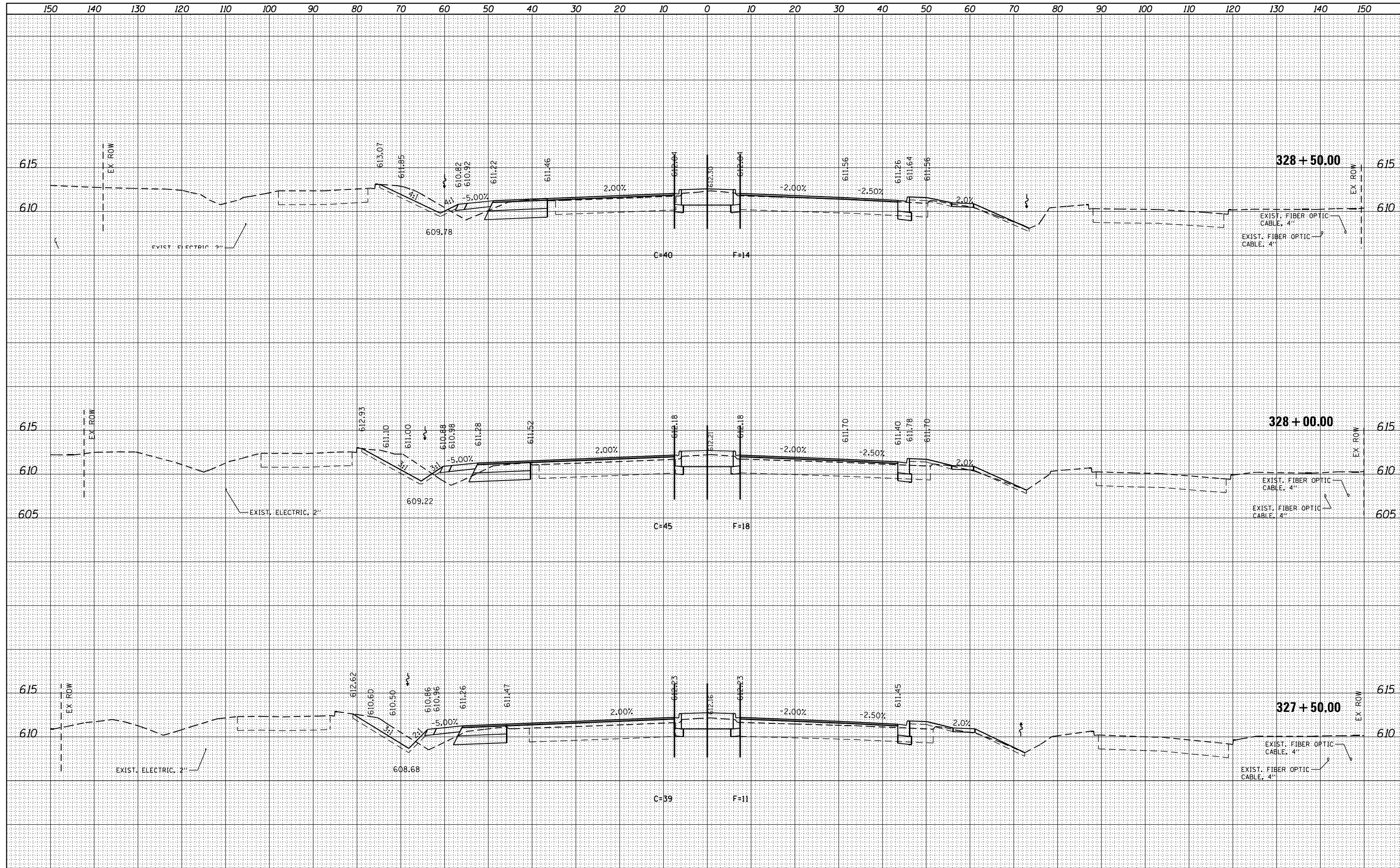
DATE	
BY	
NO.	
ORIGINAL SURVEY	
NOTE BOOK	
AREAS CHECKED	
SURVEYED	
PLOTTED	
TEMPLATE	
AREAS	
CHECKED	

DATE	
BY	
NO.	
ORIGINAL SURVEY	
NOTE BOOK	
AREAS CHECKED	
SURVEYED	
PLOTTED	
TEMPLATE	
AREAS	
CHECKED	



DATE	
BY	
FINISHED SURVEY	
PLOTTED TEMPLATE	
NOTE BOOK	
AREAS CHECKED	
NO.	

DATE	
BY	
ORIGINAL SURVEY	
PLOTTED TEMPLATE	
NOTE BOOK	
AREAS CHECKED	
NO.	



FILE NAME = ...Harlem\_XS.dgn  
**THE HOH GROUP, INC.**  
 ARCHITECTS | ENGINEERS

USER NAME = afiszpatrick  
 PLOT SCALE = 20.0000' / in.  
 PLOT DATE = 12/15/2023

DESIGNED -	AAF	REVISED -	
DRAWN -	AAF	REVISED -	
CHECKED -	BAP	REVISED -	
DATE -		REVISED -	

**STATE OF ILLINOIS  
 DEPARTMENT OF TRANSPORTATION**

**HARLEM AVE. CROSS SECTIONS**

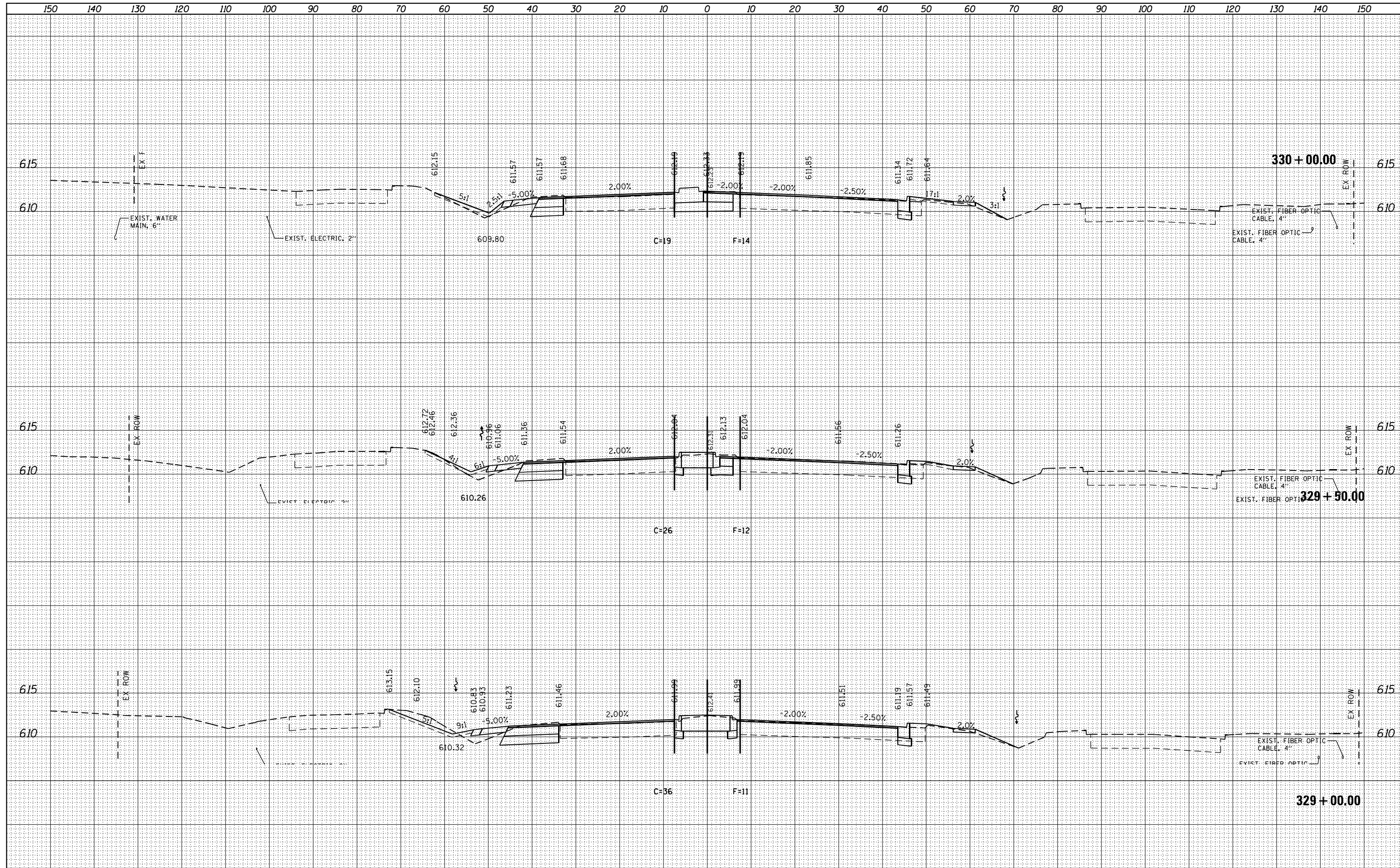
SCALE: 1"=5' (VERT.)  
 1"=10' (HORIZ.)

SHEET OF SHEETS STA. 327+50.00 TO STA. 328+50.00

F.A. RTE.	SECTION	COUNTY	TOTAL SHEETS	SHEET NO.
29 & 348	3128-Z-1-R&RS	COOK	659	620
				CONTRACT NO. 60R49
ILLINOIS FED. AID PROJECT				

DATE	
BY	
SURVEYED	
PLOTTED	
TEMPLATE	
NOTE BOOK	
AREAS CHECKED	
NO.	

DATE	
BY	
SURVEYED	
PLOTTED	
TEMPLATE	
NOTE BOOK	
AREAS CHECKED	
NO.	



FILE NAME = ...Harlem\_xS.dgn  
**THE HOH GROUP, INC.**  
 ARCHITECTS | ENGINEERS  
 PN: 3730

USER NAME = ofiszpatrick  
 PLOT SCALE = 20.0000' / in.  
 PLOT DATE = 12/15/2023

DESIGNED -	AAF	REVISED -	
DRAWN -	AAF	REVISED -	
CHECKED -	BAP	REVISED -	
DATE -		REVISED -	

**STATE OF ILLINOIS**  
**DEPARTMENT OF TRANSPORTATION**

**HARLEM AVE. CROSS SECTIONS**

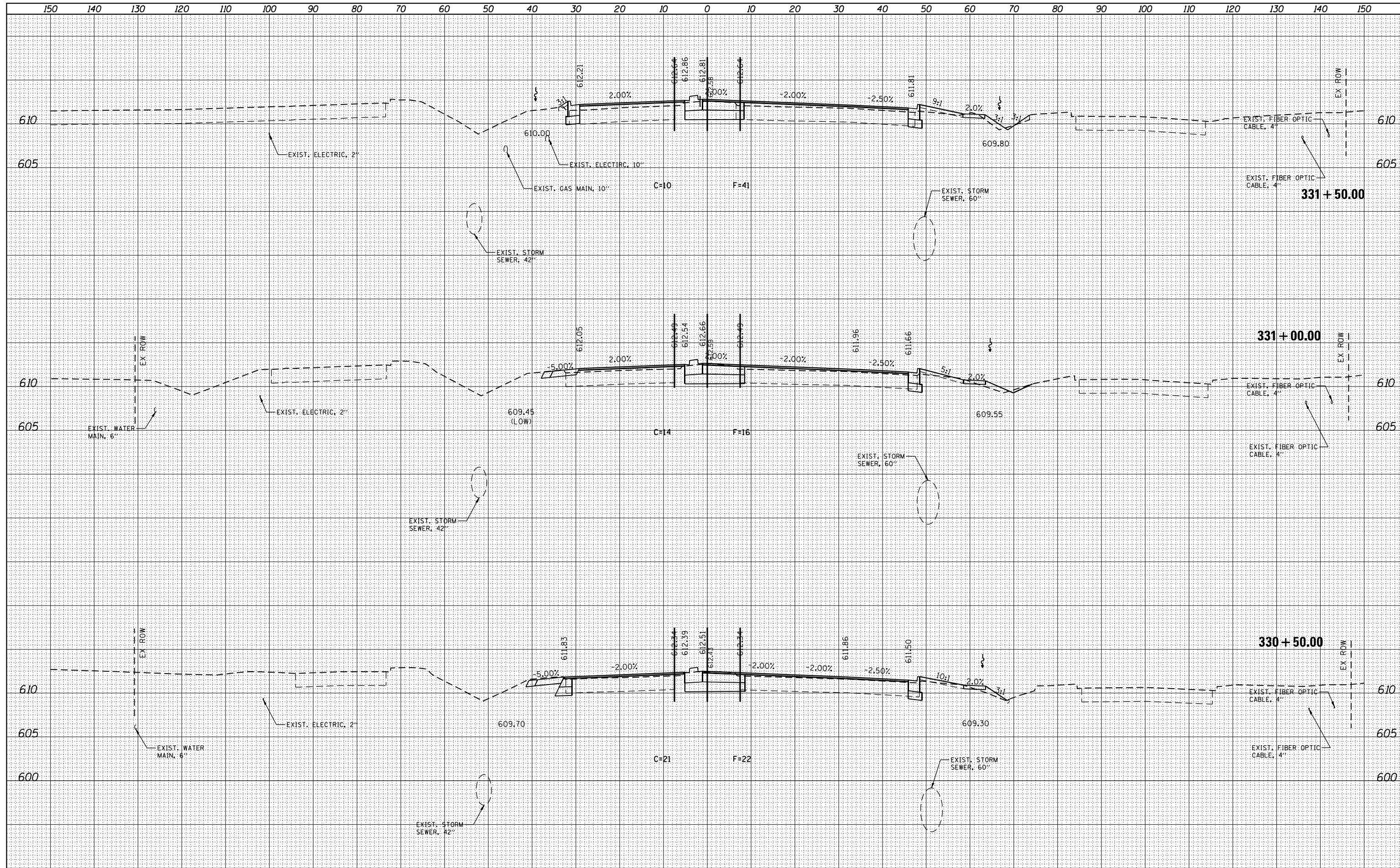
SCALE: 1"=5' (VERT.)  
 1"=10' (HORIZ.) SHEET OF SHEETS STA. 329+00.00 TO STA. 330+00.00

F.A. RTE. 29 & 348	SECTION 3128-Z-1-R&RS	COUNTY COOK	TOTAL SHEETS 659	SHEET NO. 621
			CONTRACT NO. 60R49	
ILLINOIS FED. AID PROJECT				

XS-HAR22

DATE	
BY	
FINISHED SURVEY	
PLOTTED	
NOTE BOOK	
AREAS CHECKED	

DATE	
BY	
ORIGINAL SURVEY	
PLOTTED	
NOTE BOOK	
AREAS CHECKED	



FILE NAME = ...Harlem\_xs.dgn  
**THE HOH GROUP, INC.**  
 ARCHITECTS | ENGINEERS  
 PN: 3730

USER NAME = ofispatrik  
 PLOT SCALE = 20.0000' / in.  
 PLOT DATE = 12/15/2023

DESIGNED -	AAF	REVISED -	
DRAWN -	AAF	REVISED -	
CHECKED -	BAP	REVISED -	
DATE -		REVISED -	

**STATE OF ILLINOIS  
 DEPARTMENT OF TRANSPORTATION**

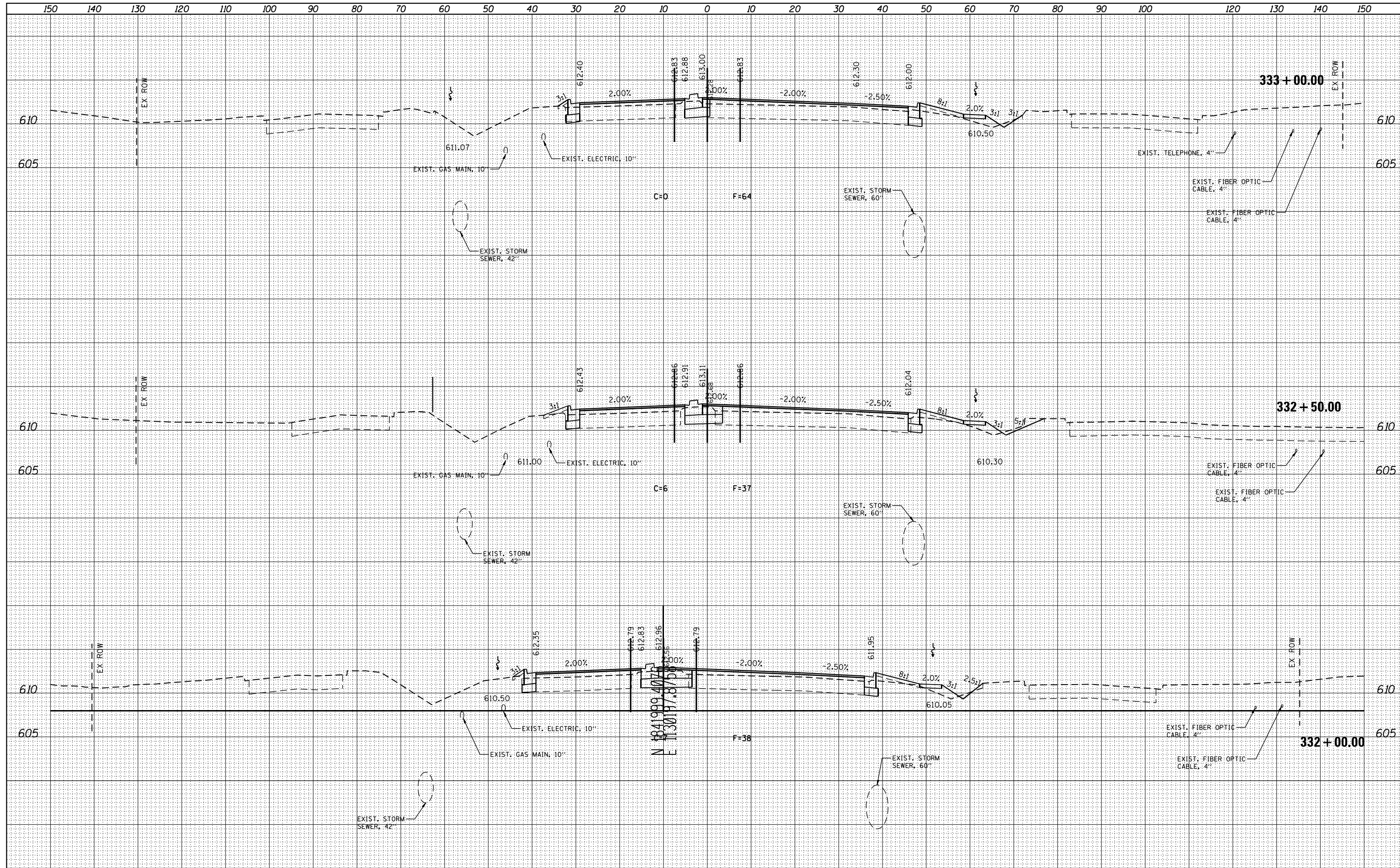
**HARLEM AVE. CROSS SECTIONS**

SCALE: 1"=5' (VERT.)  
 1"=10' (HORIZ.)  
 SHEET OF SHEETS STA. 330+50.00 TO STA. 331+50.00

F.A. RTE.	SECTION	COUNTY	TOTAL SHEETS	SHEET NO.
29 & 348	3128-Z-1-R&S	COOK	659	622
				CONTRACT NO. 60R49
ILLINOIS FED. AID PROJECT				

DATE	
BY	
FINISHED SURVEY	
PLOTTED TEMPLATE	
NOTE BOOK	
AREAS CHECKED	

DATE	
BY	
ORIGINAL SURVEY	
PLOTTED TEMPLATE	
NOTE BOOK	
AREAS CHECKED	



FILE NAME = ...Harlem\_XS.dgn  
**THE HOH GROUP, INC.**  
 ARCHITECTS | ENGINEERS  
 PN: 3730

USER NAME = ofispatrick  
 PLOT SCALE = 20.0000' / in.  
 PLOT DATE = 12/15/2023

DESIGNED -	AAF	REVISED -	
DRAWN -	AAF	REVISED -	
CHECKED -	BAP	REVISED -	
DATE -		REVISED -	

**STATE OF ILLINOIS  
 DEPARTMENT OF TRANSPORTATION**

**HARLEM AVE. CROSS SECTIONS**

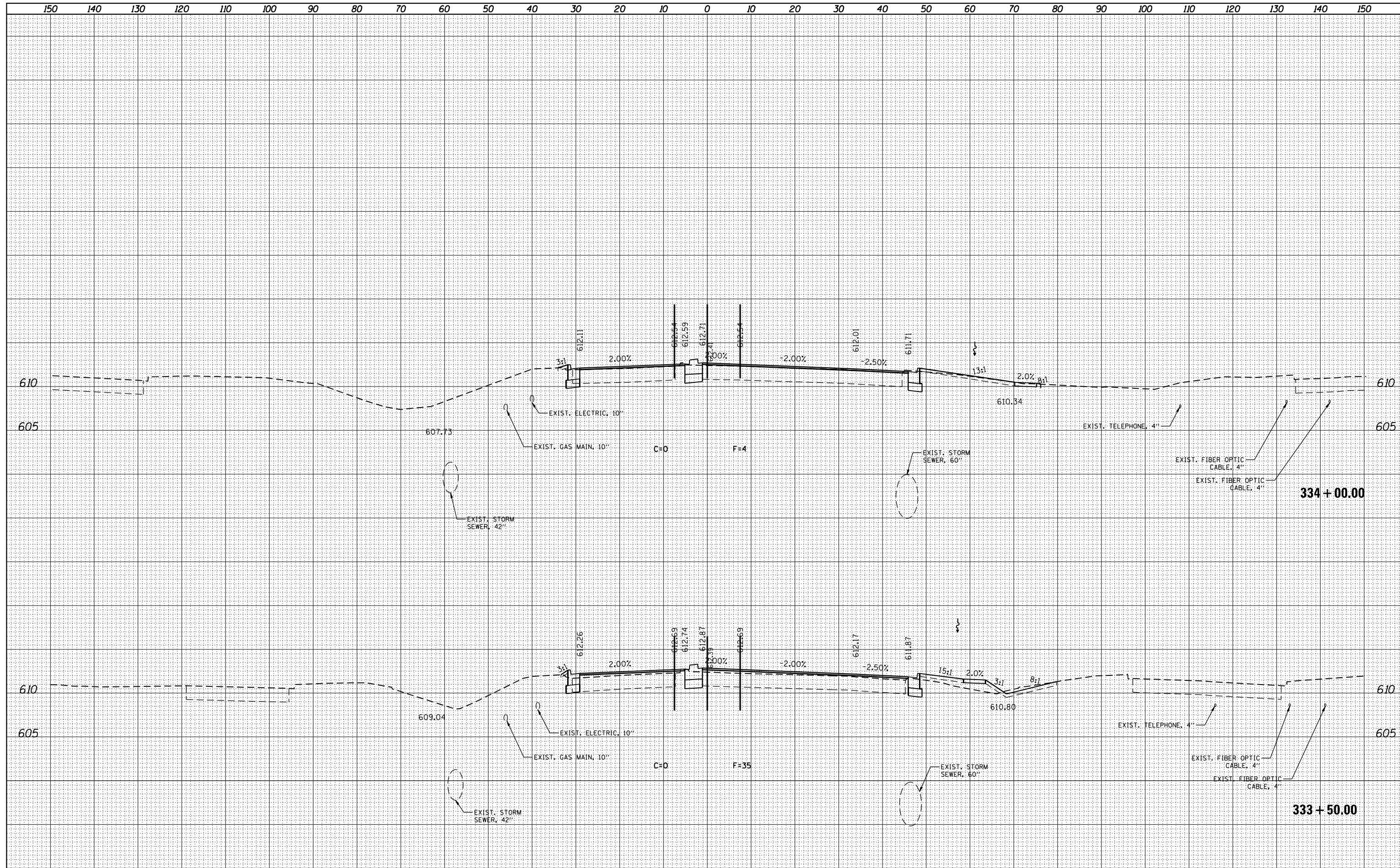
SCALE: 1"=5' (VERT.)  
 1"=10' (HORIZ.)

SHEET OF SHEETS STA. 332+00.00 TO STA. 333+00.00

F.A. RTE.	SECTION	COUNTY	TOTAL SHEETS	SHEET NO.
29 & 348	3128-Z-1-R&RS	COOK	659	623
				CONTRACT NO. 60R49
ILLINOIS FED. AID PROJECT				

DATE	
BY	
FINISHED SURVEY	
PLOTTED	
TEMPLATE	
NOTE BOOK	
AREAS CHECKED	
NO.	

DATE	
BY	
ORIGINAL SURVEY	
PLOTTED	
TEMPLATE	
NOTE BOOK	
AREAS CHECKED	
NO.	



FILE NAME = ...Harlem\_XS.dgn  
**THE HOH GROUP, INC.**  
 ARCHITECTS | ENGINEERS  
 PN: 3730

USER NAME = ofiszpatrick  
 PLOT SCALE = 20.0000' / in.  
 PLOT DATE = 12/15/2023

DESIGNED -	AAF	REVISED -	
DRAWN -	AAF	REVISED -	
CHECKED -	BAP	REVISED -	
DATE -		REVISED -	

**STATE OF ILLINOIS**  
**DEPARTMENT OF TRANSPORTATION**

**HARLEM AVE. CROSS SECTIONS**

SCALE: 1"=5' (VERT.) 1"=10' (HORIZ.) SHEET OF SHEETS STA. 334+50.00 TO STA. 334+00.00

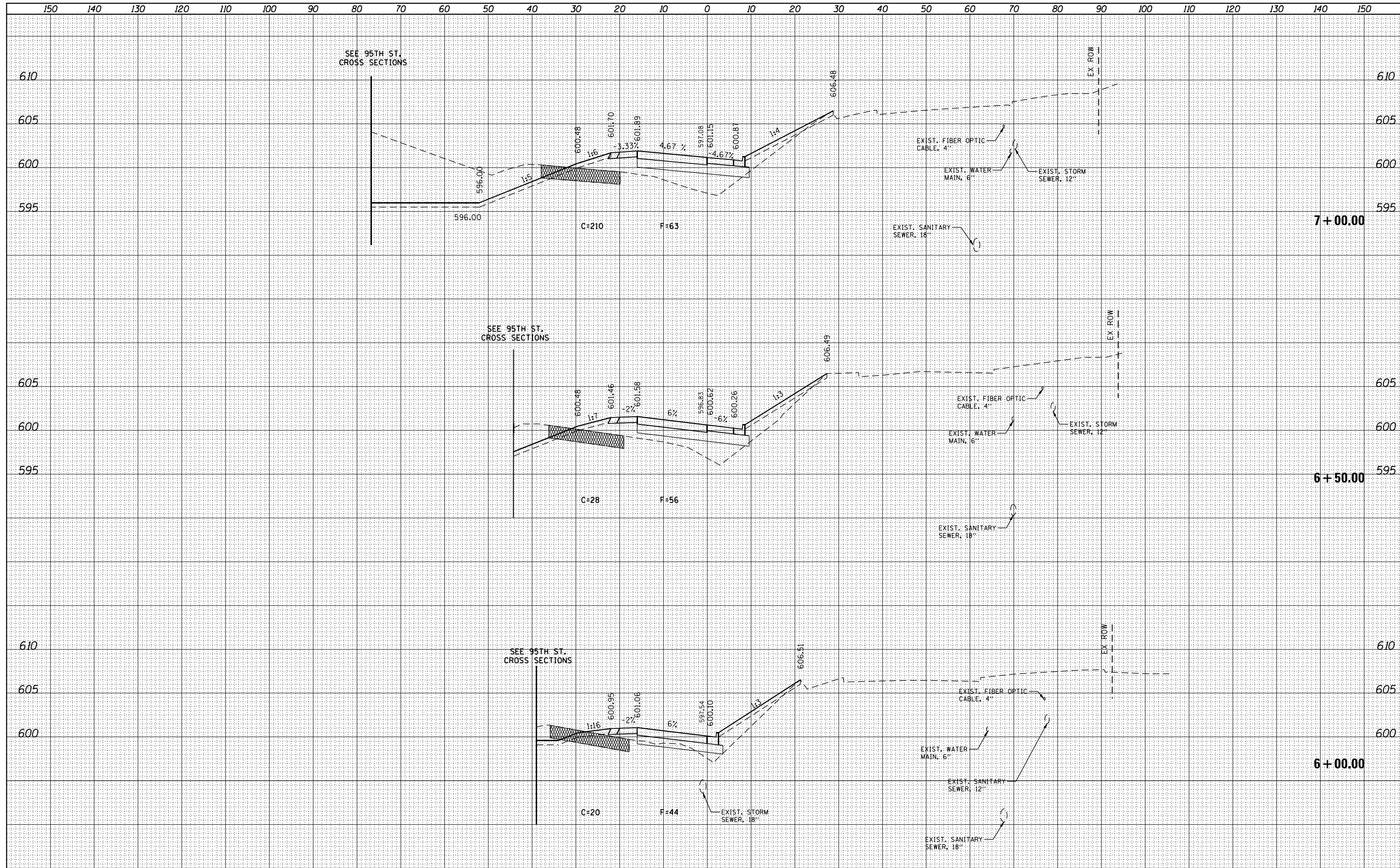
F.A. RTE. 29 & 348	SECTION 3128-Z-1-R&RS	COUNTY COOK	TOTAL SHEETS 659	SHEET NO. 624
			CONTRACT NO. 60R49	
ILLINOIS FED. AID PROJECT				

**XS-HAR25**



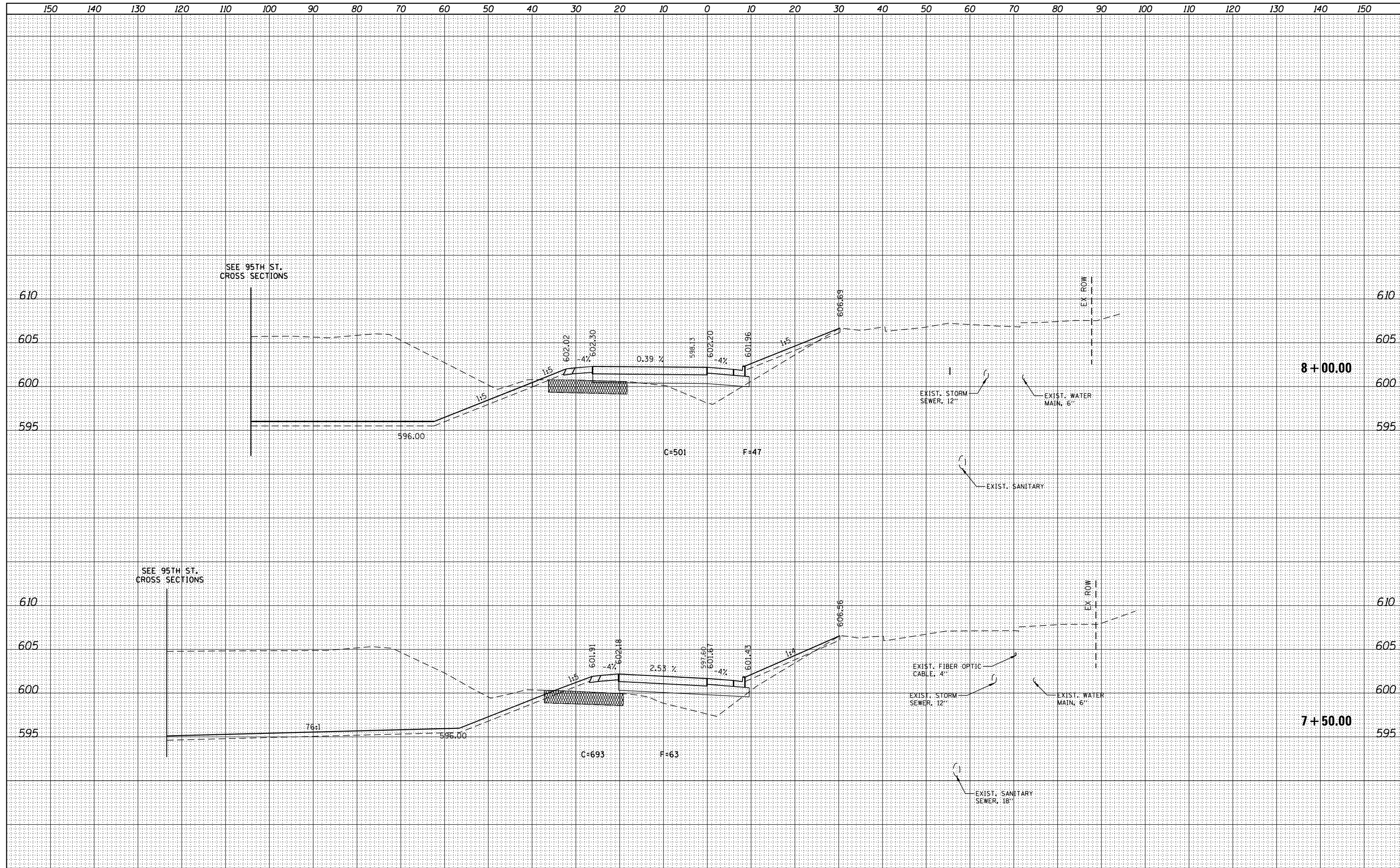
DATE	
BY	
FINISHED SURVEY	
PLOTTED TEMPLATE	
NOTE BOOK	
AREAS CHECKED	

DATE	
BY	
ORIGINAL SURVEY	
PLOTTED TEMPLATE	
NOTE BOOK	
AREAS CHECKED	



DATE	
BY	
FINISHED SURVEY	
PLOTTED	
TEMPLATE	
NOTE BOOK	
AREAS CHECKED	
NO.	

DATE	
BY	
ORIGINAL SURVEY	
PLOTTED	
TEMPLATE	
NOTE BOOK	
AREAS CHECKED	
NO.	

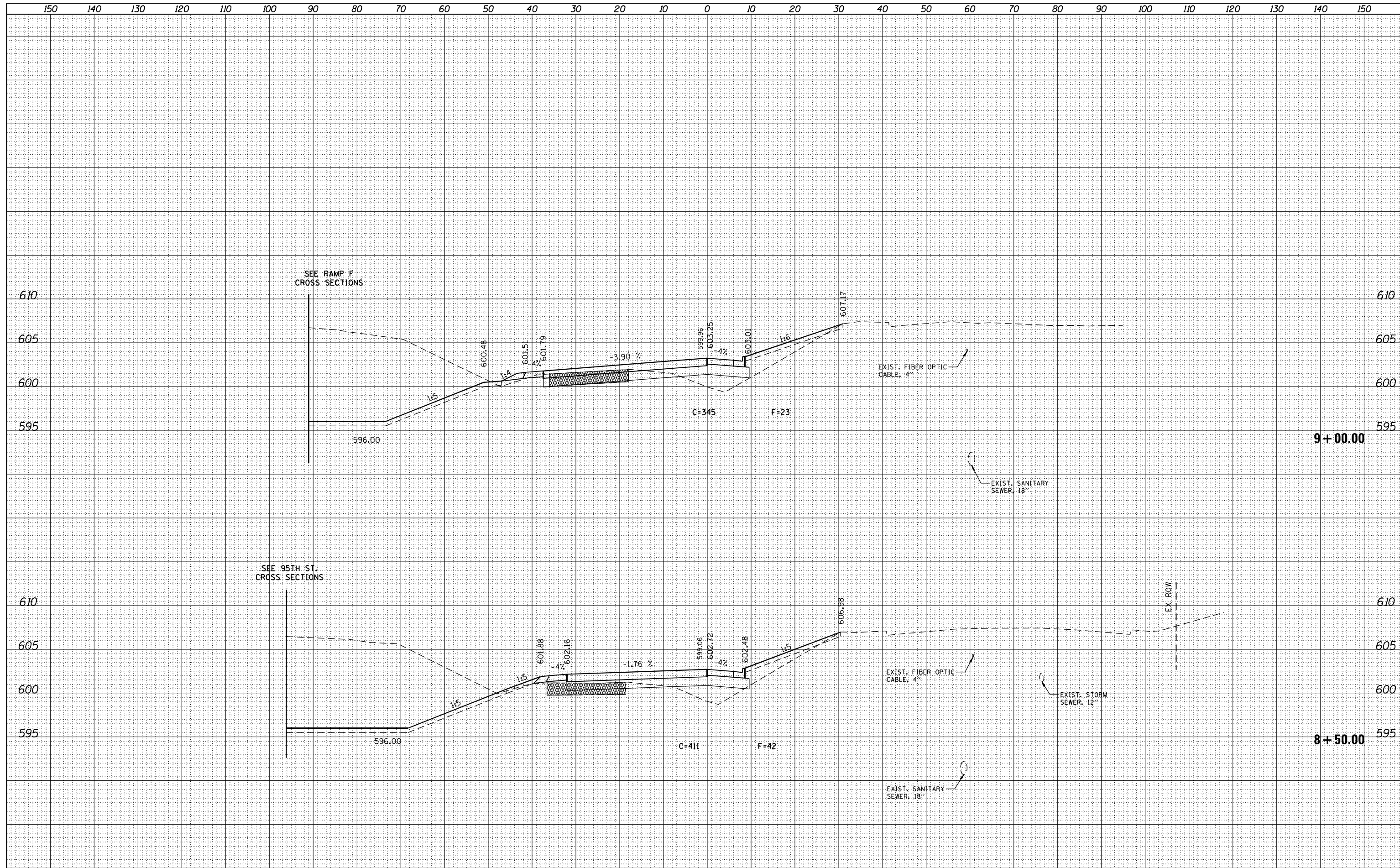


FILE NAME = ...RAMP_E.XS.dgn	USER NAME = ofiszpatrick	DESIGNED - AAF	REVISED -	<b>STATE OF ILLINOIS</b> <b>DEPARTMENT OF TRANSPORTATION</b>	<b>RAMP E CROSS SECTIONS</b> SCALE: 1"=5' (VERT.) 1"=10' (HORIZ.)	F.A. RTE. 29 & 348	SECTION 3128-Z-1-R&RS	COUNTY COOK	TOTAL SHEETS 659	SHEET NO. 626
THE HOH GROUP, INC.	ARCHITECTS   ENGINEERS	DRAWN - AAF	REVISED -			CONTRACT NO. 60R49				
PN: 3730	PLOT DATE: 12/15/2023	CHECKED - BAP	REVISED -			ILLINOIS FED. AID PROJECT				
		DATE -	REVISED -							

XS-RE02

DATE	
BY	
FINISHED SURVEY	
PLOTTED TEMPLATE	
NOTE BOOK AREAS CHECKED	
NO.	

DATE	
BY	
ORIGINAL SURVEY	
PLOTTED TEMPLATE	
NOTE BOOK AREAS CHECKED	
NO.	



FILE NAME = ...RAMP E.XS.dgn  
**THE HOH GROUP, INC.**  
 ARCHITECTS | ENGINEERS  
 PN: 3730

USER NAME = ofispatrick	DESIGNED - AAF	REVISED -
	DRAWN - AAF	REVISED -
PLOT SCALE = 20.0000' / in.	CHECKED - BAP	REVISED -
PLOT DATE = 12/15/2023	DATE -	REVISED -

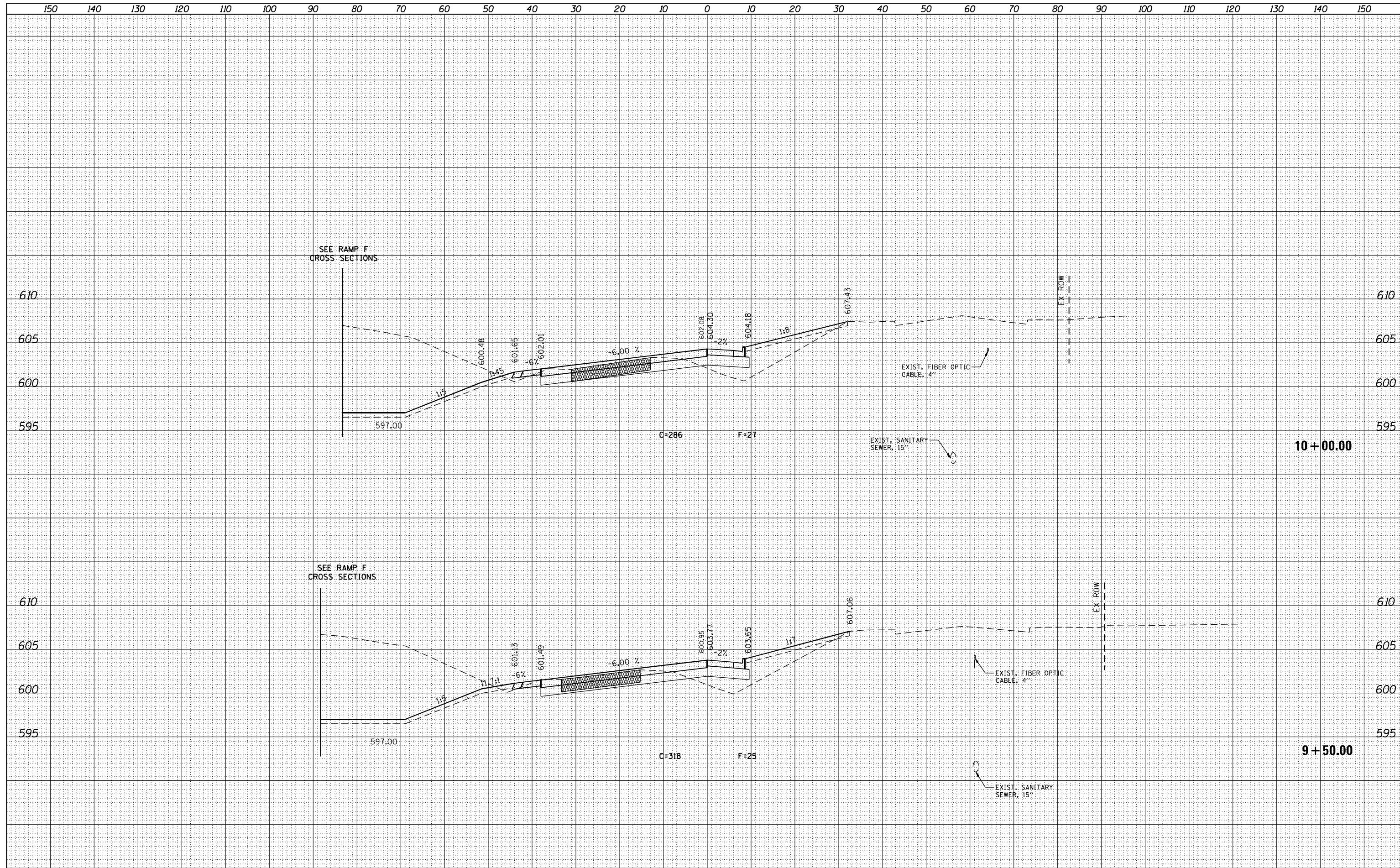
**STATE OF ILLINOIS**  
**DEPARTMENT OF TRANSPORTATION**

**RAMP E CROSS SECTIONS**  
 SCALE: 1"=5' (VERT.)  
 1"=10' (HORIZ.)  
 SHEET OF SHEETS STA. 8+50.00 TO STA. 9+00.00

F.A. RTE. 29 & 348	SECTION 3128-Z-1-R&S	COUNTY COOK	TOTAL SHEETS 659	SHEET NO. 627
			CONTRACT NO. 60R49	
ILLINOIS FED. AID PROJECT				

DATE	
BY	
FINISHED SURVEY	
PLOTTED	
TEMPLATE	
NOTE BOOK	
AREAS CHECKED	
NO.	

DATE	
BY	
ORIGINAL SURVEY	
PLOTTED	
TEMPLATE	
NOTE BOOK	
AREAS CHECKED	
NO.	



FILE NAME = ...RAMP\_E\_XS.dgn  
**THE HOH GROUP, INC.**  
 ARCHITECTS | ENGINEERS  
 PN: 3730

USER NAME = ofiszpatrick  
 PLOT SCALE = 20.0000' / in.  
 PLOT DATE = 12/15/2023

DESIGNED -	AAF	REVISED -	
DRAWN -	AAF	REVISED -	
CHECKED -	BAP	REVISED -	
DATE -		REVISED -	

**STATE OF ILLINOIS**  
**DEPARTMENT OF TRANSPORTATION**

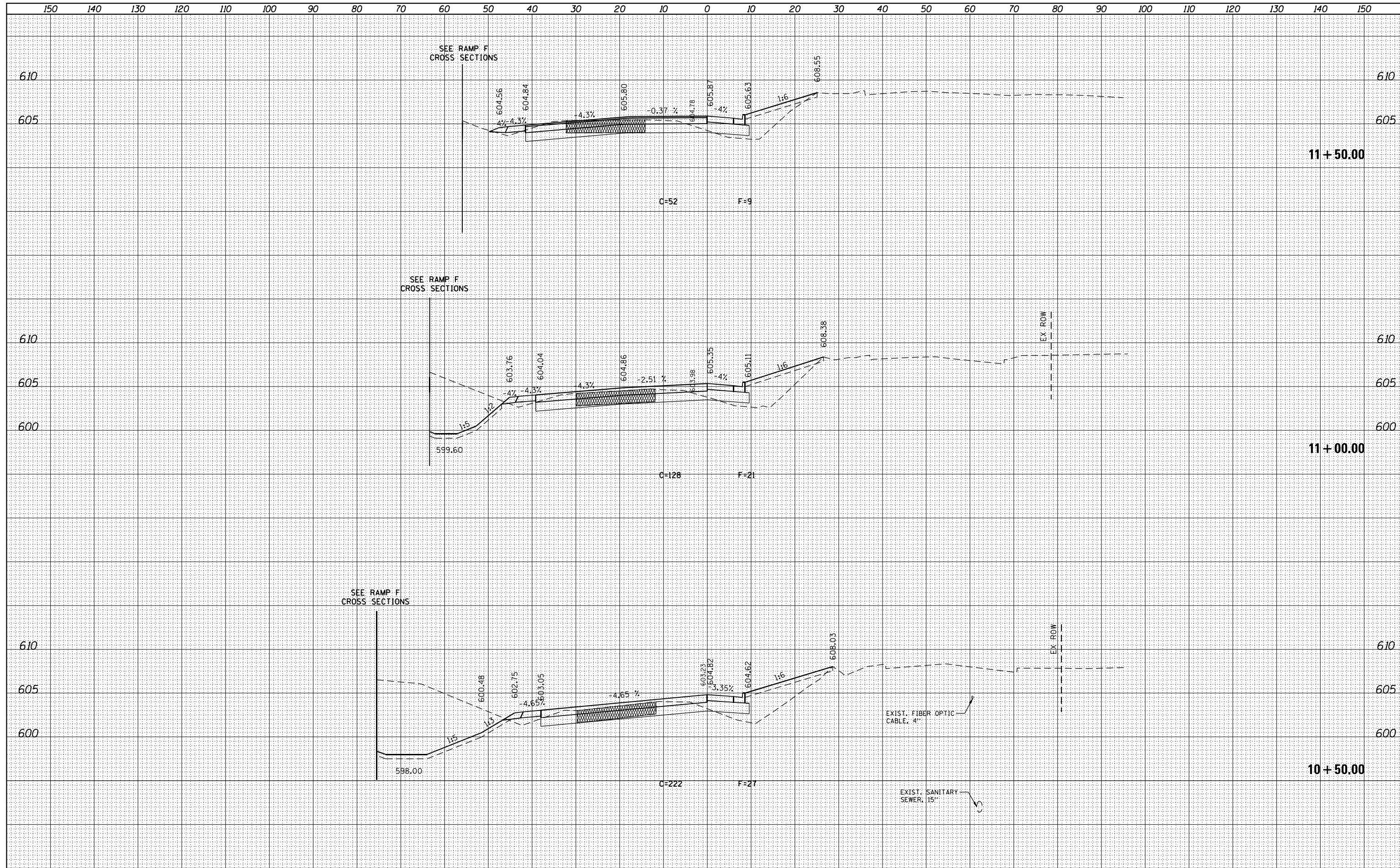
**RAMP E CROSS SECTIONS**  
 SCALE: 1"=5' (VERT.)  
 1"=10' (HORIZ.)  
 SHEET OF SHEETS STA. 9+50.00 TO STA. 10+00.00

F.A. RTE.	SECTION	COUNTY	TOTAL SHEETS	SHEET NO.
29 & 348	3128-Z-1-R&S	COOK	659	628
				CONTRACT NO. 60R49
ILLINOIS FED. AID PROJECT				

XS-RE04

DATE	
BY	
SURVEYED	
PLOTTED	
TEMPLATE	
AREAS	
CHECKED	
NO.	

DATE	
BY	
SURVEYED	
PLOTTED	
TEMPLATE	
AREAS	
CHECKED	
NO.	



FILE NAME = ...RAMP\_E.XS.dgn  
**THE HOH GROUP, INC.**  
 ARCHITECTS | ENGINEERS  
 PN: 3730

USER NAME = ofiszpatrick	DESIGNED - AAF	REVISED -
PLOT SCALE = 20.0000' / in.	DRAWN - AAF	REVISED -
PLOT DATE = 12/15/2023	CHECKED - BAP	REVISED -
	DATE -	REVISED -

**STATE OF ILLINOIS**  
**DEPARTMENT OF TRANSPORTATION**

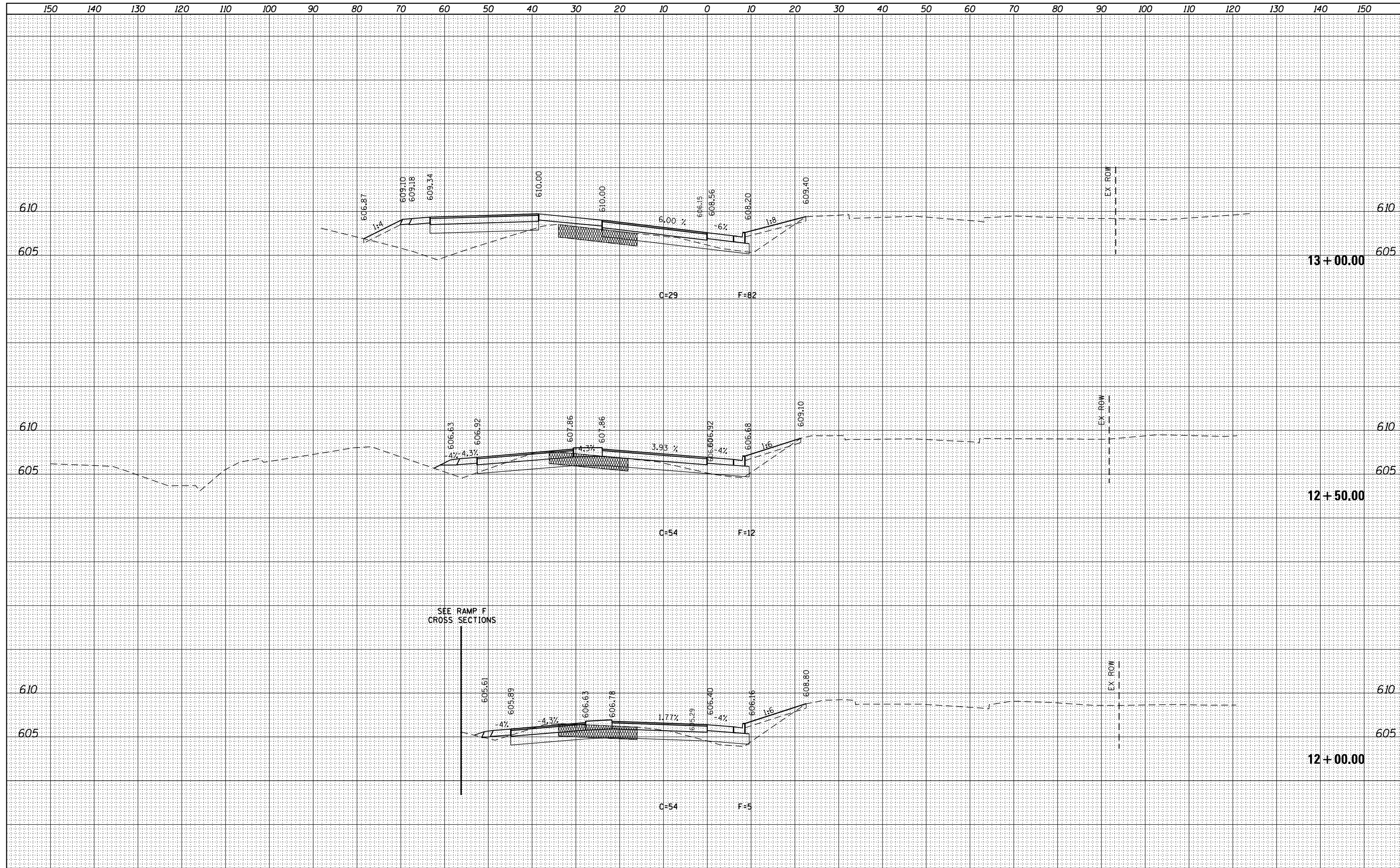
**RAMP E CROSS SECTIONS**

SCALE: 1"=5' (VERT.)  
 1"=10' (HORIZ.) SHEET OF SHEETS STA. 10+50.00 TO STA. 11+50.00

F.A. RTE. 29 & 348	SECTION 3128-Z-1-R&RS	COUNTY COOK	TOTAL SHEETS 659	SHEET NO. 629
CONTRACT NO. 60R49				ILLINOIS FED. AID PROJECT

DATE	
BY	
FINISHED SURVEY	
PLOTTED	
TEMPLATE	
NOTE BOOK	
AREAS	
CHECKED	
NO.	

DATE	
BY	
ORIGINAL SURVEY	
PLOTTED	
TEMPLATE	
NOTE BOOK	
AREAS	
CHECKED	
NO.	



SEE RAMP F  
CROSS SECTIONS

FILE NAME = ...RAMP E.XS.dgn  
**THE HOH GROUP, INC.**  
 ARCHITECTS | ENGINEERS  
 PN: 3730

USER NAME = ofispatrick  
 PLOT SCALE = 20.0000' / in.  
 PLOT DATE = 12/15/2023

DESIGNED -	AAF	REVISED -	
DRAWN -	AAF	REVISED -	
CHECKED -	BAP	REVISED -	
DATE -		REVISED -	

**STATE OF ILLINOIS**  
**DEPARTMENT OF TRANSPORTATION**

**RAMP E CROSS SECTIONS**

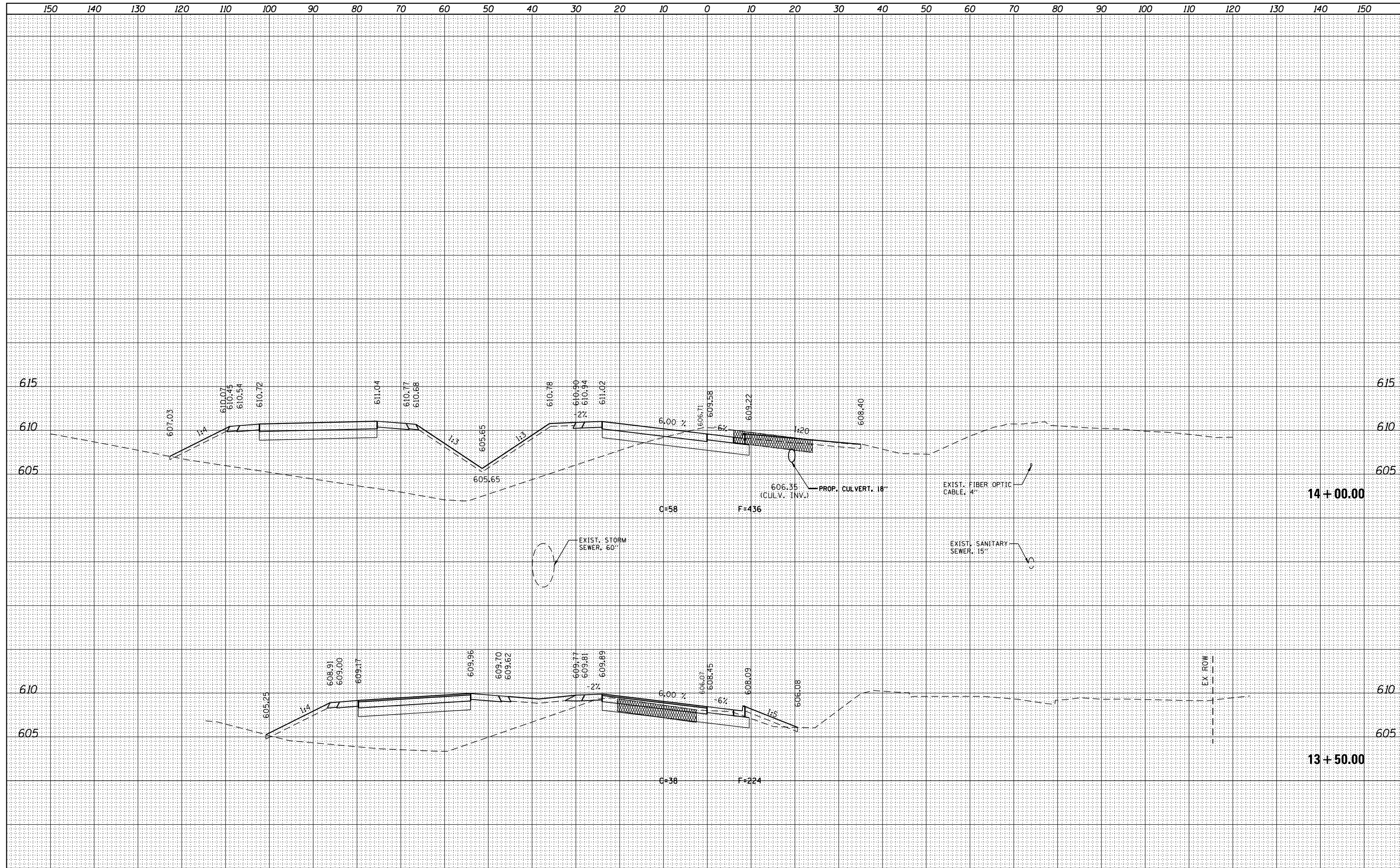
SCALE: 1"=5' (VERT.)  
 1"=10' (HORIZ.) SHEET OF SHEETS STA. 12+00.00 TO STA. 13+00.00

F.A. RTE.	SECTION	COUNTY	TOTAL SHEETS	SHEET NO.
29 & 348	3128-Z-1-R&RS	COOK	659	630
				CONTRACT NO. 60R49
				ILLINOIS FED. AID PROJECT

XS-RE06

DATE	
BY	
SURVEYED	
PLOTTED	
TEMPLATE	
AREAS	
CHECKED	
NO.	

DATE	
BY	
SURVEYED	
PLOTTED	
TEMPLATE	
AREAS	
CHECKED	
NO.	



FILE NAME = ...RAMP E.XS.dgn  
**THE HOH GROUP, INC.**  
 ARCHITECTS | ENGINEERS  
 PN: 3730

USER NAME = ofispatrik	DESIGNED - AAF	REVISED -
	DRAWN - AAF	REVISED -
PLOT SCALE = 20.0000' / in.	CHECKED - BAP	REVISED -
PLOT DATE = 12/15/2023	DATE -	REVISED -

**STATE OF ILLINOIS**  
**DEPARTMENT OF TRANSPORTATION**

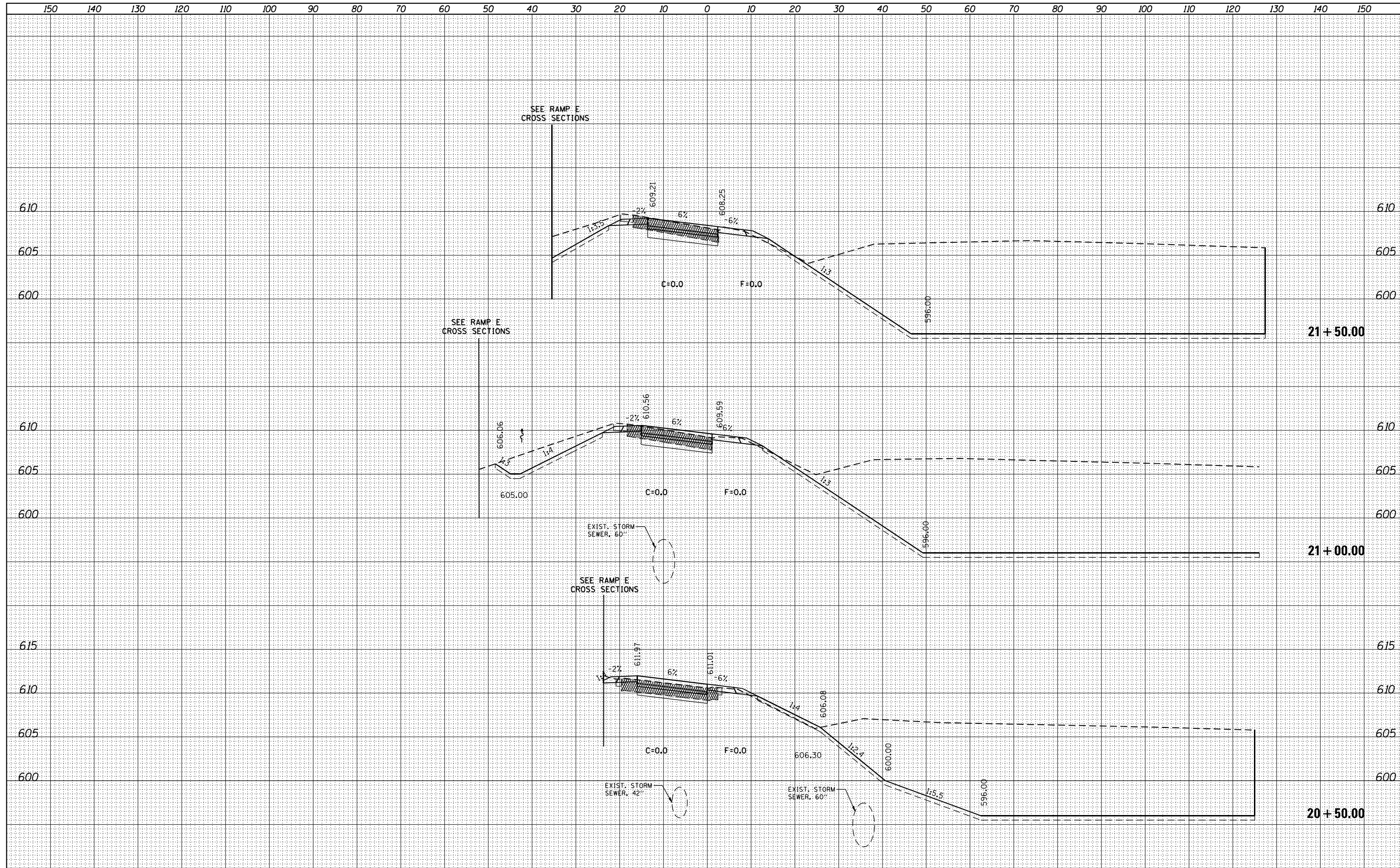
**RAMP E CROSS SECTIONS**  
 SCALE: 1"=5' (VERT.)  
 1"=10' (HORIZ.)  
 SHEET OF SHEETS STA. 13+50.00 TO STA. 14+00.00

F.A. RTE. 29 & 348	SECTION 3128-Z-1-R&RS	COUNTY COOK	TOTAL SHEETS 659	SHEET NO. 631
CONTRACT NO. 60R49				ILLINOIS FED. AID PROJECT

XS-RE07

DATE	
BY	
SURVEYED	
PLOTTED	
TEMPLATE	
NOTE BOOK	
AREAS CHECKED	
NO.	

DATE	
BY	
SURVEYED	
PLOTTED	
TEMPLATE	
NOTE BOOK	
AREAS CHECKED	
NO.	



FILE NAME = ...RAMP F.XS.dgn  
**THE HOH GROUP, INC.**  
 ARCHITECTS | ENGINEERS  
 PN: 3730

USER NAME = ofiszpatrick  
 PLOT SCALE = 20.0000' / in.  
 PLOT DATE = 12/15/2023

DESIGNED -	AAF	REVISED -	
DRAWN -	AAF	REVISED -	
CHECKED -	BAP	REVISED -	
DATE -		REVISED -	

**STATE OF ILLINOIS  
 DEPARTMENT OF TRANSPORTATION**

**RAMP F CROSS SECTIONS**

SCALE: 1"=5' (VERT.)  
 1"=10' (HORIZ.)

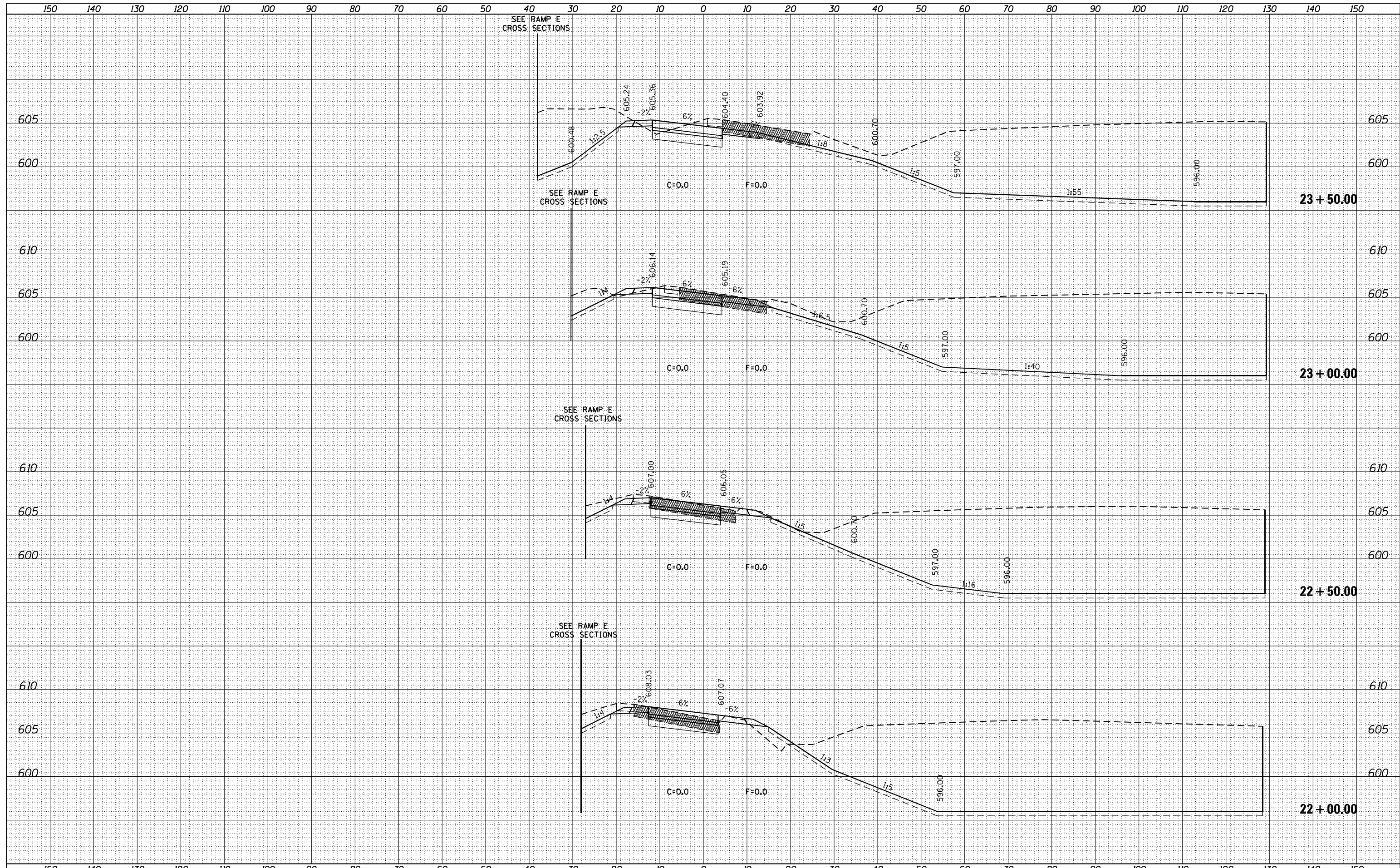
SHEET OF SHEETS STA. 20+50.00 TO STA. 21+50.00

F.A. RTE.	SECTION	COUNTY	TOTAL SHEETS	SHEET NO.
29 & 348	3128-Z-1-R&S	COOK	659	632
CONTRACT NO. 60R49				
ILLINOIS FED. AID PROJECT				



DATE	
BY	
ORIGINAL SURVEY	
SURVEYED	
PLOTTED	
TEMPLATE	
NOTE BOOK	
AREAS	
CHECKED	
NO.	

DATE	
BY	
ORIGINAL SURVEY	
SURVEYED	
PLOTTED	
TEMPLATE	
NOTE BOOK	
AREAS	
CHECKED	
NO.	



FILE NAME = ...RAMP\_F.XS.dgn  
**THE HOH GROUP, INC.**  
 ARCHITECTS | ENGINEERS  
 PN: 3730

USER NAME = ofiszpatrick	DESIGNED - AAF	REVISED -
	DRAWN - AAF	REVISED -
PLOT SCALE = 20.0000' / in.	CHECKED - BAP	REVISED -
PLOT DATE = 12/15/2023	DATE -	REVISED -

**STATE OF ILLINOIS  
 DEPARTMENT OF TRANSPORTATION**

**RAMP F CROSS SECTIONS**

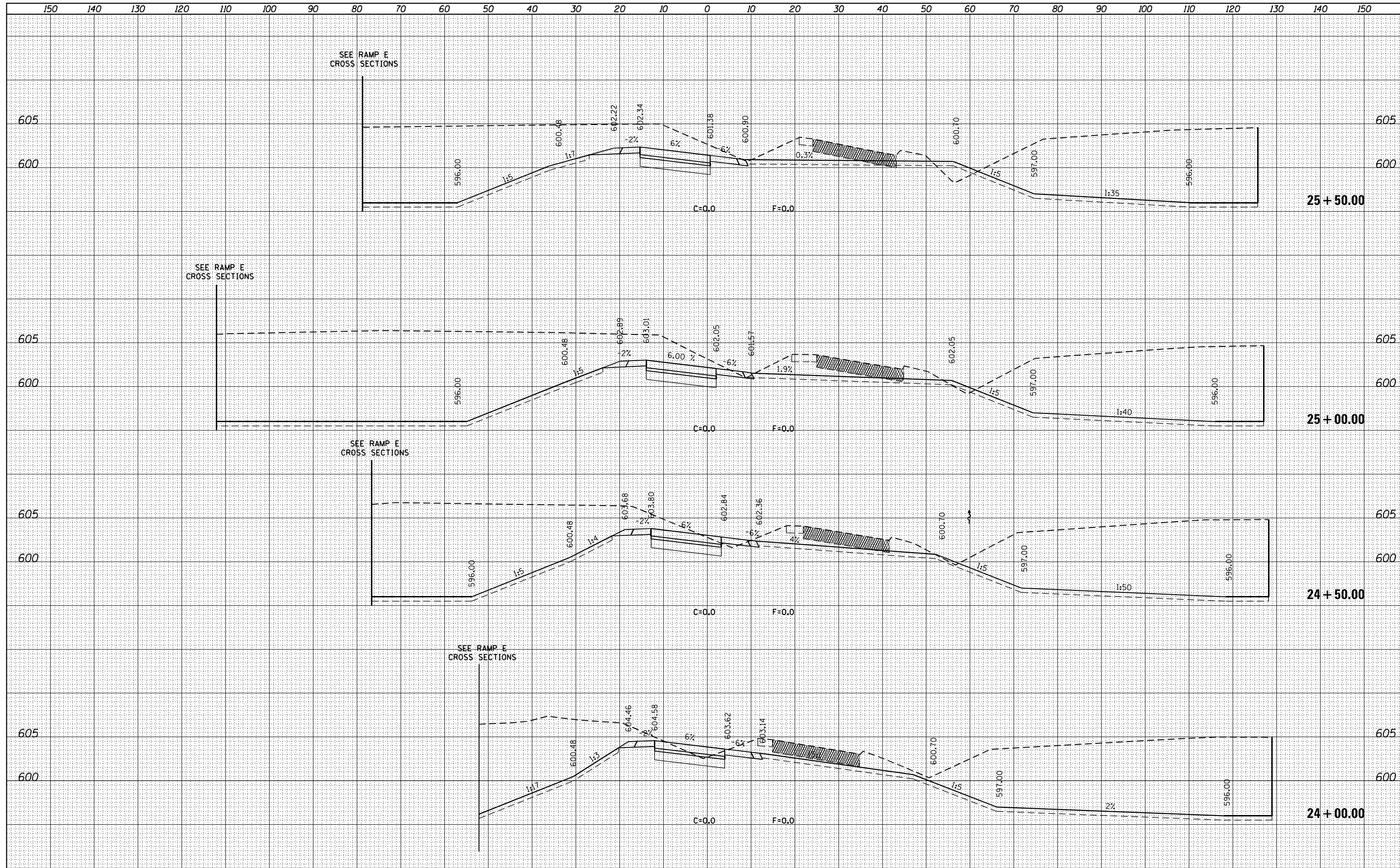
SCALE: 1"=5' (VERT.)  
 1"=10' (HORIZ.)

SHEET OF SHEETS STA. 22+00.00 TO STA. 23+50.00

F.A. RTE. 29 & 348	SECTION 3128-Z-1-R&RS	COUNTY COOK	TOTAL SHEETS 659	SHEET NO. 633
CONTRACT NO. 60R49				ILLINOIS FED. AID PROJECT

DATE	
BY	
FINISHED SURVEY	
PLOTTED	
TEMPLATE	
NOTE BOOK	
AREAS CHECKED	
NO.	

DATE	
BY	
ORIGINAL SURVEY	
PLOTTED	
TEMPLATE	
NOTE BOOK	
AREAS CHECKED	
NO.	



FILE NAME = ...RAMP F.XS.dgn  
**THE HOH GROUP, INC.**  
 ARCHITECTS | ENGINEERS  
 PN: 3730

USER NAME = ofiszpatrick  
 PLOT SCALE = 20.0000' / in.  
 PLOT DATE = 12/15/2023

DESIGNED -	AAF	REVISED -	
DRAWN -	AAF	REVISED -	
CHECKED -	BAP	REVISED -	
DATE -		REVISED -	

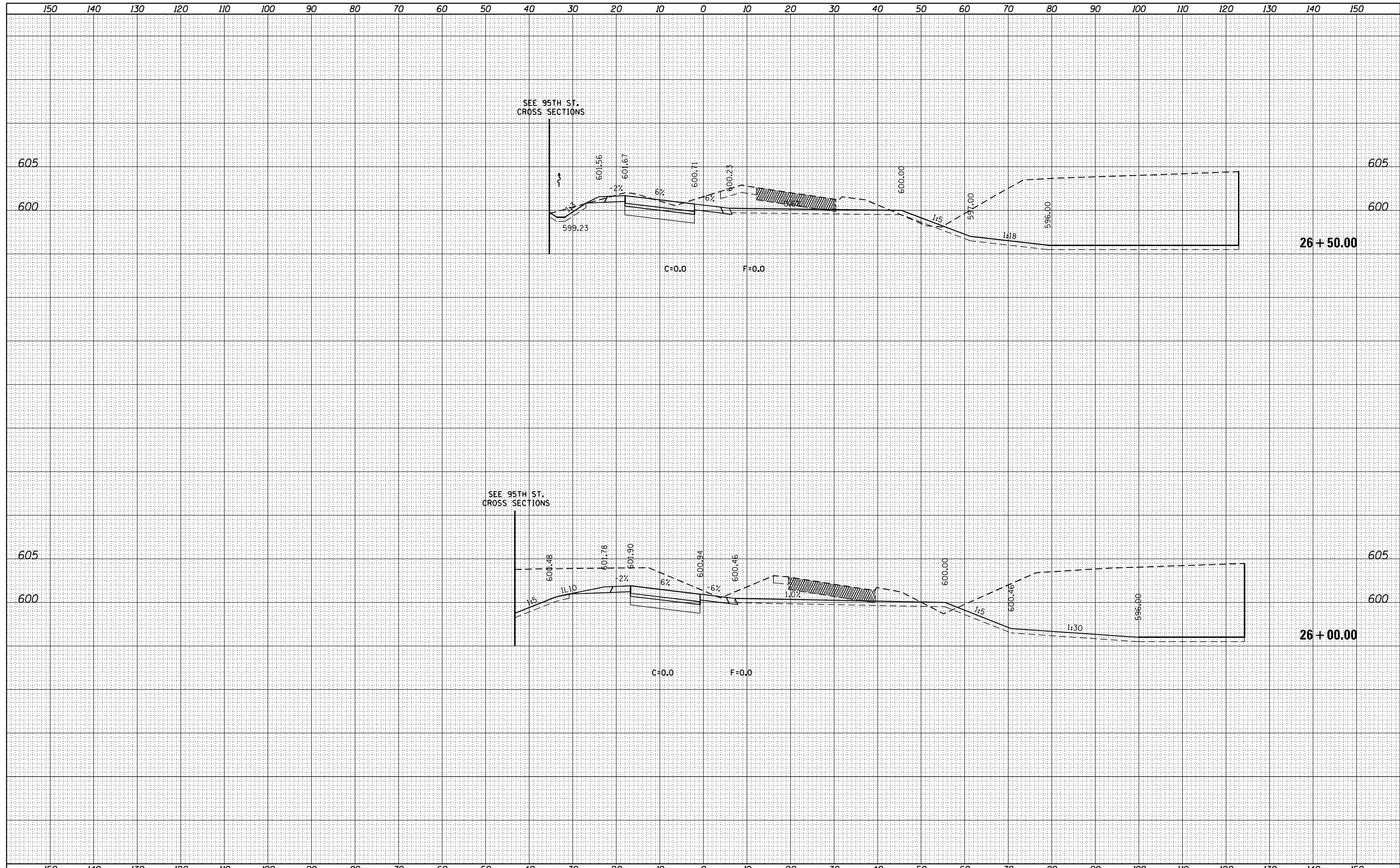
**STATE OF ILLINOIS**  
**DEPARTMENT OF TRANSPORTATION**

**RAMP F CROSS SECTIONS**  
 SCALE: 1"=5' (VERT.)  
 1"=10' (HORIZ.)  
 SHEET OF SHEETS STA. 24+00.00 TO STA. 25+50.00

F.A. RTE.	SECTION	COUNTY	TOTAL SHEETS	SHEET NO.
29 & 348	3128-Z-1-R&RS	COOK	659	634
				CONTRACT NO. 60R49
ILLINOIS FED. AID PROJECT				

DATE	
BY	
SURVEYED	
PLOTTED	
TEMPLATE	
AREAS	
CHECKED	
FINAL SURVEY	
NOTE BOOK	
NO.	

DATE	
BY	
SURVEYED	
PLOTTED	
TEMPLATE	
AREAS	
CHECKED	
ORIGINAL SURVEY	
NOTE BOOK	
NO.	



FILE NAME = ...RAMP\_F\_XS.dgn  
**THE HOH GROUP, INC.**  
 ARCHITECTS | ENGINEERS  
 PN: 3730

USER NAME = ofiszpatrick	DESIGNED - AAF	REVISED -
PLOT SCALE = 20.0000' / in.	DRAWN - AAF	REVISED -
PLOT DATE = 12/15/2023	CHECKED - BAP	REVISED -
	DATE -	REVISED -

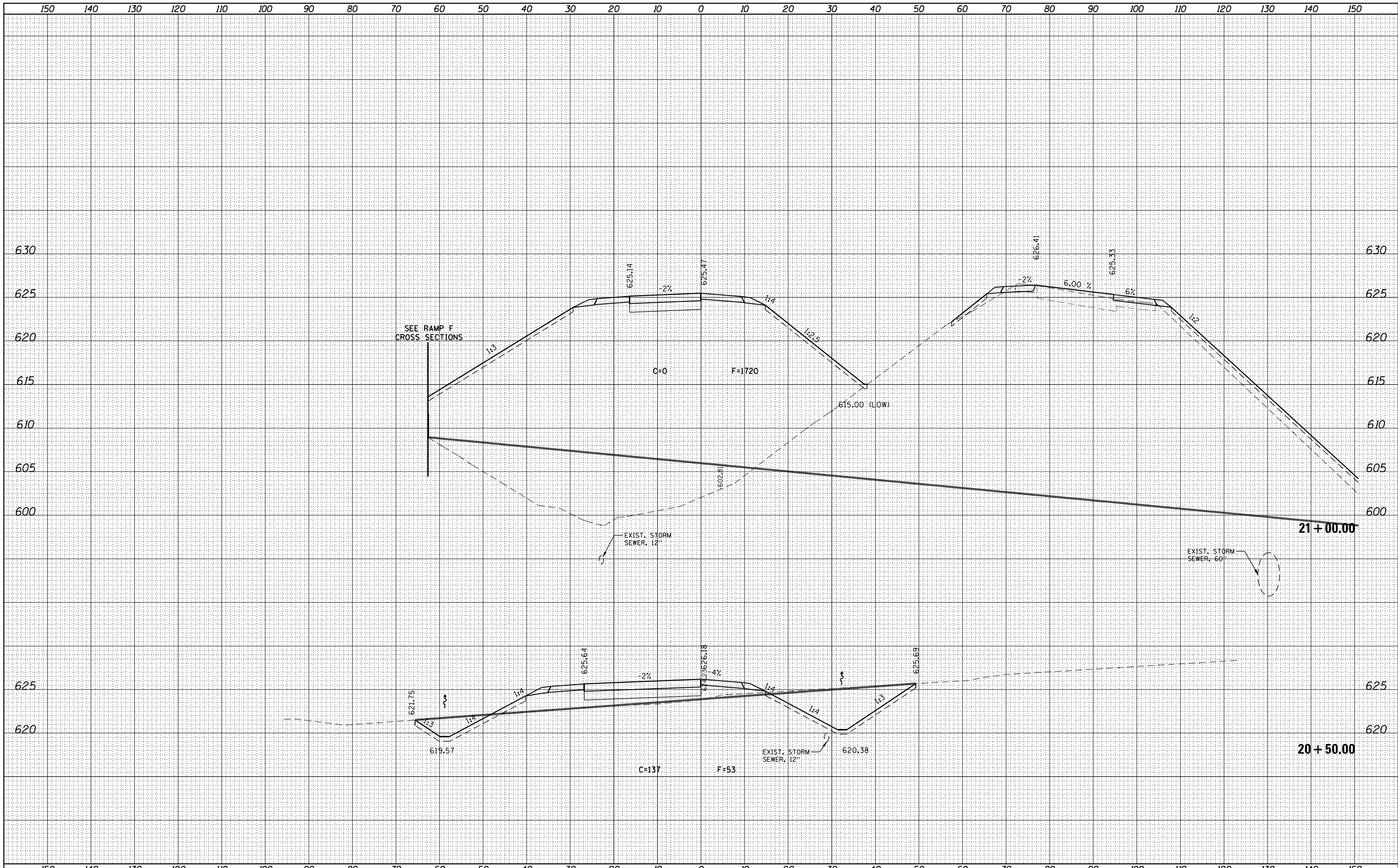
**STATE OF ILLINOIS**  
**DEPARTMENT OF TRANSPORTATION**

**RAMP F CROSS SECTIONS**

SCALE: 1"=5' (VERT.)  
 1"=10' (HORIZ.)

SHEET OF SHEETS STA. 26+00.00 TO STA. 26+50.00

F.A. RTE. 29 & 348	SECTION 3128-Z-1-R&RS	COUNTY COOK	TOTAL SHEETS 659	SHEET NO. 635
ILLINOIS FED. AID PROJECT			CONTRACT NO. 60R49	



DATE	
BY	
FINISHED SURVEY	
PLOTTED TEMPLATE	
NOTE BOOK	
AREAS CHECKED	
NO.	

DATE	
BY	
ORIGINAL SURVEY	
PLOTTED TEMPLATE	
NOTE BOOK	
AREAS CHECKED	
NO.	

FILE NAME = ...RAMP G.XS.dgn  
**THE HOH GROUP, INC.**  
 ARCHITECTS | ENGINEERS  
 PN: 3730

USER NAME = ofiszpatrick  
 PLOT SCALE = 20.0000' / in.  
 PLOT DATE = 12/15/2023

DESIGNED - AAF	REVISED -
DRAWN - AAF	REVISED -
CHECKED - BAP	REVISED -
DATE -	REVISED -

**STATE OF ILLINOIS  
 DEPARTMENT OF TRANSPORTATION**

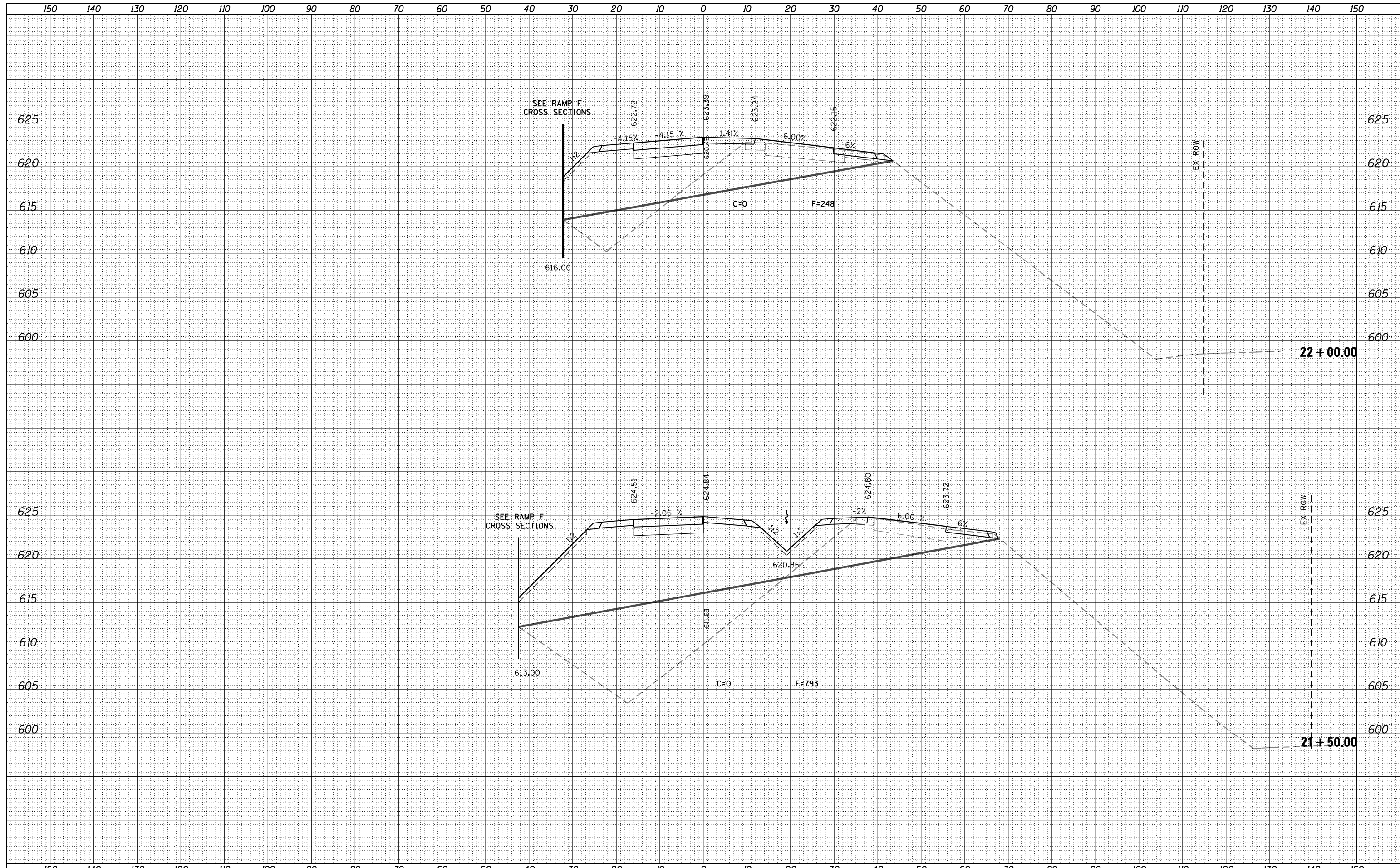
**RAMP G CROSS SECTIONS**

SCALE: 1"=5' (VERT.)  
 1"=10' (HORIZ.) SHEET OF SHEETS STA. 20+50.00 TO STA. 21+00.00

F.A. RTE. 29 & 348	SECTION 3128-Z-1-R&RS	COUNTY COOK	TOTAL SHEETS 659	SHEET NO. 636
CONTRACT NO. 60R49				ILLINOIS FED. AID PROJECT

DATE	
BY	
SURVEYED	
PLOTTED	
TEMPLATE	
AREAS	
CHECKED	
NO.	

DATE	
BY	
SURVEYED	
PLOTTED	
TEMPLATE	
AREAS	
CHECKED	
NO.	



FILE NAME = ...RAMP G.XS.dgn  
**THE HOH GROUP, INC.**  
 ARCHITECTS | ENGINEERS  
 PN: 3730

USER NAME = ofiszpatrick	DESIGNED - AAF	REVISED -
PLOT SCALE = 20.0000' / in.	DRAWN - AAF	REVISED -
PLOT DATE = 12/15/2023	CHECKED - BAP	REVISED -
	DATE -	REVISED -

**STATE OF ILLINOIS**  
**DEPARTMENT OF TRANSPORTATION**

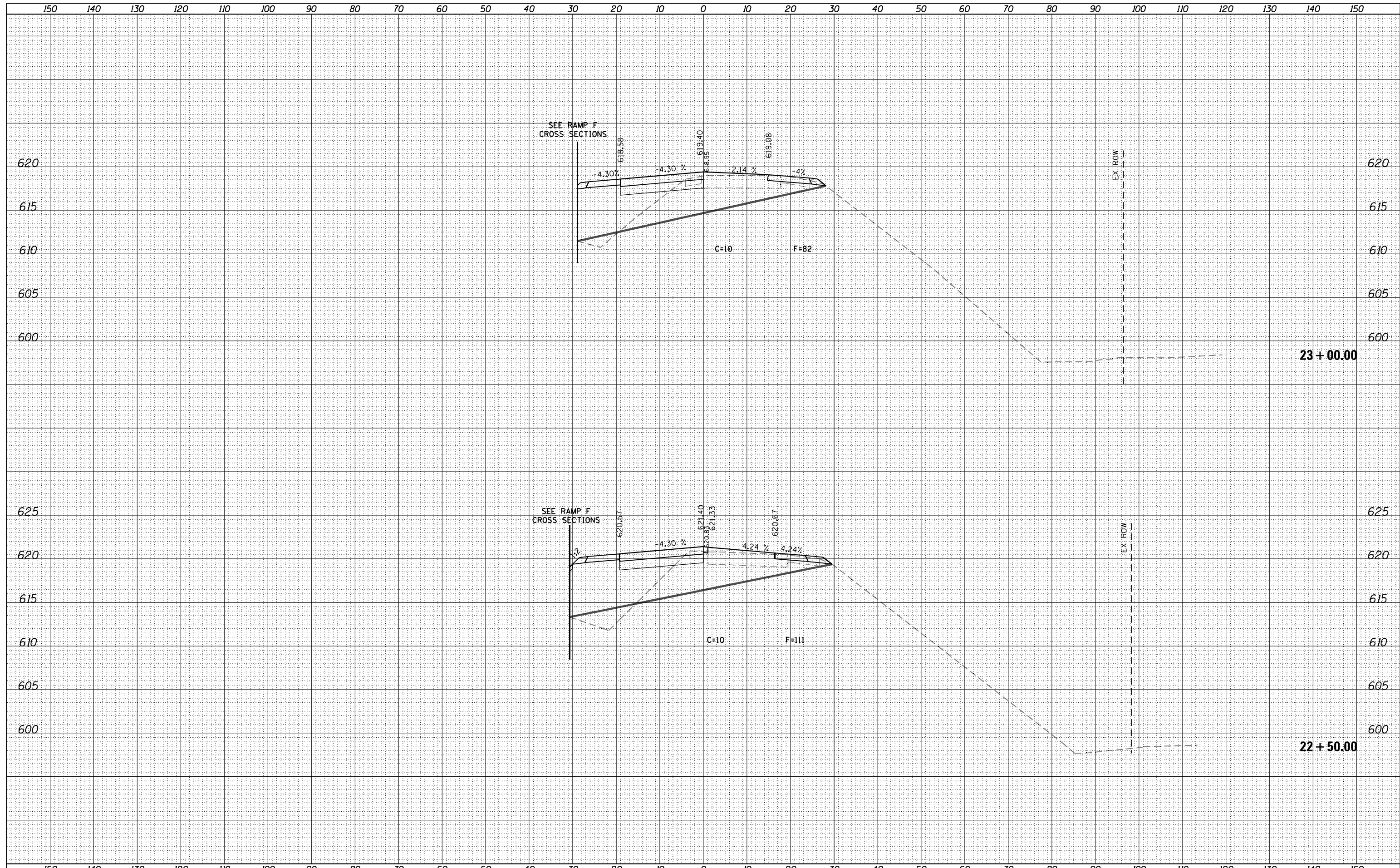
**RAMP G CROSS SECTIONS**

SCALE: 1"=5' (VERT.)  
 1"=10' (HORIZ.) SHEET OF SHEETS STA. 21+50.00 TO STA. 22+00.00

F.A. RTE. 29 & 348	SECTION 3128-Z-1-R&RS	COUNTY COOK	TOTAL SHEETS 659	SHEET NO. 637
CONTRACT NO. 60R49				ILLINOIS FED. AID PROJECT

DATE	
BY	
FINISHED SURVEY	
PLOTTED	
TEMPLATE	
NOTE BOOK	
AREAS CHECKED	
NO.	

DATE	
BY	
ORIGINAL SURVEY	
PLOTTED	
TEMPLATE	
NOTE BOOK	
AREAS CHECKED	
NO.	



FILE NAME = ...RAMP G.XS.dgn  
**THE HOH GROUP, INC.**  
 ARCHITECTS | ENGINEERS  
 PN: 3730

USER NAME = ofiszpatrick	DESIGNED - AAF	REVISED -
	DRAWN - AAF	REVISED -
PLOT SCALE = 20.0000' / in.	CHECKED - BAP	REVISED -
PLOT DATE = 12/15/2023	DATE -	REVISED -

**STATE OF ILLINOIS**  
**DEPARTMENT OF TRANSPORTATION**

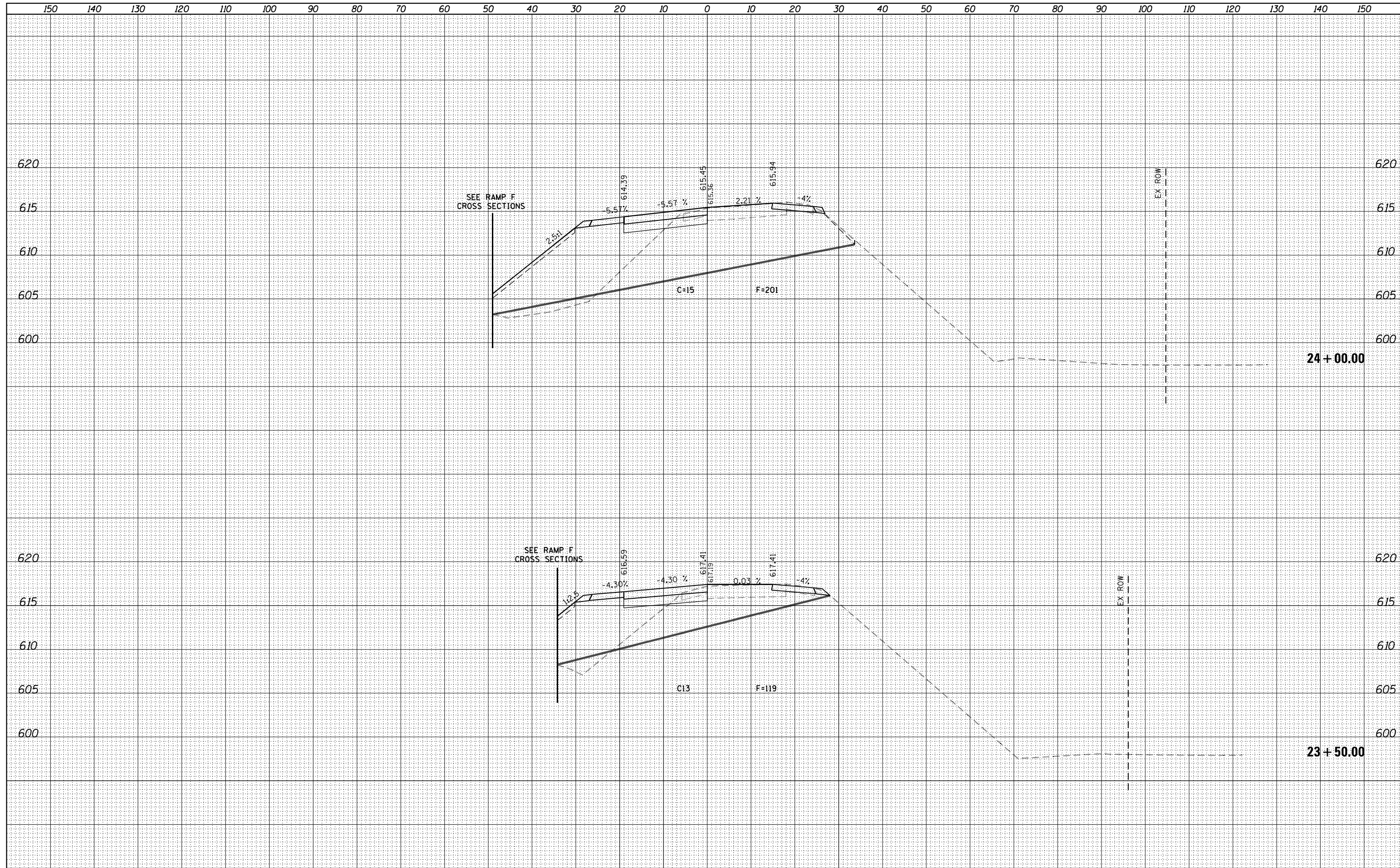
**RAMP G CROSS SECTIONS**

SCALE: 1"=5' (VERT.)  
 1"=10' (HORIZ.) SHEET OF SHEETS STA. 22+50.00 TO STA. 23+00.00

F.A. RTE. 29 & 348	SECTION 3128-Z-1-R&RS	COUNTY COOK	TOTAL SHEETS 659	SHEET NO. 638
			CONTRACT NO. 60R49	
ILLINOIS FED. AID PROJECT				

DATE	
BY	
SURVEYED	
PLOTTED	
TEMPLATE	
AREAS	
CHECKED	
NO.	

DATE	
BY	
SURVEYED	
PLOTTED	
TEMPLATE	
AREAS	
CHECKED	
NO.	



FILE NAME = ...RAMP G.XS.dgn  
**THE HOH GROUP, INC.**  
 ARCHITECTS | ENGINEERS  
 PN: 3730

USER NAME = ofispatrick	DESIGNED - AAF	REVISED -
	DRAWN - AAF	REVISED -
PLOT SCALE = 20.0000' / in.	CHECKED - BAP	REVISED -
PLOT DATE = 12/15/2023	DATE -	REVISED -

**STATE OF ILLINOIS  
 DEPARTMENT OF TRANSPORTATION**

**RAMP G CROSS SECTIONS**

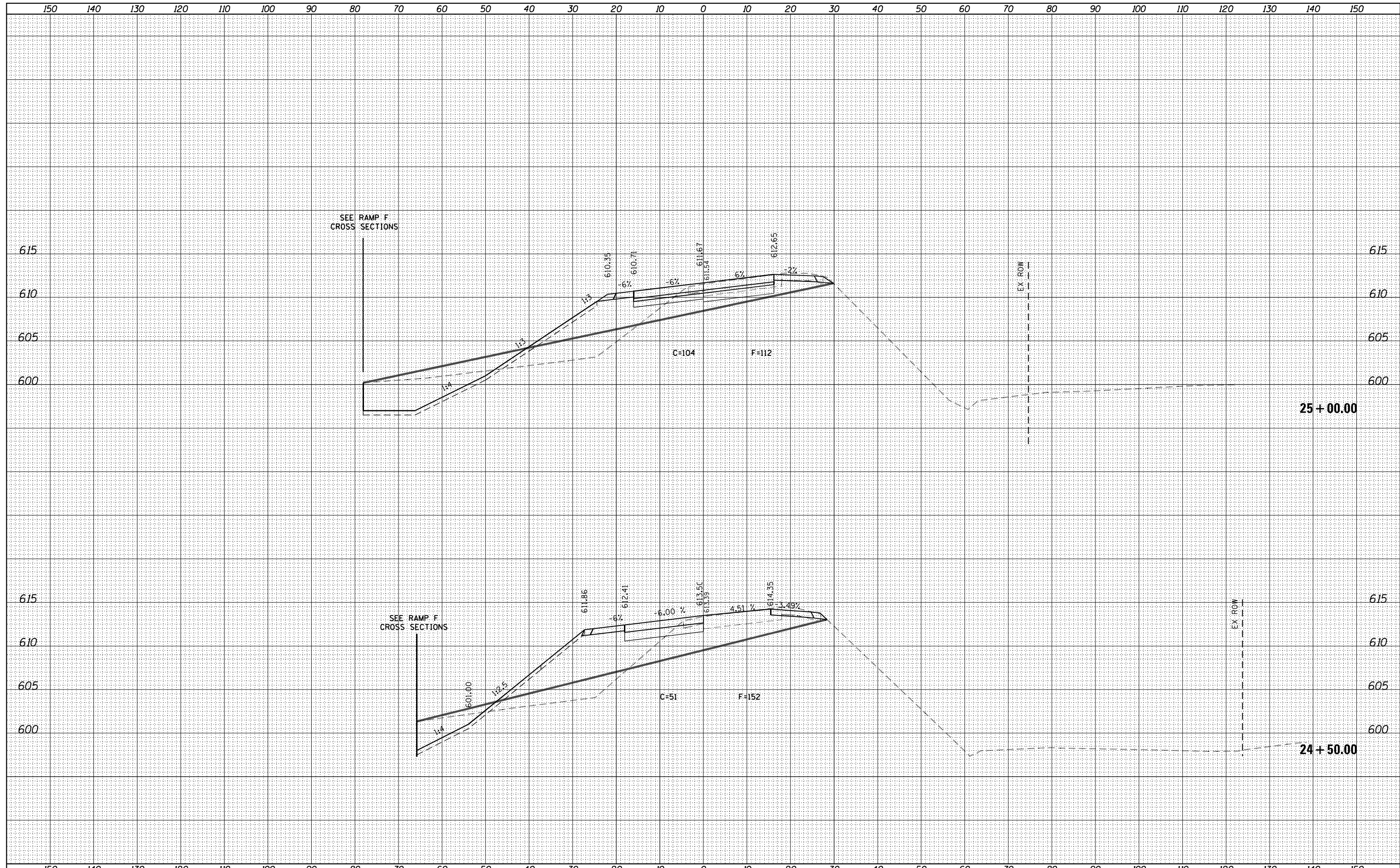
SCALE: 1"=5' (VERT.)  
 1"=10' (HORIZ.)

SHEET OF SHEETS STA. 23+50.00 TO STA. 24+00.00

F.A. RTE. 29 & 348	SECTION 3128-Z-1-R&RS	COUNTY COOK	TOTAL SHEETS 659	SHEET NO. 639
CONTRACT NO. 60R49				ILLINOIS FED. AID PROJECT

DATE	
BY	
FINISHED SURVEY	
PLOTTED TEMPLATE	
NOTE BOOK	
AREAS CHECKED	
NO.	

DATE	
BY	
ORIGINAL SURVEY	
PLOTTED TEMPLATE	
NOTE BOOK	
AREAS CHECKED	
NO.	



FILE NAME = ...RAMP G.XS.dgn  
**THE HOH GROUP, INC.**  
 ARCHITECTS | ENGINEERS  
 PN: 3730

USER NAME = ofiszpatrick  
 PLOT SCALE = 20.0000' / in.  
 PLOT DATE = 12/15/2023

DESIGNED -	AAF	REVISED -	
DRAWN -	AAF	REVISED -	
CHECKED -	BAP	REVISED -	
DATE -		REVISED -	

**STATE OF ILLINOIS**  
**DEPARTMENT OF TRANSPORTATION**

**RAMP G CROSS SECTIONS**

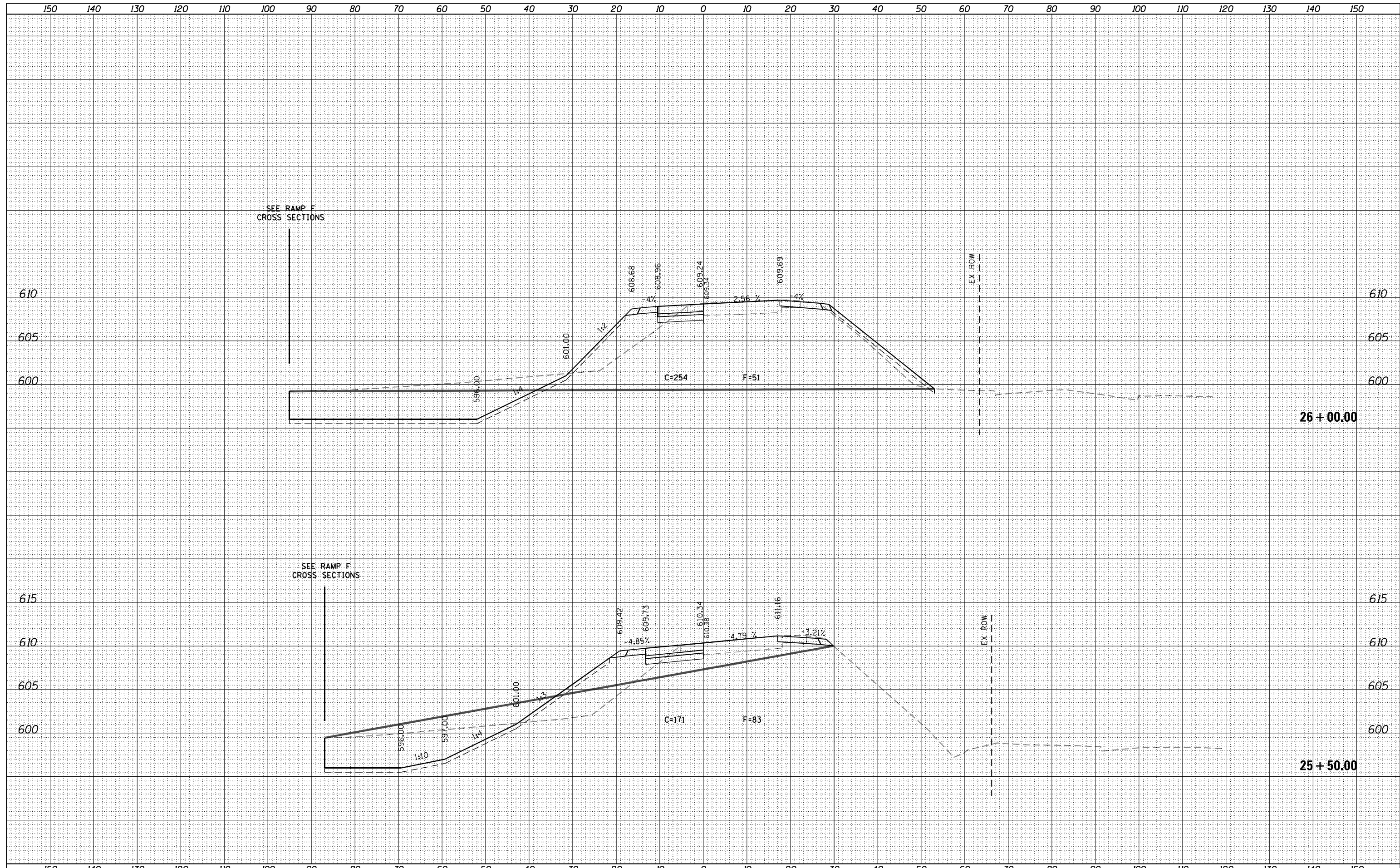
SCALE: 1"=5' (VERT.)  
 1"=10' (HORIZ.) SHEET OF SHEETS STA. 24+50.00 TO STA. 25+00.00

F.A. RTE.	SECTION	COUNTY	TOTAL SHEETS	SHEET NO.
29 & 348	3128-Z-1-R&RS	COOK	659	640
				CONTRACT NO. 60R49
				ILLINOIS FED. AID PROJECT



DATE	
BY	
FINISHED SURVEY	
PLOTTED	
TEMPLATE	
NOTE BOOK	
AREAS CHECKED	
NO.	

DATE	
BY	
ORIGINAL SURVEY	
PLOTTED	
TEMPLATE	
NOTE BOOK	
AREAS CHECKED	
NO.	



FILE NAME = ...RAMP G.XS.dgn  
**THE HOH GROUP, INC.**  
 ARCHITECTS | ENGINEERS  
 PN: 3730

USER NAME = ofiszpatrick	DESIGNED - AAF	REVISED -
	DRAWN - AAF	REVISED -
PLOT SCALE = 20.0000' / in.	CHECKED - BAP	REVISED -
PLOT DATE = 12/15/2023	DATE -	REVISED -

**STATE OF ILLINOIS**  
**DEPARTMENT OF TRANSPORTATION**

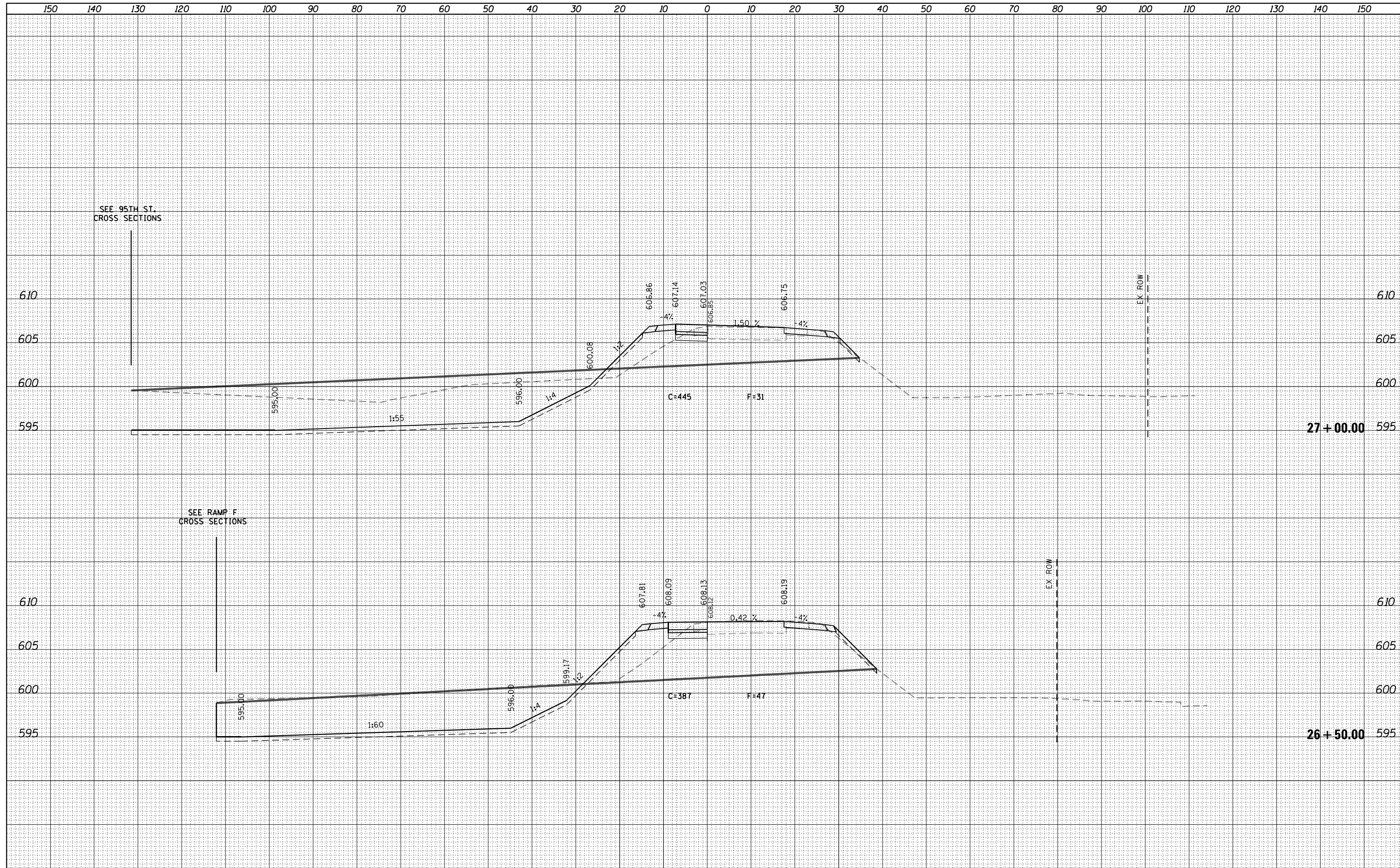
**RAMP G CROSS SECTIONS**

SCALE: 1"=5' (VERT.)  
 1"=10' (HORIZ.) SHEET OF SHEETS STA. 25+50.00 TO STA. 26+00.00

F.A. RTE. 29 & 348	SECTION 3128-Z-1-R&RS	COUNTY COOK	TOTAL SHEETS 659	SHEET NO. 641
CONTRACT NO. 60R49				
ILLINOIS FED. AID PROJECT				

DATE	
BY	
FINISHED SURVEY	
PLOTTED	
TEMPLATE	
NOTE BOOK	
AREAS CHECKED	
NO.	

DATE	
BY	
ORIGINAL SURVEY	
PLOTTED	
TEMPLATE	
NOTE BOOK	
AREAS CHECKED	
NO.	



FILE NAME = ...RAMP G.XS.dgn  
**THE HOH GROUP, INC.**  
 ARCHITECTS | ENGINEERS  
 PN: 3730

USER NAME = ofispatrik  
 PLOT SCALE = 20.0000' / in.  
 PLOT DATE = 12/15/2023

DESIGNED -	AAF	REVISED -	
DRAWN -	AAF	REVISED -	
CHECKED -	BAP	REVISED -	
DATE -		REVISED -	

**STATE OF ILLINOIS**  
**DEPARTMENT OF TRANSPORTATION**

**RAMP G CROSS SECTIONS**

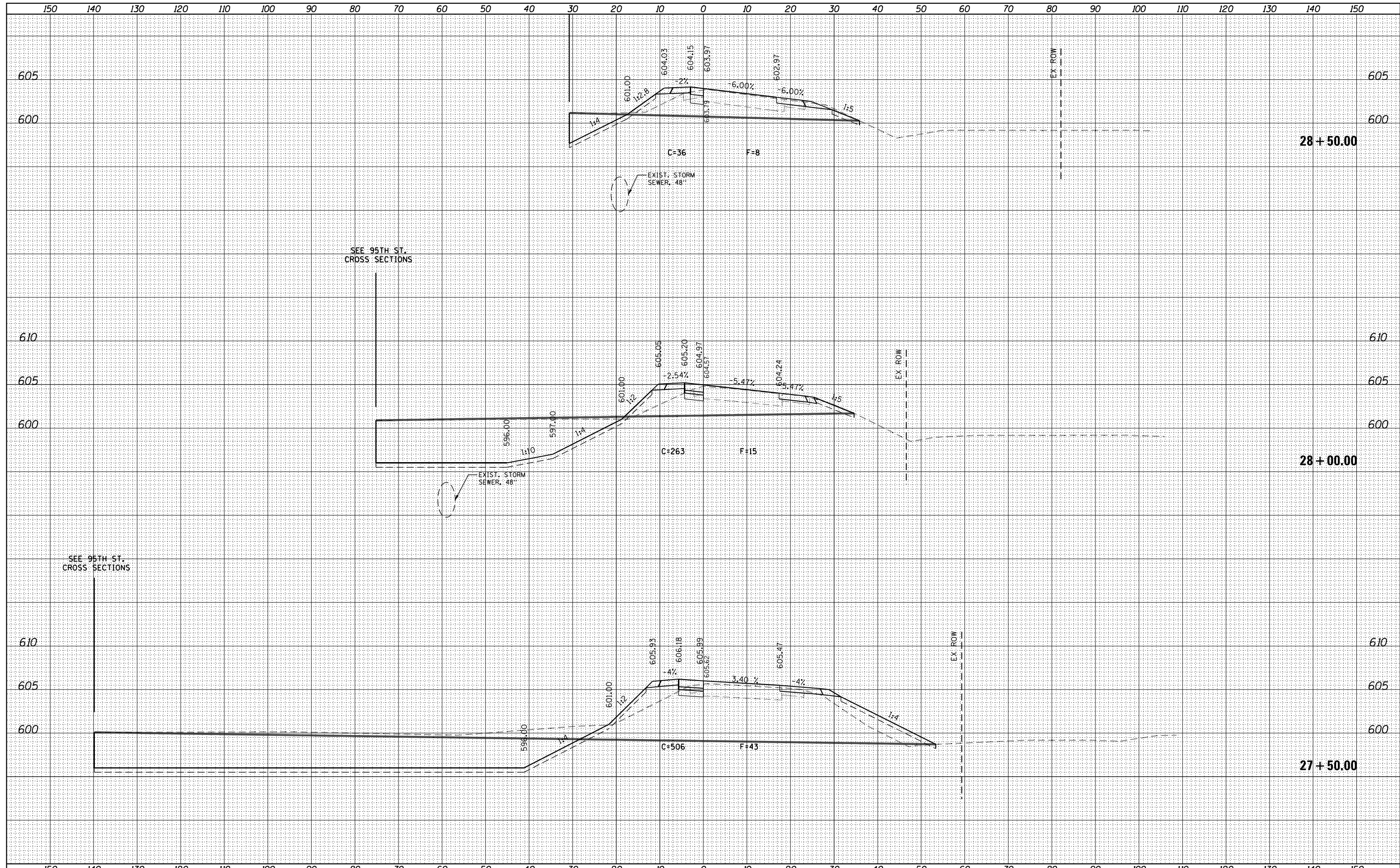
SCALE: 1"=5' (VERT.) 1"=10' (HORIZ.) SHEET OF SHEETS STA. 26+50.00 TO STA. 27+00.00

F.A. RTE. 29 & 348	SECTION 3128-Z-1-R&RS	COUNTY COOK	TOTAL SHEETS 659	SHEET NO. 642
			CONTRACT NO. 60R49	
ILLINOIS FED. AID PROJECT				

XS-RG07

DATE	
BY	
SURVEYED	
PLOTTED	
TEMPLATE	
AREAS	
CHECKED	
NO.	

DATE	
BY	
SURVEYED	
PLOTTED	
TEMPLATE	
AREAS	
CHECKED	
NO.	



FILE NAME = ...RAMP G.XS.dgn  
**THE HOH GROUP, INC.**  
 ARCHITECTS | ENGINEERS  
 PN: 3730

USER NAME = ofiszpatrick	DESIGNED - AAF	REVISED -
	DRAWN - AAF	REVISED -
PLOT SCALE = 20.0000' / in.	CHECKED - BAP	REVISED -
PLOT DATE = 12/15/2023	DATE -	REVISED -

**STATE OF ILLINOIS  
 DEPARTMENT OF TRANSPORTATION**

**RAMP G CROSS SECTIONS**

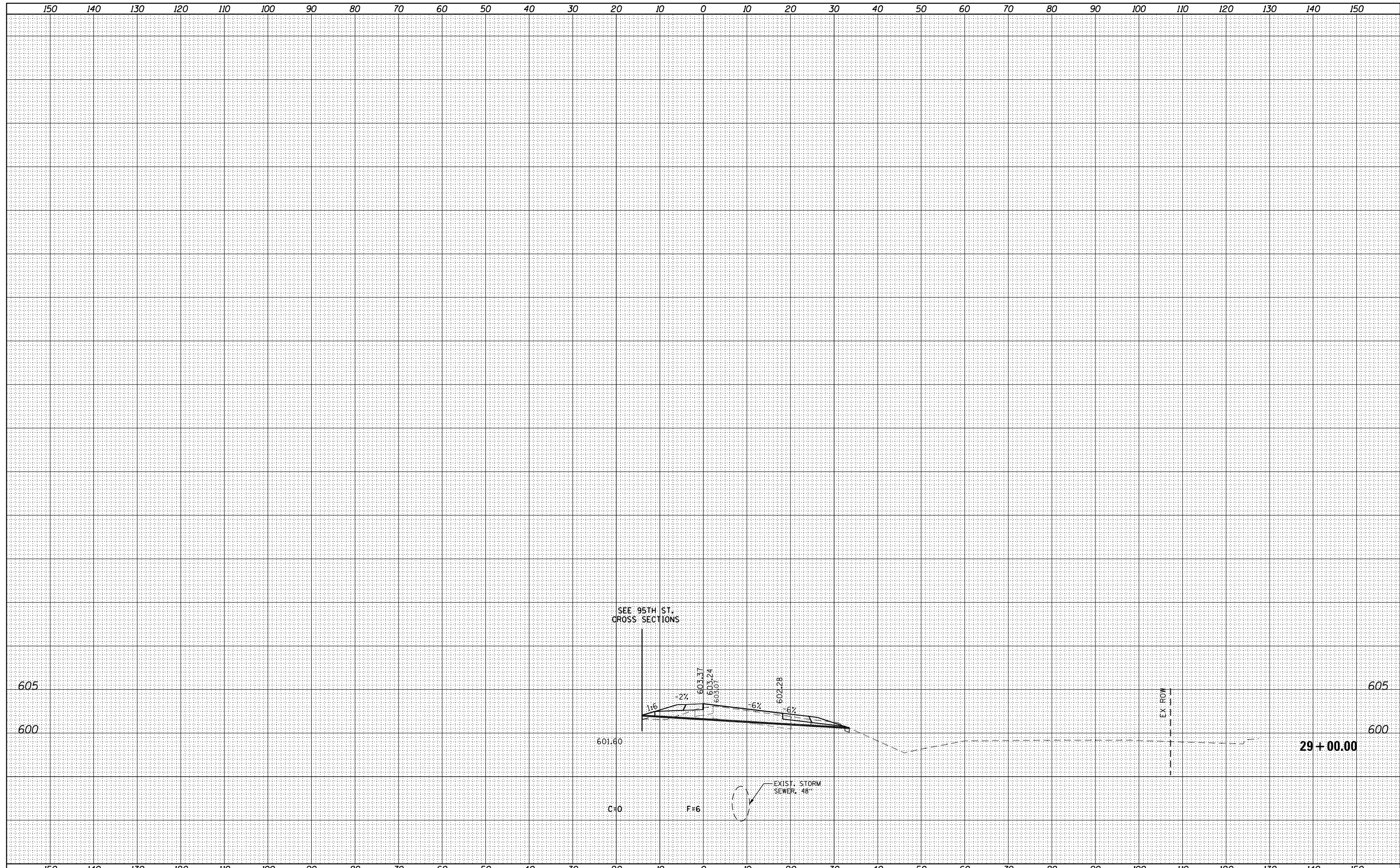
SCALE: 1"=5' (VERT.)  
 1"=10' (HORIZ.)

SHEET OF SHEETS STA. 27+50.00 TO STA. 28+50.00

F.A. RTE. 29 & 348	SECTION 3128-Z-1-R&RS	COUNTY COOK	TOTAL SHEETS 659	SHEET NO. 643
CONTRACT NO. 60R49				ILLINOIS FED. AID PROJECT

DATE	
BY	
FINISHED SURVEY	
NOTED SURVEY	
PLOTTED	
TEMPLATE	
AREAS	
CHECKED	
NO.	

DATE	
BY	
ORIGINAL SURVEY	
NOTED SURVEY	
PLOTTED	
TEMPLATE	
AREAS	
CHECKED	
NO.	



FILE NAME = ...RAMP G.XS.dgn  
**THE HOH GROUP, INC.**  
 ARCHITECTS | ENGINEERS  
 PN: 3730

USER NAME = ofispatrick	DESIGNED - AAF	REVISED -
	DRAWN - AAF	REVISED -
PLOT SCALE = 20.0000' / in.	CHECKED - BAP	REVISED -
PLOT DATE = 12/15/2023	DATE -	REVISED -

**STATE OF ILLINOIS**  
**DEPARTMENT OF TRANSPORTATION**

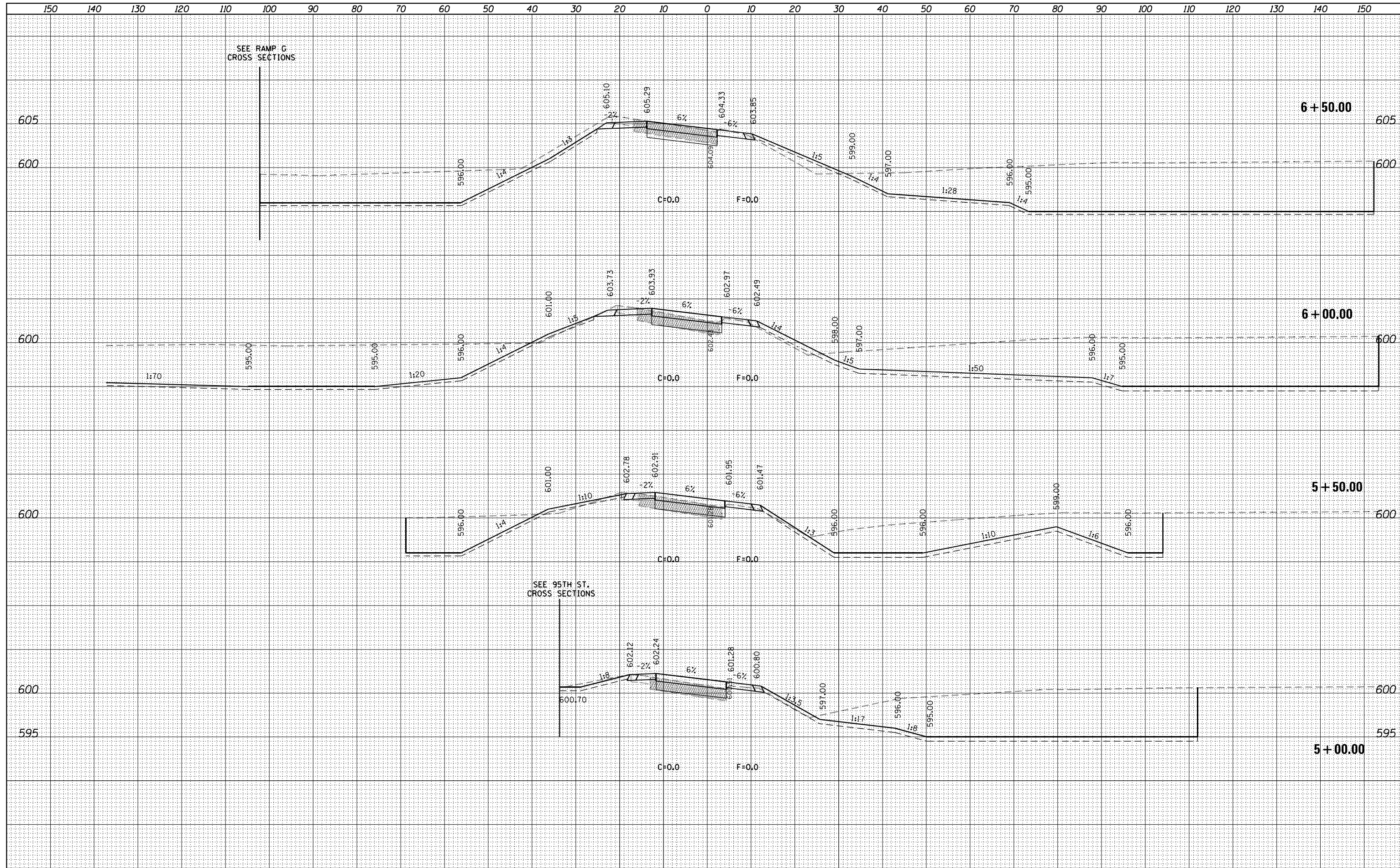
**RAMP G CROSS SECTIONS**

SCALE: 1"=5' (VERT.)  
 1"=10' (HORIZ.) SHEET OF SHEETS STA. 29+00.00 TO STA. 29+00.00

F.A. RTE. 29 & 348	SECTION 3128-Z-1-R&RS	COUNTY COOK	TOTAL SHEETS 659	SHEET NO. 644
			CONTRACT NO. 60R49	
ILLINOIS FED. AID PROJECT				

DATE	
BY	
FINISHED SURVEY	
PLOTTED	
TEMPLATE	
NOTE BOOK	
AREAS CHECKED	
NO.	

DATE	
BY	
ORIGINAL SURVEY	
PLOTTED	
TEMPLATE	
NOTE BOOK	
AREAS CHECKED	
NO.	



FILE NAME = ...RAMP\_H.XS.dgn  
**THE HOH GROUP, INC.**  
 ARCHITECTS | ENGINEERS  
 PN: 3730

USER NAME = ofiszpatrick  
 PLOT SCALE = 20.0000' / in.  
 PLOT DATE = 12/15/2023

DESIGNED -	AAF	REVISED -	
DRAWN -	AAF	REVISED -	
CHECKED -	BAP	REVISED -	
DATE -		REVISED -	

**STATE OF ILLINOIS  
 DEPARTMENT OF TRANSPORTATION**

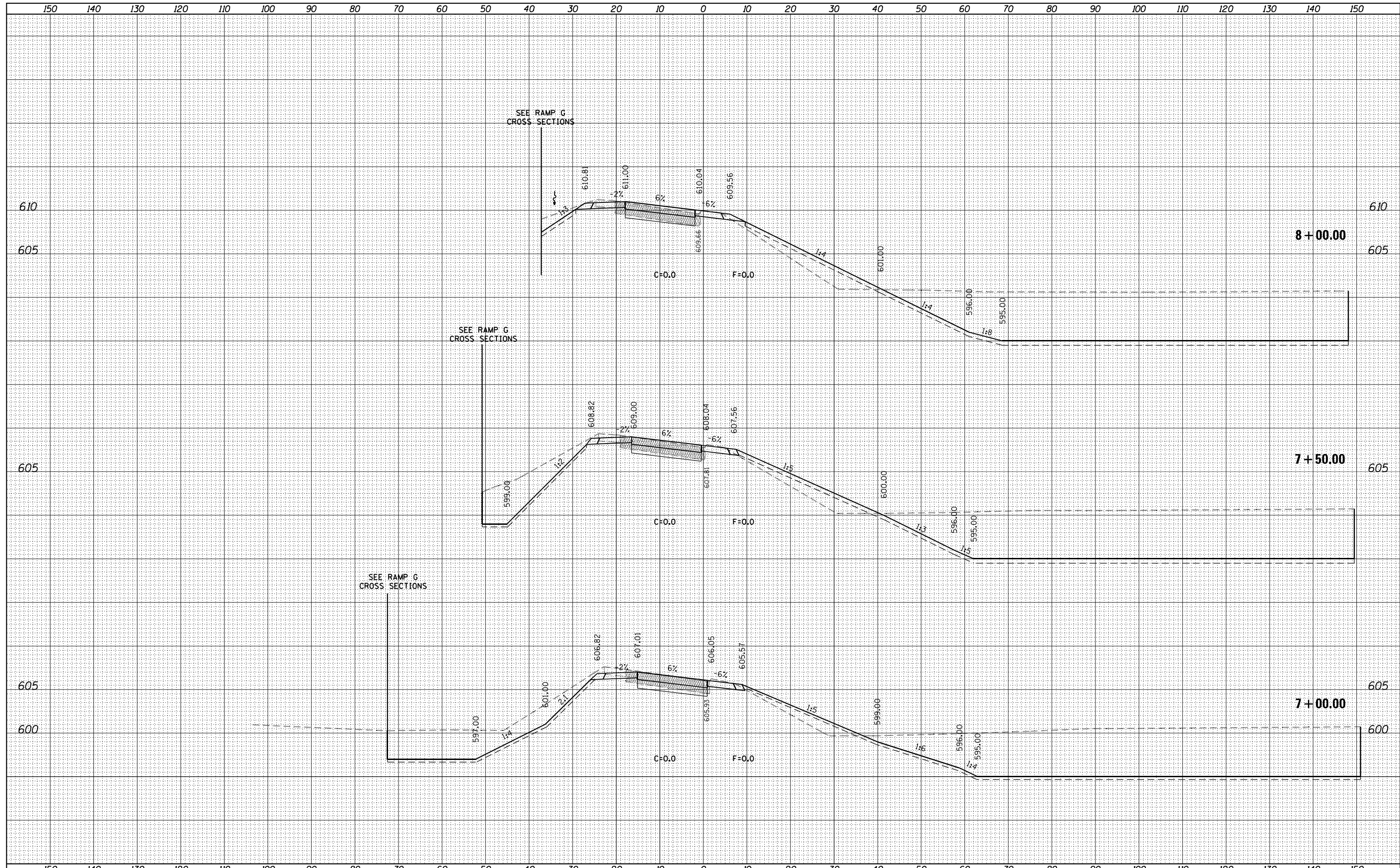
**RAMP H CROSS SECTIONS**

SCALE: 1"=5' (VERT.)  
 1"=10' (HORIZ.) SHEET OF SHEETS STA. 5+00.00 TO STA. 6+50.00

F.A. RTE.	SECTION	COUNTY	TOTAL SHEETS	SHEET NO.
29 & 348	3128-Z-1-R&RS	COOK	659	645
				CONTRACT NO. 60R49
ILLINOIS FED. AID PROJECT				

DATE	
BY	
SURVEYED	
PLOTTED	
TEMPLATE	
NOTE BOOK	
AREAS	
CHECKED	

DATE	
BY	
SURVEYED	
PLOTTED	
TEMPLATE	
NOTE BOOK	
AREAS	
CHECKED	



FILE NAME = ...RAMP\_H.XS.dgn  
**THE HOH GROUP, INC.**  
 ARCHITECTS | ENGINEERS  
 PN: 3730

USER NAME = ofiszpatrick	DESIGNED - AAF	REVISED -
PLOT SCALE = 20.0000' / in.	DRAWN - AAF	REVISED -
PLOT DATE = 12/15/2023	CHECKED - BAP	REVISED -
	DATE -	REVISED -

**STATE OF ILLINOIS**  
**DEPARTMENT OF TRANSPORTATION**

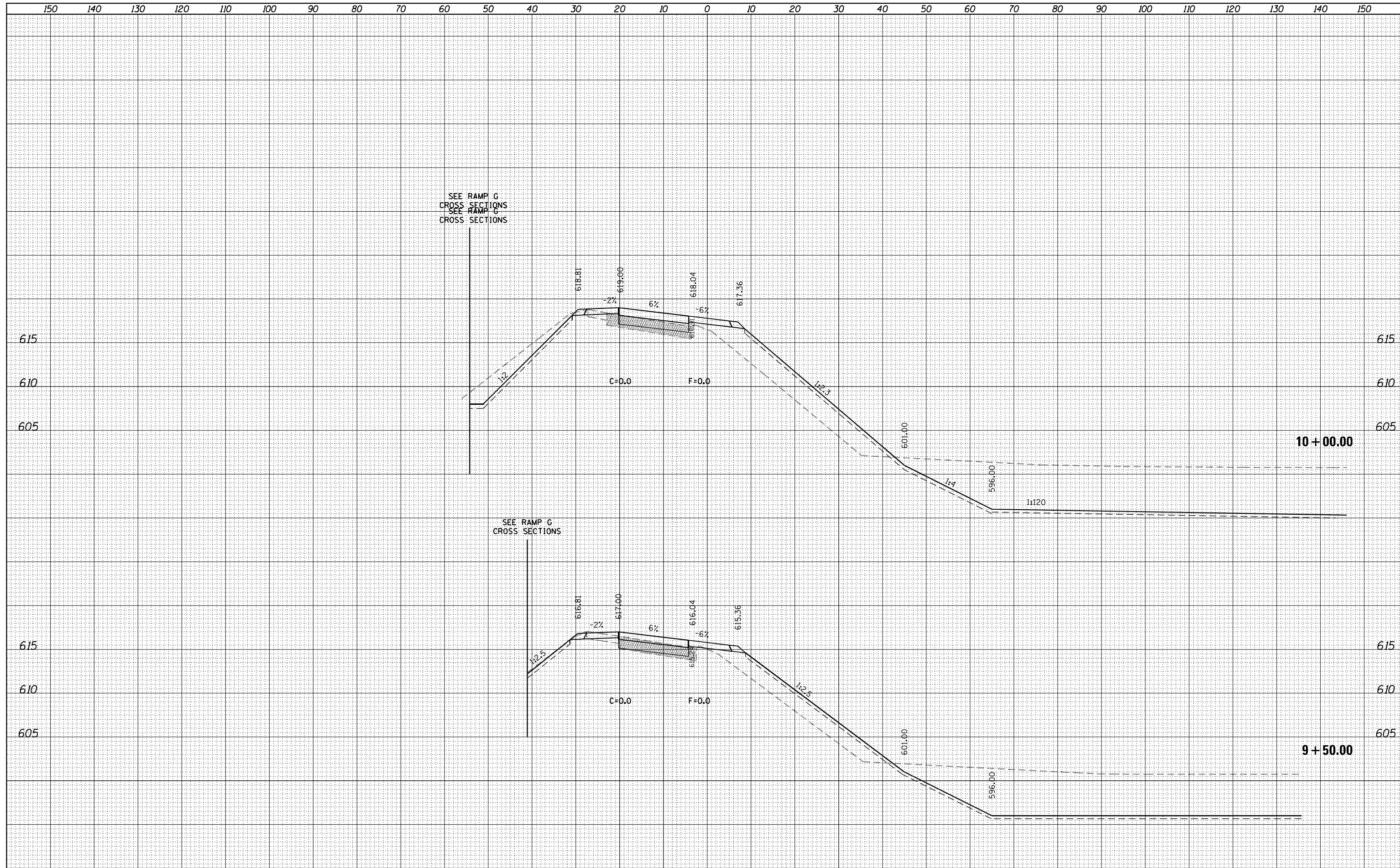
**RAMP H CROSS SECTIONS**  
 SCALE: 1"=5' (VERT.)  
 1"=10' (HORIZ.)  
 SHEET OF SHEETS STA. 7+00.00 TO STA. 8+00.00

F.A. RTE. 29 & 348	SECTION 3128-Z-1-R&RS	COUNTY COOK	TOTAL SHEETS 659	SHEET NO. 646
			CONTRACT NO. 60R49	
ILLINOIS FED. AID PROJECT				



DATE	
BY	
SURVEYED	
PLOTTED	
TEMPLATE	
AREAS	
CHECKED	
NO.	

DATE	
BY	
SURVEYED	
PLOTTED	
TEMPLATE	
AREAS	
CHECKED	
NO.	



FILE NAME = ...RAMP\_H.XS.dgn  
**THE HOH GROUP, INC.**  
 ARCHITECTS | ENGINEERS  
 PN: 3730

USER NAME = ofiszpatrick	DESIGNED - AAF	REVISED -
PLOT SCALE = 20.0000' / in.	DRAWN - AAF	REVISED -
PLOT DATE = 12/15/2023	CHECKED - BAP	REVISED -
	DATE -	REVISED -

**STATE OF ILLINOIS**  
**DEPARTMENT OF TRANSPORTATION**

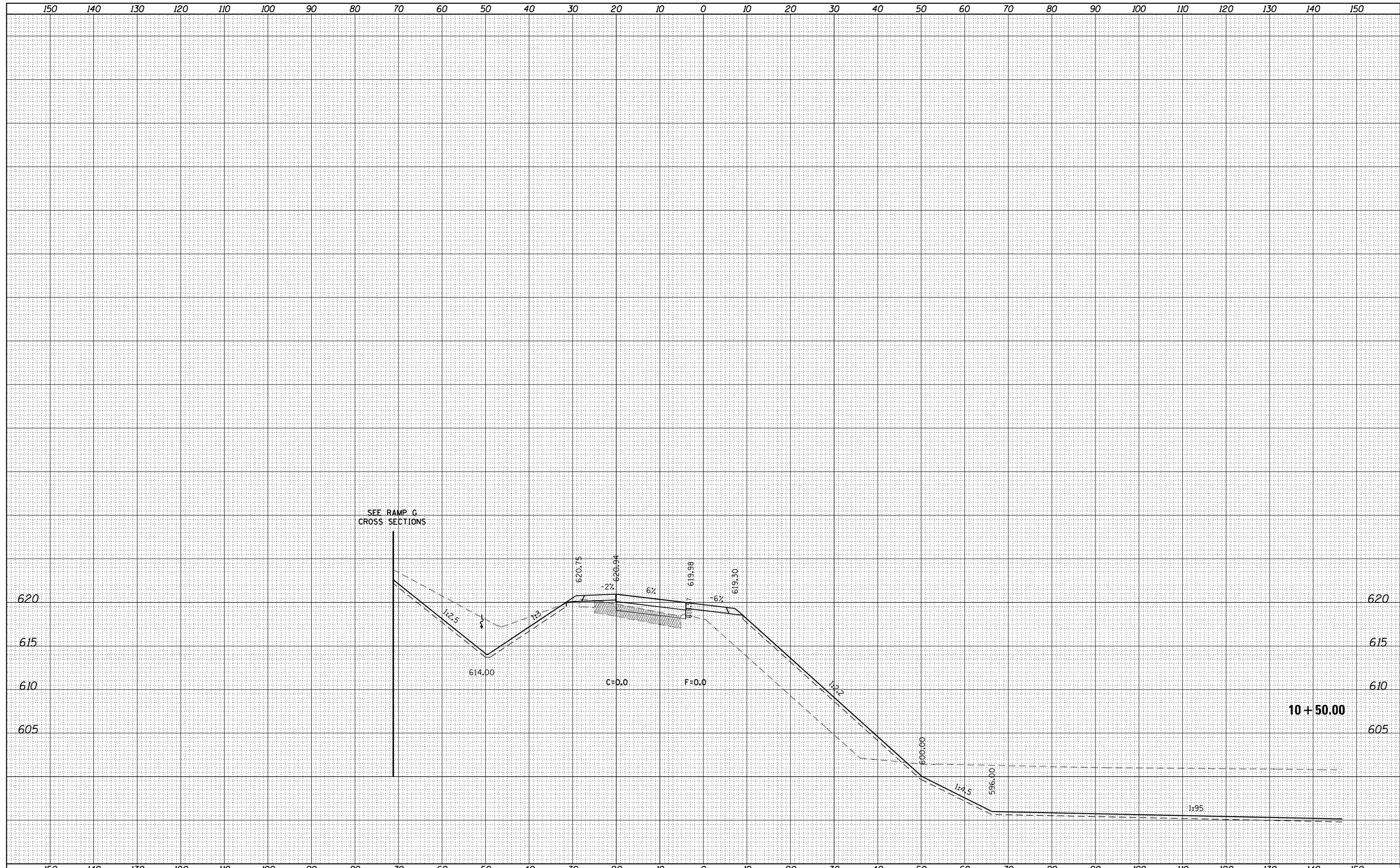
**RAMP H CROSS SECTIONS**  
 SCALE: 1"=5' (VERT.)  
 1"=10' (HORIZ.)  
 SHEET OF SHEETS STA. 9+50.00 TO STA. 10+00.00

F.A. RTE. 29 & 348	SECTION 3128-Z-1-R&RS	COUNTY COOK	TOTAL SHEETS 659	SHEET NO. 648
			CONTRACT NO. 60R49	
ILLINOIS FED. AID PROJECT				



DATE	
BY	
FINISHED SURVEY	
PLOTTED TEMPLATE	
NOTE BOOK	
AREAS CHECKED	
NO.	

DATE	
BY	
ORIGINAL SURVEY	
PLOTTED TEMPLATE	
NOTE BOOK	
AREAS CHECKED	
NO.	



FILE NAME = ...RAMP\_H.XS.dgn  
**THE HOH GROUP, INC.**  
 ARCHITECTS | ENGINEERS  
 PN: 3730

USER NAME = ofiszpatrick	DESIGNED - AAF	REVISED -
	DRAWN - AAF	REVISED -
PLOT SCALE = 20.0000' / in.	CHECKED - BAP	REVISED -
PLOT DATE = 12/15/2023	DATE -	REVISED -

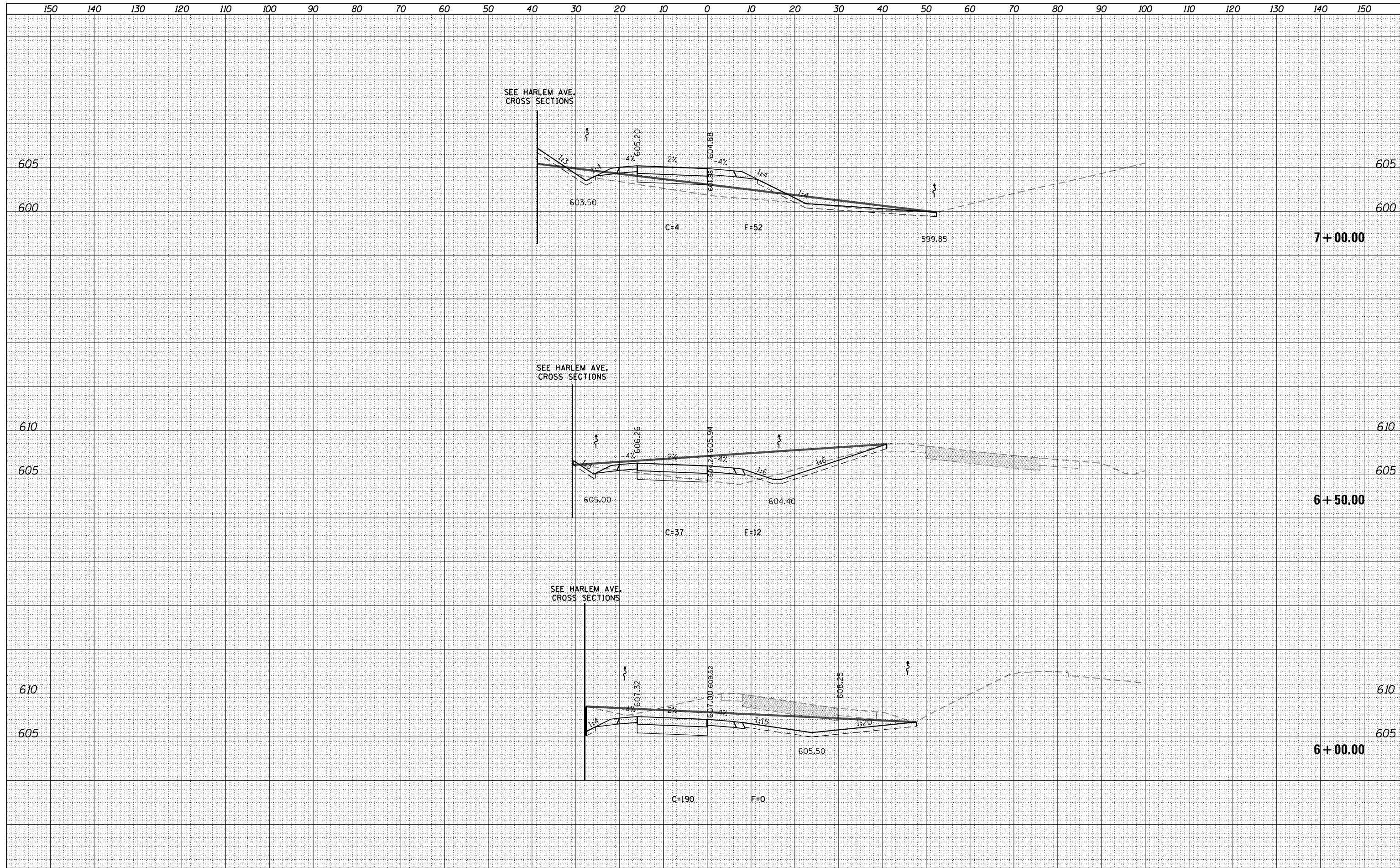
**STATE OF ILLINOIS**  
**DEPARTMENT OF TRANSPORTATION**

**RAMP H CROSS SECTIONS**  
 SCALE: 1"=5' (VERT.)  
 1"=10' (HORIZ.) SHEET OF SHEETS STA. 10+50.00 TO STA. 10+50.00

F.A. RTE. 29 & 348	SECTION 3128-Z-1-R&RS	COUNTY COOK	TOTAL SHEETS 659	SHEET NO. 649
CONTRACT NO. 60R49				ILLINOIS FED. AID PROJECT

DATE	
BY	
SURVEYED	
PLOTTED	
TEMPLATE	
AREAS	
CHECKED	
FINAL SURVEY	
NOTE BOOK	
NO.	

DATE	
BY	
SURVEYED	
PLOTTED	
TEMPLATE	
AREAS	
CHECKED	
ORIGINAL SURVEY	
NOTE BOOK	
NO.	



FILE NAME = ...16 Cross Sections\RAMP\_1.dgn  
**THE HOH GROUP, INC.**  
 ARCHITECTS | ENGINEERS  
 PN: 3730

USER NAME = ofispatrick  
 PLOT SCALE = 20.0000' / in.  
 PLOT DATE = 12/15/2023

DESIGNED -	AAF	REVISED -	
DRAWN -	AAF	REVISED -	
CHECKED -	BAP	REVISED -	
DATE -		REVISED -	

**STATE OF ILLINOIS  
 DEPARTMENT OF TRANSPORTATION**

**RAMP I CROSS SECTIONS**

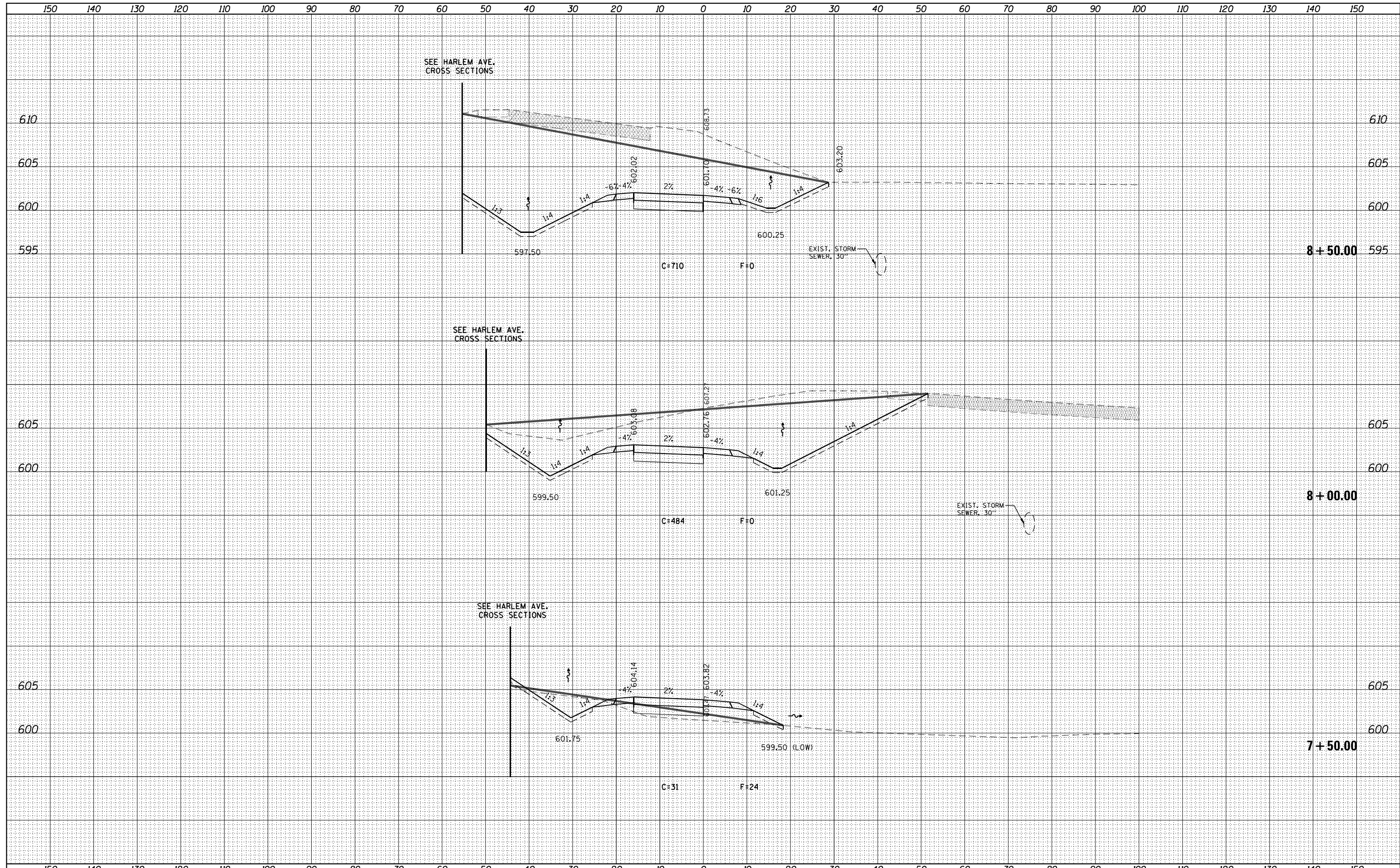
SCALE: 1"=5' (VERT.)  
 1"=10' (HORIZ.)

SHEET OF SHEETS STA. 6+00.00 TO STA. 7+00.00

F.A. RTE.	SECTION	COUNTY	TOTAL SHEETS	SHEET NO.
29 & 348	3128-Z-1-R&RS	COOK	659	650
				CONTRACT NO. 60R49
ILLINOIS FED. AID PROJECT				

DATE	
BY	
SURVEYED	
PLOTTED	
TEMPLATE	
AREAS	
CHECKED	
FINAL SURVEY	
NOTE BOOK	
NO.	

DATE	
BY	
SURVEYED	
PLOTTED	
TEMPLATE	
AREAS	
CHECKED	
ORIGINAL SURVEY	
NOTE BOOK	
NO.	



FILE NAME = ...16 Cross Sections\RAMP\_1.dgn  
**THE HOH GROUP, INC.**  
 ARCHITECTS | ENGINEERS  
 PN: 3730

USER NAME = ofispatrick	DESIGNED - AAF	REVISED -
	DRAWN - AAF	REVISED -
PLOT SCALE = 20.0000' / in.	CHECKED - BAP	REVISED -
PLOT DATE = 12/15/2023	DATE -	REVISED -

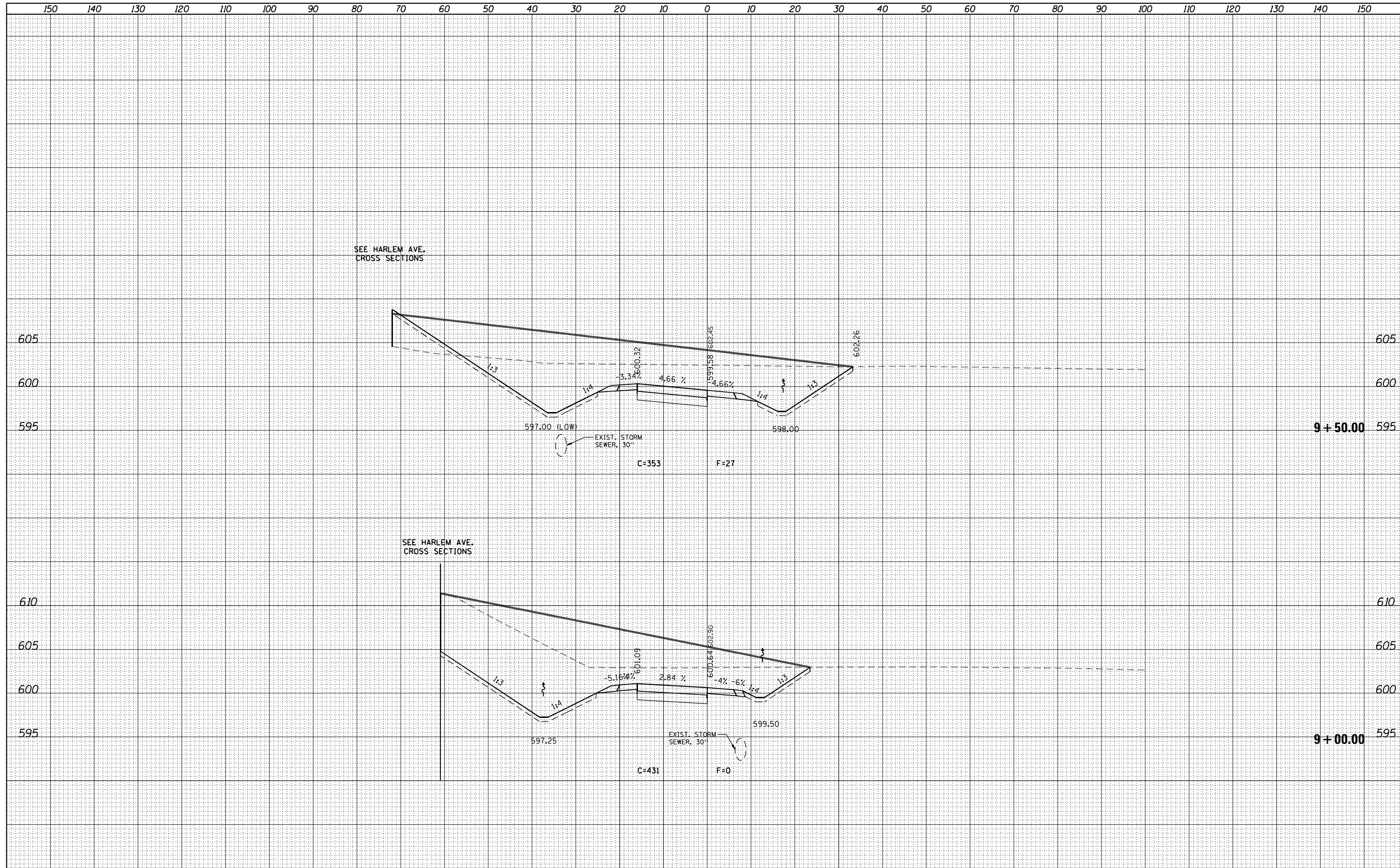
**STATE OF ILLINOIS**  
**DEPARTMENT OF TRANSPORTATION**

**RAMP I CROSS SECTIONS**  
 SCALE: 1"=5' (VERT.)  
 1"=10' (HORIZ.)  
 SHEET OF SHEETS STA. 7+50.00 TO STA. 8+50.00

F.A. RTE. 29 & 348	SECTION 3128-Z-1-R&RS	COUNTY COOK	TOTAL SHEETS 659	SHEET NO. 651
			CONTRACT NO. 60R49	
ILLINOIS FED. AID PROJECT				

DATE	
BY	
SURVEYED	
PLOTTED	
TEMPLATE	
AREAS	
CHECKED	
NO.	

DATE	
BY	
SURVEYED	
PLOTTED	
TEMPLATE	
AREAS	
CHECKED	
NO.	



FILE NAME = ...16 Cross Sections\RAMP\_1.dgn  
**THE HOH GROUP, INC.**  
 ARCHITECTS | ENGINEERS  
 PN: 3730

USER NAME = ofispatrick	DESIGNED - AAF	REVISED -
	DRAWN - AAF	REVISED -
PLOT SCALE = 20.0000' / in.	CHECKED - BAP	REVISED -
PLOT DATE = 12/15/2023	DATE -	REVISED -

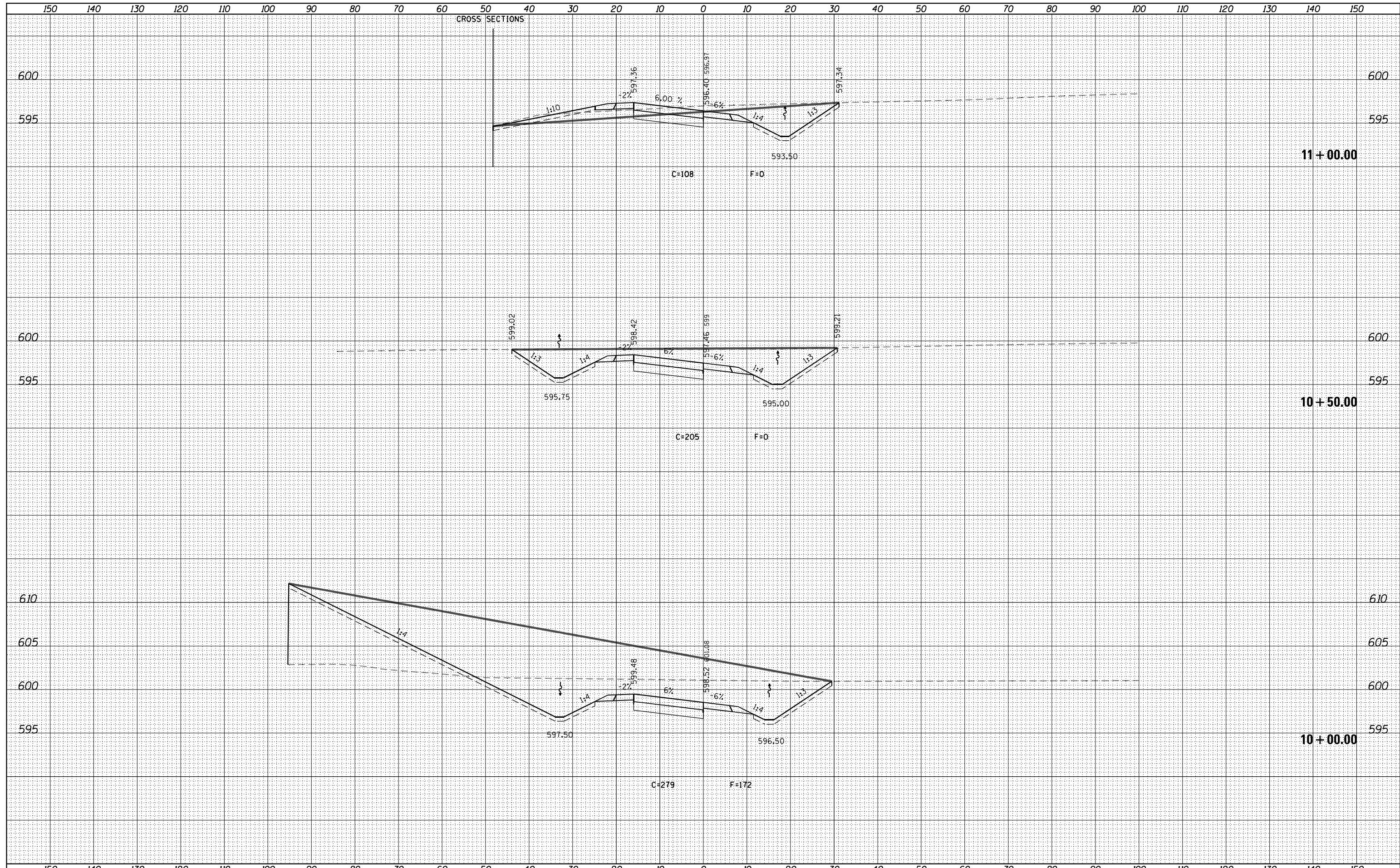
**STATE OF ILLINOIS**  
**DEPARTMENT OF TRANSPORTATION**

**RAMP I CROSS SECTIONS**  
 SCALE: 1"=5' (VERT.)  
 1"=10' (HORIZ.)  
 SHEET OF SHEETS STA. 9+00.00 TO STA. 9+50.00

F.A. RTE. 29 & 348	SECTION 3128-Z-1-R&RS	COUNTY COOK	TOTAL SHEETS 659	SHEET NO. 652
CONTRACT NO. 60R49				ILLINOIS FED. AID PROJECT

DATE	
BY	
SURVEYED	
PLOTTED	
TEMPLATE	
AREAS	
CHECKED	
NO.	

DATE	
BY	
SURVEYED	
PLOTTED	
TEMPLATE	
AREAS	
CHECKED	
NO.	



FILE NAME = ...16 Cross Sections\RAMP\_1.dgn  
**THE HOH GROUP, INC.**  
 ARCHITECTS | ENGINEERS  
 PN: 3730

USER NAME = ofiszpatrick	DESIGNED - AAF	REVISED -
PLOT SCALE = 20.0000' / in.	DRAWN - AAF	REVISED -
PLOT DATE = 12/15/2023	CHECKED - BAP	REVISED -
	DATE -	REVISED -

**STATE OF ILLINOIS**  
**DEPARTMENT OF TRANSPORTATION**

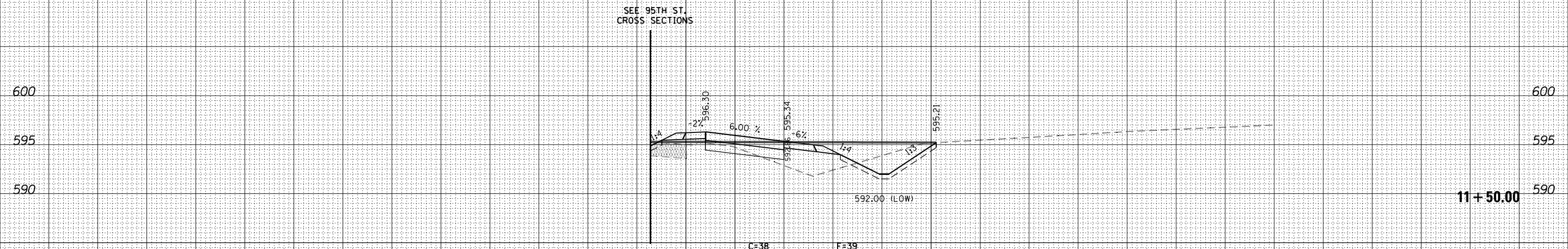
**RAMP I CROSS SECTIONS**  
 SCALE: 1"=5' (VERT.)  
 1"=10' (HORIZ.) SHEET OF SHEETS STA. 10+00.00 TO STA. 11+00.00

F.A. RTE. 29 & 348	SECTION 3128-Z-1-R&RS	COUNTY COOK	TOTAL SHEETS 659	SHEET NO. 653
CONTRACT NO. 60R49				ILLINOIS FED. AID PROJECT

150 140 130 120 110 100 90 80 70 60 50 40 30 20 10 0 10 20 30 40 50 60 70 80 90 100 110 120 130 140 150

DATE	
BY	
SURVEYED	
PLOTTED	
TEMPLATE	
AREAS	
CHECKED	
FINAL SURVEY NOTE BOOK NO.	

DATE	
BY	
SURVEYED	
PLOTTED	
TEMPLATE	
AREAS	
CHECKED	
ORIGINAL SURVEY NOTE BOOK NO.	



FILE NAME = ...16 Cross Sections\RAMP\_1.dgn  
**THE HOH GROUP, INC.**  
 ARCHITECTS | ENGINEERS  
 PN: 3730

USER NAME = ofispatrick	DESIGNED - AAF	REVISED -
	DRAWN - AAF	REVISED -
PLOT SCALE = 20.0000' / in.	CHECKED - BAP	REVISED -
PLOT DATE = 12/15/2023	DATE -	REVISED -

**STATE OF ILLINOIS**  
**DEPARTMENT OF TRANSPORTATION**

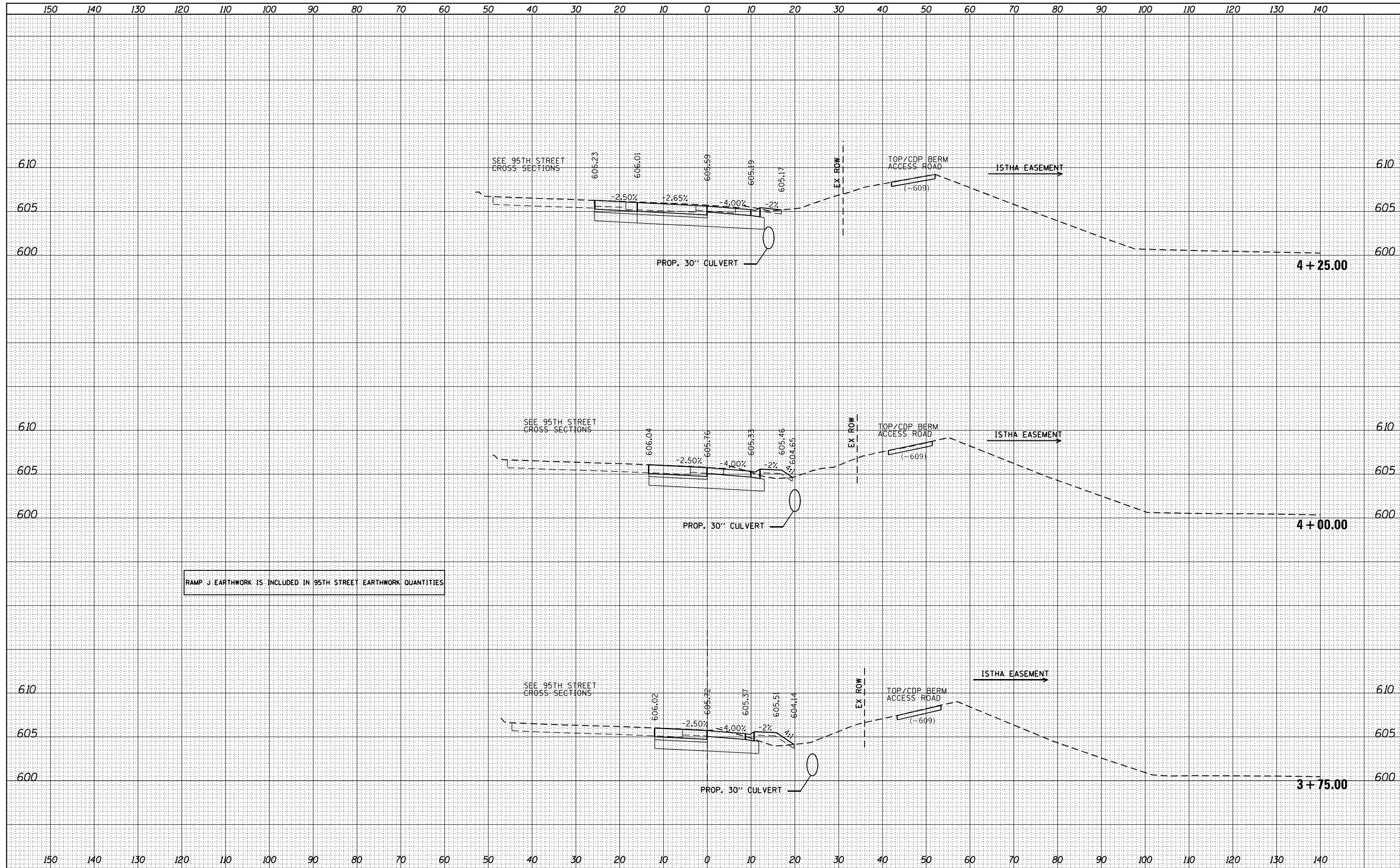
**RAMP I CROSS SECTIONS**

SCALE: 1"=5' (VERT.)  
 1"=10' (HORIZ.) SHEET OF SHEETS STA. 11+50.00 TO STA. 11+50.00

F.A. RTE. 29 & 348	SECTION 3128-Z-1-R&RS	COUNTY COOK	TOTAL SHEETS 659	SHEET NO. 654
CONTRACT NO. 60R49				
ILLINOIS FED. AID PROJECT				

DATE	
BY	
SURVEYED	
PLOTTED	
TEMPLATE	
AREAS	
CHECKED	
FINISH	
NO.	

DATE	
BY	
SURVEYED	
PLOTTED	
TEMPLATE	
AREAS	
CHECKED	
FINISH	
NO.	



FILE NAME = ...RAMP\_J.XS.dgn  
**THE HOH GROUP, INC.**  
 ARCHITECTS | ENGINEERS  
 PN: 3730

USER NAME = ofispatrick	DESIGNED - AAF	REVISED -
PLOT SCALE = 20.0000' / in.	DRAWN - AAF	REVISED -
PLOT DATE = 12/15/2023	CHECKED - BAP	REVISED -
	DATE -	REVISED -

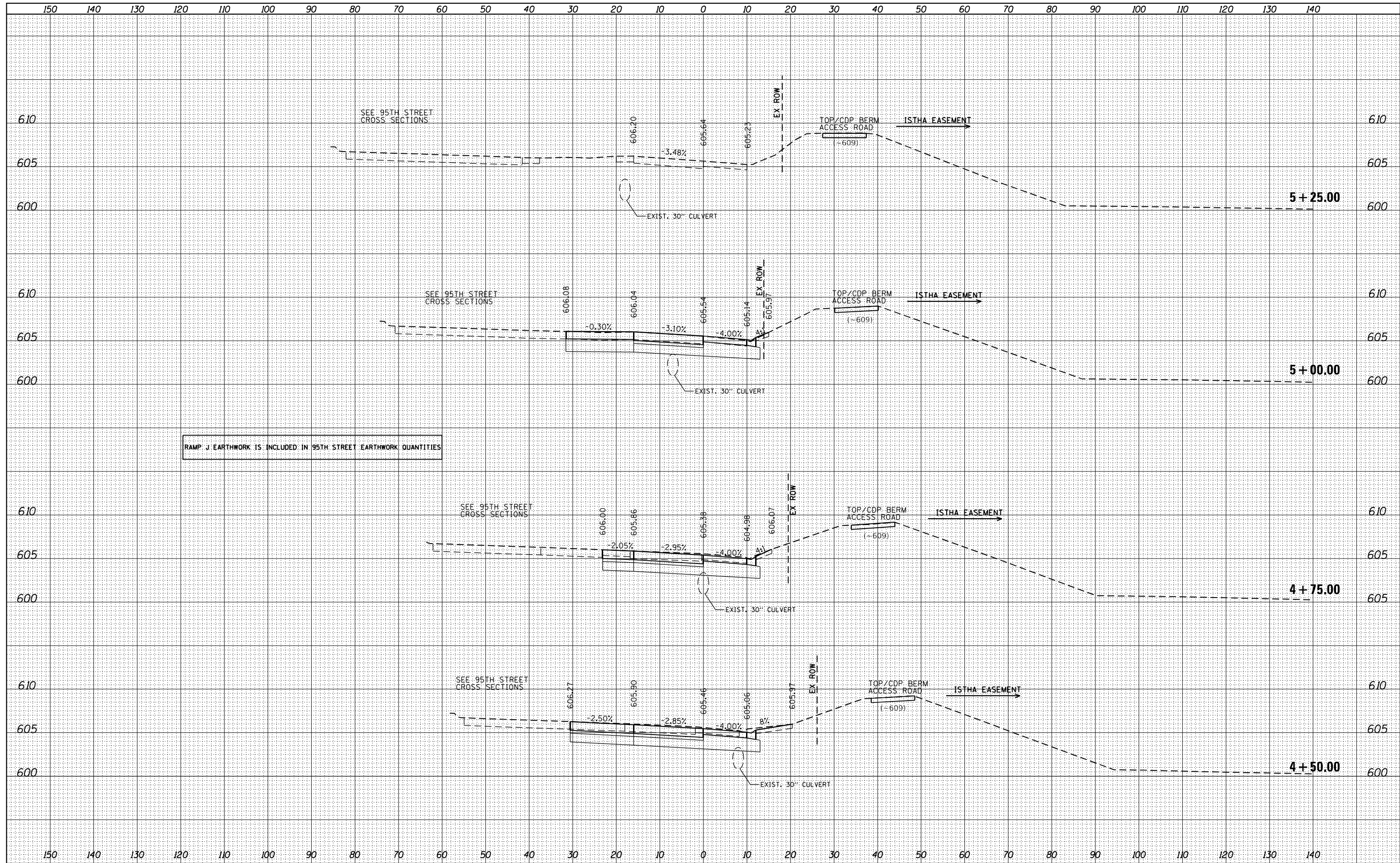
**STATE OF ILLINOIS**  
**DEPARTMENT OF TRANSPORTATION**

**RAMP J CROSS SECTIONS**  
 SCALE: 1"=5' (VERT.)  
 1"=10' (HORIZ.)  
 SHEET OF SHEETS STA. TO STA.

F.A. RTE. 29 & 348	SECTION 3128-Z-1-R&RS	COUNTY COOK	TOTAL SHEETS 659	SHEET NO. 655
ILLINOIS FED. AID PROJECT				CONTRACT NO. 60R49

DATE	
BY	
FINISHED SURVEY	
PLOTTED	
TEMPLATE	
NOTE BOOK	
AREAS CHECKED	
NO.	

DATE	
BY	
ORIGINAL SURVEY	
PLOTTED	
TEMPLATE	
NOTE BOOK	
AREAS CHECKED	
NO.	



FILE NAME = ...RAMP\_J.XSD  
**THE HOH GROUP, INC.**  
 ARCHITECTS | ENGINEERS

USER NAME = ofispatrick	DESIGNED - AAF	REVISED -
PLOT SCALE = 20.0000' / in.	DRAWN - AAF	REVISED -
PLOT DATE = 12/15/2023	CHECKED - BAP	REVISED -
	DATE -	REVISED -

**STATE OF ILLINOIS  
 DEPARTMENT OF TRANSPORTATION**

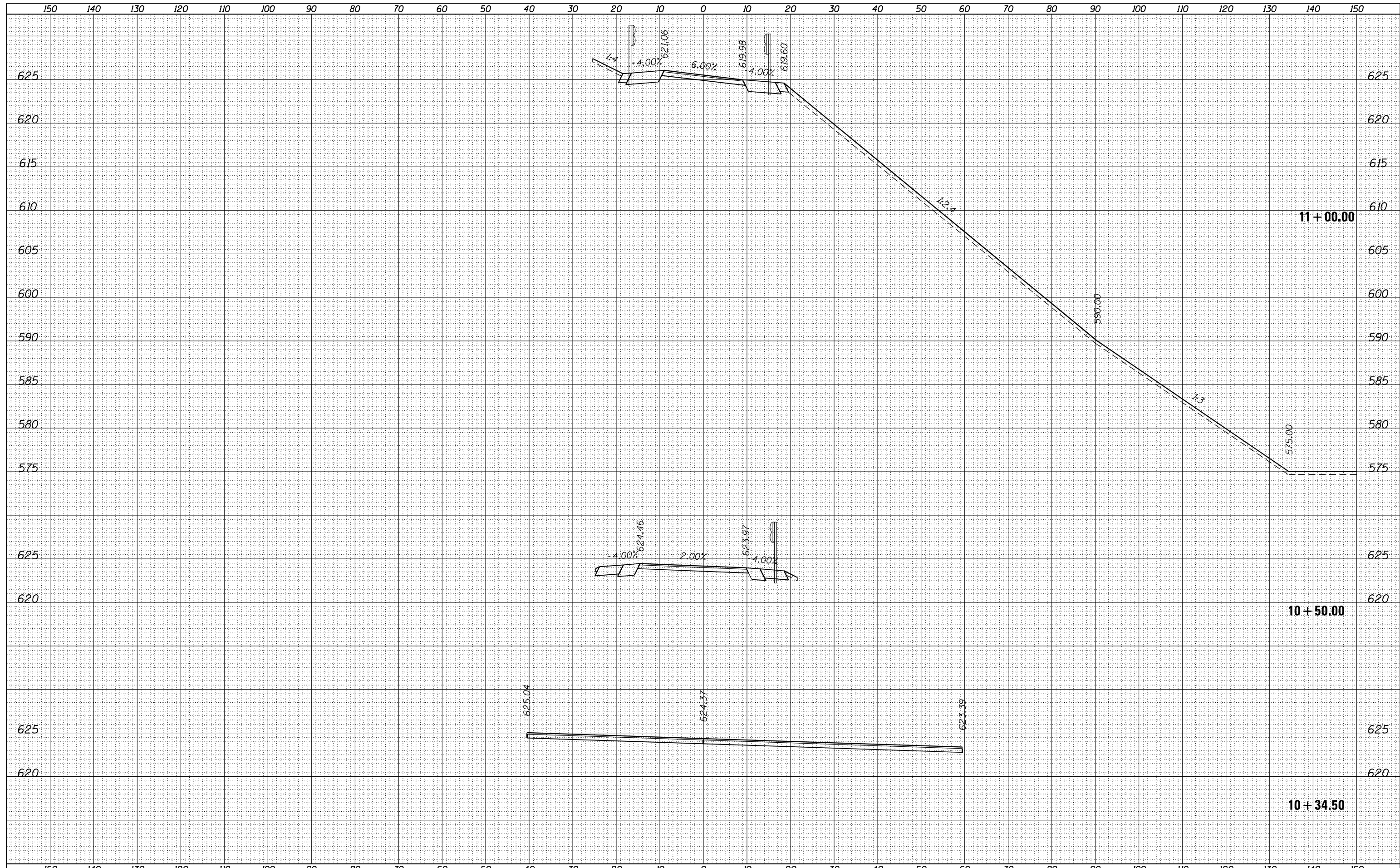
**RAMP J CROSS SECTIONS**  
 SCALE: 1"=5' (VERT.) 1"=10' (HORIZ.) SHEET OF SHEETS STA. TO STA.

F.A. RTE. 29 & 348	SECTION 3128-Z-1-R&RS	COUNTY COOK	TOTAL SHEETS 659	SHEET NO. 656
CONTRACT NO. 60R49				ILLINOIS FED. AID PROJECT



DATE	
BY	
SURVEYED	
PLOTTED	
TEMPLATE	
AREAS	
CHECKED	
NO.	

DATE	
BY	
SURVEYED	
PLOTTED	
TEMPLATE	
AREAS	
CHECKED	
NO.	



FILE NAME = ...16 Cross Sections\Drive\_xs.dgn  
**THE HOH GROUP, INC.**  
 ARCHITECTS | ENGINEERS  
 PN: 3730

USER NAME = ofispatrick  
 PLOT SCALE = 20.0000' / in.  
 PLOT DATE = 12/15/2023

DESIGNED -	AAF	REVISED -	
DRAWN -	AAF	REVISED -	
CHECKED -	BAP	REVISED -	
DATE -		REVISED -	

**STATE OF ILLINOIS  
 DEPARTMENT OF TRANSPORTATION**

**PUMP STATION DRIVE CROSS SECTIONS**

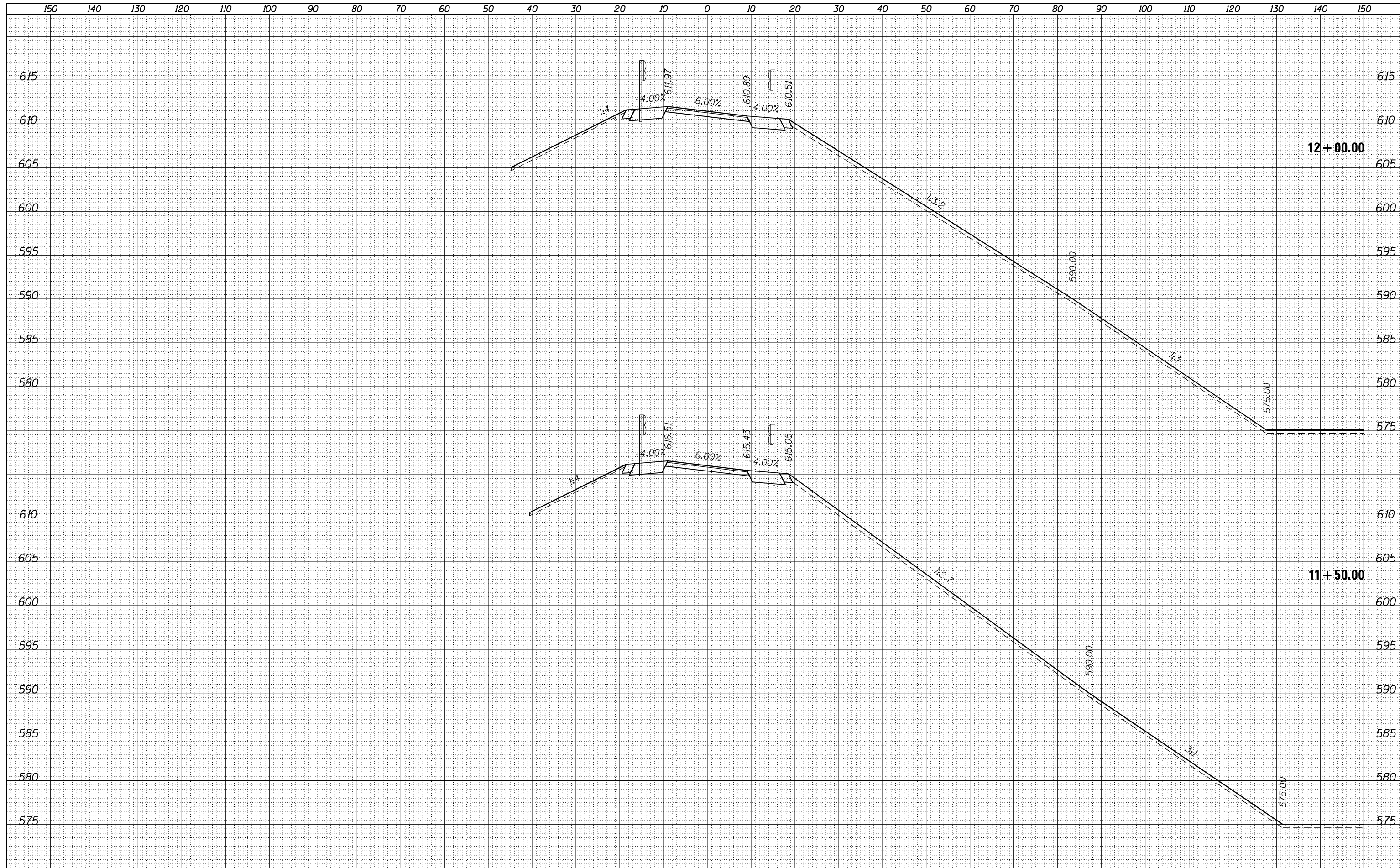
SCALE: 1"=5' (VERT.)  
 1"=10' (HORIZ.)

SHEET OF SHEETS STA. 10+34.50 TO STA. 11+00.00

F.A. RTE.	SECTION	COUNTY	TOTAL SHEETS	SHEET NO.
29 & 348	3128-Z-1-R&RS	COOK	659	657
				CONTRACT NO. 60R49
ILLINOIS FED. AID PROJECT				

DATE	
BY	
FINISHED SURVEY	
PLOTTED	
TEMPLATE	
AREAS	
CHECKED	
NO.	

DATE	
BY	
ORIGINAL SURVEY	
PLOTTED	
TEMPLATE	
AREAS	
CHECKED	
NO.	



FILE NAME = ...16 Cross Sections\Drive\_xs.dgn  
**THE HOH GROUP, INC.**  
 ARCHITECTS | ENGINEERS  
 PN: 3730

USER NAME = ofispatrick	DESIGNED - AAF	REVISED -
	DRAWN - AAF	REVISED -
PLOT SCALE = 20.0000' / in.	CHECKED - BAP	REVISED -
PLOT DATE = 12/15/2023	DATE -	REVISED -

**STATE OF ILLINOIS  
 DEPARTMENT OF TRANSPORTATION**

**PUMP STATION DRIVE CROSS SECTIONS**

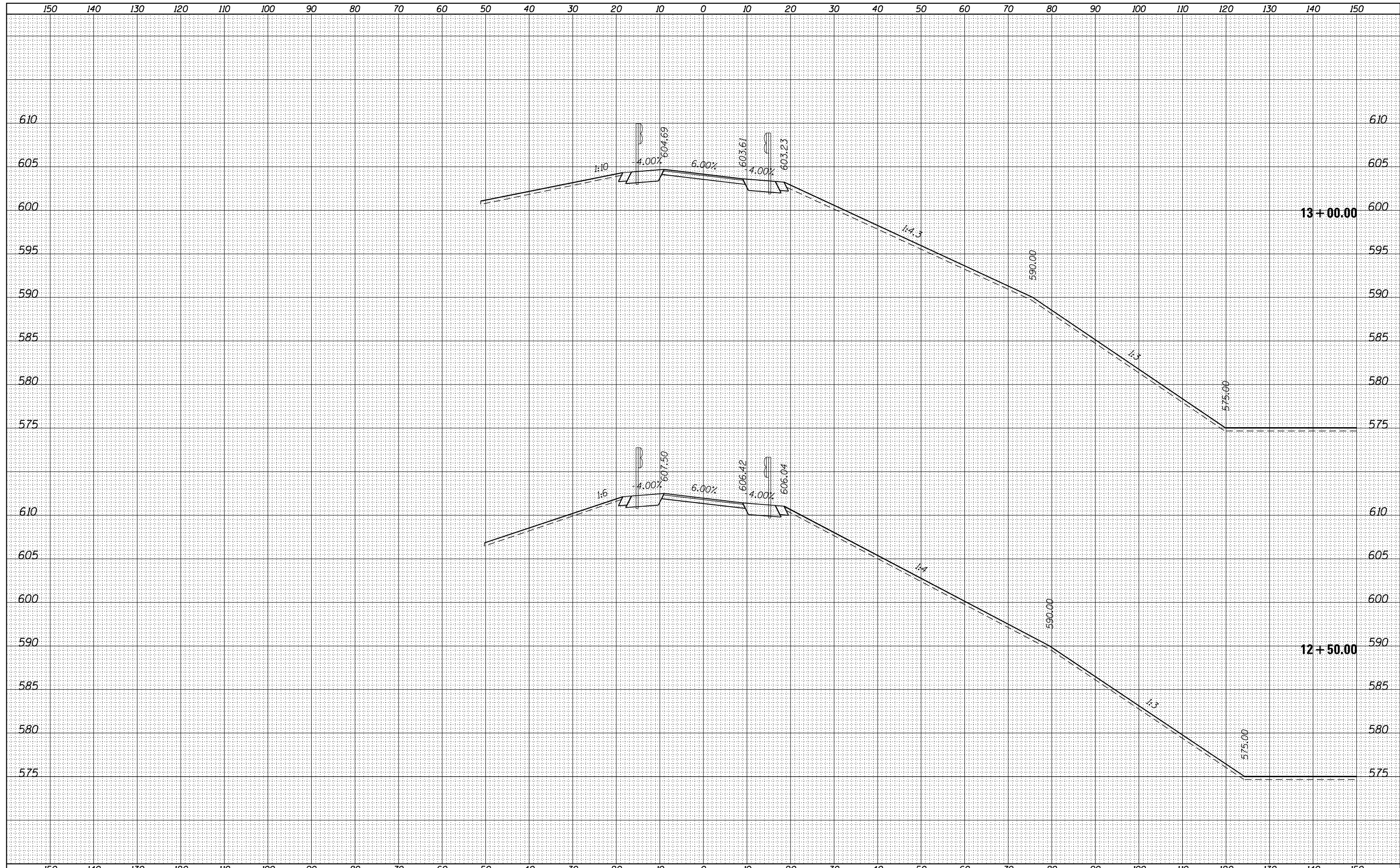
SCALE: 1"=5' (VERT.)  
 1"=10' (HORIZ.)

SHEET OF SHEETS STA. 11+50.00 TO STA. 12+00.00

F.A. RTE. 29 & 348	SECTION 3128-Z-1-R&S	COUNTY COOK	TOTAL SHEETS 659	SHEET NO. 658
			CONTRACT NO. 60R49	
ILLINOIS FED. AID PROJECT				

DATE	
BY	
FINISHED SURVEY	
PLOTTED TEMPLATE	
NOTE BOOK	
AREAS CHECKED	
NO.	

DATE	
BY	
ORIGINAL SURVEY	
PLOTTED TEMPLATE	
NOTE BOOK	
AREAS CHECKED	
NO.	



FILE NAME = ...16 Cross Sections\Drive\_xs.dgn  
**THE HOH GROUP, INC.**  
 ARCHITECTS | ENGINEERS  
 PN: 3730

USER NAME = ofiszpatrick	DESIGNED - AAF	REVISED -
	DRAWN - AAF	REVISED -
PLOT SCALE = 20.0000' / in.	CHECKED - BAP	REVISED -
PLOT DATE = 12/15/2023	DATE -	REVISED -

**STATE OF ILLINOIS**  
**DEPARTMENT OF TRANSPORTATION**

**PUMP STATION DRIVE CROSS SECTIONS**  
 SCALE: 1"=5' (VERT.)  
 1"=10' (HORIZ.) SHEET OF SHEETS STA. 12+50.00 TO STA. 13+00.00

F.A. RTE. 29 & 348	SECTION 3128-Z-1-R&RS	COUNTY COOK	TOTAL SHEETS 659	SHEET NO. 659
			CONTRACT NO. 60R49	
ILLINOIS FED. AID PROJECT				