

03-08-2024 LETTING ITEM 149

STATE OF ILLINOIS
DEPARTMENT OF TRANSPORTATION
DIVISION OF HIGHWAYS

PROPOSED SIDEWALK IMPROVEMENTS VILLAGE OF DIAMOND

INDEX OF SHEETS

- 1 COVER SHEET
- 2 GENERAL NOTES
- 3-4 SUMMARY OF QUANTITIES
- 5 TYPICAL SECTIONS
- 6 SCHEDULES
- 7-11 PLAN SHEETS
- 12-13 DRIVEWAY DETAILS
- 14-25 CROSS SECTIONS

FAS ROUTE 301 (IL 113)
SECTION 20-00013-00-SW
GRUNDY COUNTY
JOB NO. C-93-035-24



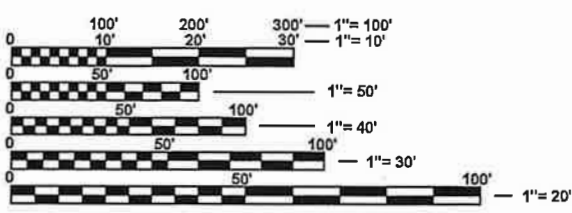
FUNCTIONAL CLASS	MINOR
ADT (2021)	10,100
PV	93.2%
SU	3.7%
MU	3.1%

STATE OF ILLINOIS
DEPARTMENT OF TRANSPORTATION

APPROVED *[Signature]* 12-19-23
Village of Diamond
LOCAL PUBLIC AGENCY

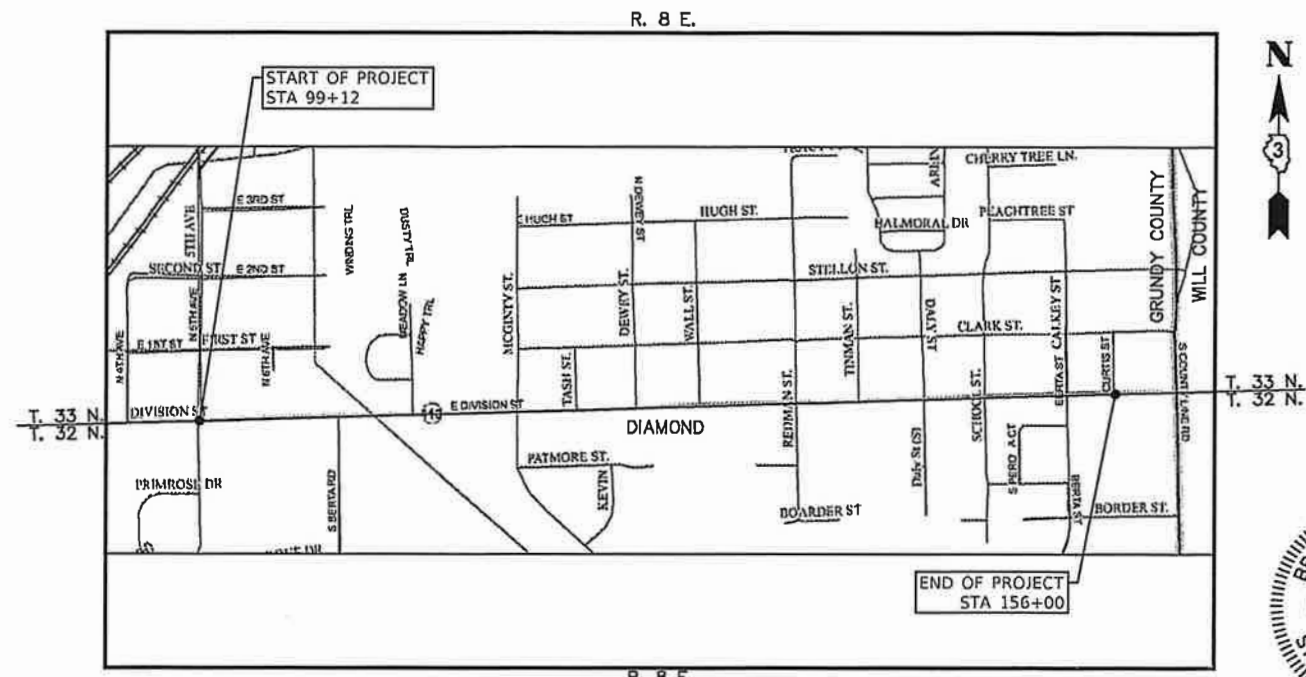
PASSED December 29, 2023
District 3 Engineer of Local Roads & Streets

RELEASING FOR BID
BASED ON LIMITED REVIEW December 29, 2023
[Signature] SC
REGION 2 ENGINEER



FULL SIZE PLANS HAVE BEEN PREPARED USING STANDARD ENGINEERING SCALES. REDUCED SIZED PLANS WILL NOT CONFORM TO STANDARD SCALES. IN MAKING MEASUREMENTS ON REDUCED PLANS, THE ABOVE SCALES MAY BE USED.

J.U.L.I.E.
JOINT UTILITY LOCATION INFORMATION FOR EXCAVATION
1-800-892-0123
OR 811



GROSS LENGTH = 5688 FT (1.08 MI)
NET LENGTH = 5688 FT (1.08 MI)

12/20/2023
date

[Signature]
signature

PROFESSIONAL DESIGN FIRM
LICENSE NO. 184-001717

CONTRACT NO. 87844



PERU MORRIS OTTAWA MENDOTA ILLINOIS	USER NAME = SUSER5	DESIGNED - DJD	REVISED -
	PLOT SCALE = SCALES	DRAWN - KED	REVISED -
	PLOT DATE = SDATES	CHECKED - DJD	REVISED -
		DATE - 11/2023	REVISED -

STATE OF ILLINOIS
DEPARTMENT OF TRANSPORTATION

COVER SHEET

SCALE: N.T.S. SHEET 1 OF 1 SHEETS STA. TO STA.

F.A.S. RTE.	SECTION	COUNTY	TOTAL SHEETS	SHEET NO.
301	22-00078-00-TL	GRUNDY	25	1
				CONTRACT NO. 87844

CHAMLIN & ASSOCIATES, INC. © 2022
 Drawing Number: 20-00013-02-Diamond-IL 113 (Division S.) Sidewalk PE-GE\CAD\66349.00 - PHASE 1 FILES\02-NOTES.dwg
 Last Modified: Thursday, December 28, 2023 8:49:25 AM
 Plotted On: Friday, January 19, 2024 1:29:52 PM
 by: Brad Durcan

HIGHWAY STANDARDS

- 000001-08 STANDARD SYMBOLS, ABBREVIATIONS AND PATTERNS
- 001001-02 AREAS OF REINFORCEMENT BARS
- 001006 DECIMAL OF AN INCH AND OF A FOOT
- 280001-07 TEMPORARY EROSION CONTROL SYSTEMS
- 420001-10 PAVEMENT JOINTS
- 424026-03 ENTRANCE / ALLEY PEDESTRIAN CROSSINGS
- 701001-02 OFF-ROAD OPERATIONS 2L, 2W, MORE THAN 15' AWAY
- 701006-05 OFF-ROAD OPERATIONS 2L, 2W, 15' TO 24" FROM PAVEMENT EDGE
- 701011-04 OFF-ROAD MOVING OPERATIONS 2L, 2W, DAY ONLY
- 701301-04 LANE CLOSURE, 2L, 2W, SHORT TIME OPERATIONS
- 701501-06 URBAN LANE CLOSURE, 2L, 2W, UNDIVIDED
- 701801-06 SIDEWALK, CORNER OR CROSSWALK CLOSURE
- 701901-09 TRAFFIC CONTROL DEVICES

GENERAL NOTES

THE FINISHED EARTHWORK SHALL HAVE A VEGETATION SUSTAINING SOIL COVERING THE TOP FOUR INCHES (100 MILLIMETERS) IN AREAS TO BE SEEDED OR SODDED. THE VEGETATION SUSTAINING SOIL REQUIRED WILL NOT BE PAID FOR SEPARATELY BUT WILL BE INCLUDED IN THE COST OF FURNISHED EXCAVATION.

ALL ELEVATIONS REFERRING TO U.S.G.S. MEAN SEA LEVEL DATUM.

MEMBERS OF JULIE KNOWN TO BE WITHIN THE LIMITS OF THE IMPROVEMENT ARE:

- AT&T
- COMED
- COMCAST
- NICOR
- BUCKEYE PARTNERS
- VILLAGE OF DIAMOND

NON-MEMBERS OF JULIE KNOWN TO BE WITHIN THE LIMITS OF THE IMPROVEMENT ARE:

ILLINOIS DEPARTMENT OF TRANSPORTATION

COMMITMENTS

NONE.

CONTRACT NO. 87844



USER NAME = SUSERS	DESIGNED - DJD	REVISED -
	DRAWN - KED	REVISED -
PLOT SCALE = \$SCALES	CHECKED - DJD	REVISED -
PLOT DATE = \$DATES	DATE - 11/2023	REVISED -

STATE OF ILLINOIS
DEPARTMENT OF TRANSPORTATION

GENERAL NOTES COMMITMENTS AND
HIGHWAY STANDARDS

SCALE: SHEET 1 OF 1 SHEETS STA. TO STA.

F.A.S. RTE.	SECTION	COUNTY	TOTAL SHEETS	SHEET NO.
301	20-00013-00-SW	GRUNDY	25	2
CONTRACT NO. 87844			ILLINOIS FED. AID PROJECT	

CHAMLIN & ASSOCIATES, INC. © 2020
 Drawing Name: G:\Users\G\66349-02-Diamond-IL 113 (Division SL) Sidewalk PE-CE\CAD\66349.00 - PHASE I FILES\003-500-01.dwg Last Modified: Monday, December 18, 2023 3:28:25 PM Plotted On: Monday, December 18, 2023 3:29:19 PM by Spencer Mevin

CODE NO.	ITEM	UNIT	TOTAL QUANTITY	CONSTR. CODE
				SAFETY
				0021 URBAN
20200100	EARTH EXCAVATION	CU YD	438	438
20400800	FURNISHED EXCAVATION	CU YD	78	78
25000210	SEEDING, CLASS 2A	ACRE	1	1
25000400	NITROGEN FERTILIZER NUTRIENT	POUND	79	79
25000500	PHOSPHORUS FERTILIZER NUTRIENT	POUND	79	79
25000600	POTASSIUM FERTILIZER NUTRIENT	POUND	79	79
25100630	EROSION CONTROL BLANKET	SQ YD	4231	4231
28000250	TEMPORARY EROSION CONTROL SEEDING	POUND	174	174
28000500	INLET AND PIPE PROTECTION	EACH	16	16
35101600	AGGREGATE BASE COURSE, TYPE B 4"	SQ YD	2957	2957
42300200	PORTLAND CEMENT CONCRETE DRIVEWAY PAVEMENT, 6 INCH	SQ YD	348	348
42300400	PORTLAND CEMENT CONCRETE DRIVEWAY PAVEMENT, 8 INCH	SQ YD	985	985
42400100	PORTLAND CEMENT CONCRETE SIDEWALK 4 INCH	SQ FT	26291	26291
44000200	DRIVEWAY PAVEMENT REMOVAL	SQ YD	1301	1301

DRAWN BY: SCM	REVISIONS			
CHECKED BY: DJD	LEVEL	BY	DATE	DESCRIPTION
DATE: 11/2023				



VILLAGE OF DIAMOND
DIVISION STREET SIDEWALK IMPROVEMENTS

SUMMARY OF QUANTITIES

CONSTRUCTION PLANS	CURRENT AS OF: 12/18/2023	
	SCALE: AS NOTED	SHEET 3
	FILE NO.: 66349.00 Y-	OF 25

CHAMLIN & ASSOCIATES, INC. © 2020
 Drawing Name: G:\Users\G66349-02\Diamond-IL 113 (Division SL) Sidewalk PE-CE\CAD\66349-00 - PHASE I FILES\04-500-02.dwg Last Modified: Monday, December 18, 2023 11:04:30 AM Plotted On: Monday, December 18, 2023 3:31:57 PM by Spencer Melvin

CODE NO.	ITEM	UNIT	TOTAL QUANTITY	CONSTR. CODE
				SAFETY 0021 URBAN
44000500	COMBINATION CURB AND GUTTER REMOVAL	FOOT	22	22
44000600	SIDEWALK REMOVAL	SQ FT	22049	22049
* * 56109210	WATER VALVES TO BE ADJUSTED	EACH	7	7
60255500	MANHOLES TO BE ADJUSTED	EACH	8	8
60260100	INLETS TO BE ADJUSTED	EACH	16	16
60605000	COMBINATION CONCRETE CURB AND GUTTER, TYPE B-6.24	FOOT	22	22
* 66900200	NON-SPECIAL WASTE DISPOSAL	CU YD	89	89
* 66900530	SOIL DISPOSAL ANALYSIS	EACH	3	3
* 66901001	REGULATED SUBSTANCES PRE-CONSTRUCTION PLAN	L SUM	1	1
* 66901003	REGULATED SUBSTANCES FINAL CONSTRUCTION REPORT	L SUM	1	1
* 66901006	REGULATED SUBSTANCES MONITORING	CAL DA	2	2
67100100	MOBILIZATION	L SUM	1	1
70102620	TRAFFIC CONTROL AND PROTECTION, STANDARD 701501	L SUM	1	1
* X4240420	PORTLAND CEMENT CONCRETE SIDEWALK 4 INCH (SPECIAL)	SQ FT	321	321
* X8140115	HANDHOLE TO BE ADJUSTED	EACH	6	6

* SPECIALTY ITEMS

DRAWN BY: SCM	REVISIONS			
CHECKED BY: DJD	LEVEL	BY	DATE	DESCRIPTION
DATE: 11/2023				

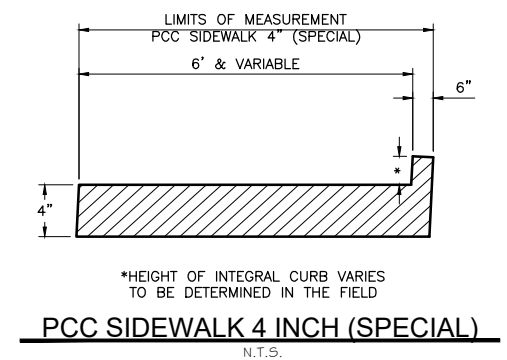
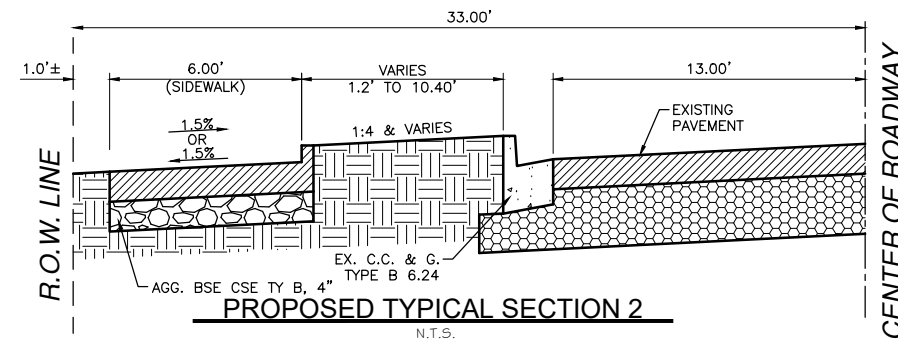
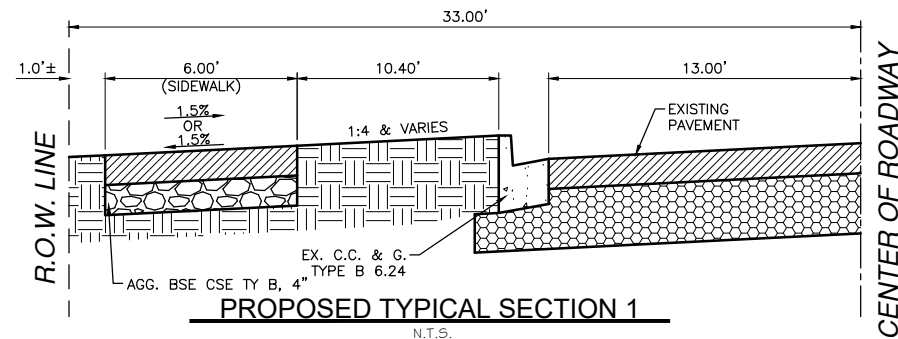
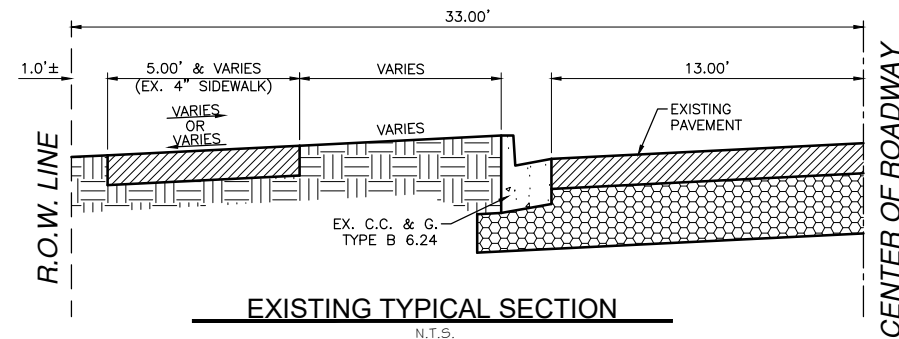


**VILLAGE OF DIAMOND
 DIVISION STREET SIDEWALK IMPROVEMENTS**

SUMMARY OF QUANTITIES

CONSTRUCTION PLANS	CURRENT AS OF: 12/18/2023	
	SCALE: AS NOTED	SHEET 4
	FILE NO.: 66349.00 Y-	OF 25

CHAMLIN & ASSOCIATES, INC. © 2020
 Drawing Name: G:\Users\G66349-02\OneDrive - Chamlin & Associates, Inc.\Desktop\11.3 (Division St.) Sidewalk PE-CE\CAD\66349-02-Diamond-IL 113 -Phase 1 FILES\005-TYPICAL-SECTIONS.dwg Last Modified: Monday, December 18, 2023 11:00:03 AM Plotted On: Monday, December 18, 2023 3:38:02 PM by Spencer Melvin



STA. 99+12 TO STA. 99+85.3
 STA. 100+03.3 TO STA. 140+85
 STA. 105+15 TO STA. 156+00

STA. 99+85.3 TO STA. 100+03.3
 STA. 104+85 TO STA. 105+15

DRAWN BY: SCM	REVISIONS			
CHECKED BY: DJD	LEVEL	BY	DATE	DESCRIPTION
DATE: 11/2023				

PERU OTTAWA MORRIS
ILLINOIS

**VILLAGE OF DIAMOND
DIVISION STREET SIDEWALK IMPROVEMENTS**

TYPICAL SECTIONS

CONSTRUCTION PLANS

CURRENT AS OF: 12/18/2023	
SCALE: AS NOTED	SHEET 5
FILE NO.: 66349.00 Y-	OF 25

DRIVEWAY PAVEMENT SCHEDULE

STATION	SIDE	ENTRANCE TYPE	MAX. SLOPE	DRIVE PAVT REM	PCC DRIVE PVMT, 6"	PCC DRIVE PVMT, 8"	COMB CC+G TY B 6-24	CC+G REM	REMARKS
				SQ YD	SQ YD	SQ YD	FT	FT	
101+10.47	LT	PE	8%	24.7	24.7				
102+37.61	LT	PE	8%	28.3	28.1				
105+26.10	LT	PE	8%	37.3	39.7				
105+90.91	LT	PE	8%	23.1	23.8				
106+78.22	LT	PE	8%	18.0	22.8				
108+24.18	LT	PE	8%	41.5	42.0				
108+98.66	LT	PE	8%	38.6	39.8				
*114+00.00	LT	CE	6%	68.4		82.6			* - COMBINED ENTRANCE * - COMBINED ENTRANCE
*114+15.16	LT	CE	6%	44.7		45.0			
114+84.78	LT	CE	6%	44.7		45.0			
120+19.77	LT	PE	8%	26.8	-		22	22	DRIVE TO BE REMOVED BUT NOT REPLACED
121+20.42	LT	PE	8%	23.8	24.5				
123+06.25	LT	PE	8%	23.4	25.0				
123+89.08	LT	PE	8%	35.8	35.8				
124+92.20	LT	PE	8%	41.9	41.7				
128+60.85	LT	CE	6%	57.8		61.6			
133+76.62	LT	CE	6%	70.2		73.6			
134+68.71	LT	CE	6%	72.1		73.8			
135+32.63	LT	CE	6%	84.0		88.7			
138+52.09	LT	CE	6%	103.4		105.0			
139+59.05	LT	CE	6%	111.6		112.6			
141+74.17	LT	CE	6%	35.9		36.0			
142+50.98	LT	CE	6%	68.9		73.0			
143+04.43	LT	CE	6%	67.1		71.1			
146+97.82	LT	CE	6%	68.8		72.5			
152+15.23	LT	CE	6%	85.2		89.1			
TOTAL				1301	348	985	22	22	

EARTHWORK SCHEDULE

APPROXIMATE STATION TO STATION	EARTH EXCAVATION	FURNISHED EXCAVATION
	CU YD	CU YD
5TH AVE TO MEADOW LANE		
99+12 TO 111+93	118	18
MEADOW LANE TO MCGINTY STREET		
112+57 TO 118+73	55	2
MCGINTY STREET TO TASH STREET		
119+32 TO 122+36	4	7
TASH STREET TO DEWEY STREET		
122+79 TO 126+09	23	11
DEWEY STREET TO WALL STREET		
126+52 TO 130+06	32	3
WALL STREET TO REDMOND STREET		
130+50 TO 136+22	49	6
REDMOND STREET TO TINMAN STREET		
136+65 TO 140+10	27	1
TINMAN STREET TO DALEY STREET		
140+53 TO 144+12	28	1
DALEY STREET TO SCHOOL STREET		
144+55 TO 148+11	37	3
SCHOOL STREET TO CHALKEY STREET		
148+53 TO 153+21	40	20
CHALKEY STREET TO BERTA CURTIS		
153+64 TO 156+00	25	6
TOTAL	438	78

ADJUSTMENTS SCHEDULE

STATION	SIDE	INLET TO BE ADJ	MH TO BE ADJ	HANDHOLE TO BE ADJ	WATER VALVE ADJ	COMMENTS
		EACH	EACH	EACH	EACH	
99+82	LT	1				
99+94.4	LT		1			IN SIDEWALK
103+97.8	LT		1			IN SIDEWALK
104+04	LT			1		
108+06	LT		1			IN SIDEWALK
111+04.4	LT		1			IN SIDEWALK
113+99.6	LT				1	IN DRIVEWAY
114+02	LT				1	IN DRIVEWAY
115+01	LT		1			IN SIDEWALK
118+34.7	LT			1		ASSUMED HANDHOLE
118+55.5	LT				1	
118+64.3	LT				1	
119+48.3	LT	1				
121+39.7	LT	1				
122+92.3	LT	1				
123+23.3	LT				1	IN SIDEWALK
123+25.2	LT	1				
124+64	LT	1				
125+45.1	LT	1				
125+79.1	LT			1		ASSUMED HANDHOLE
126+61.8	LT	1				
130+72.7	LT	1				IN SIDEWALK
134+96.6	LT	1				
135+63.5	LT	1				
135+83	LT			1		
136+76.9	LT	1				
140+75	LT	1				
143+29.2	LT	1				
144+69.8	LT			1		IN SIDEWALK
146+18.2	LT	1				
147+88.5	LT	1				IN SIDEWALK
149+98	LT		1			
151+51.5	LT		1			
153+79.7	LT				1	IN SIDEWALK
153+85.9	LT				1	IN SIDEWALK
153+91.9	LT			1		IN SIDEWALK
154+38.2	LT		1			
155+77.6	LT	1				IN SIDEWALK
TOTAL		16	8	6	7	

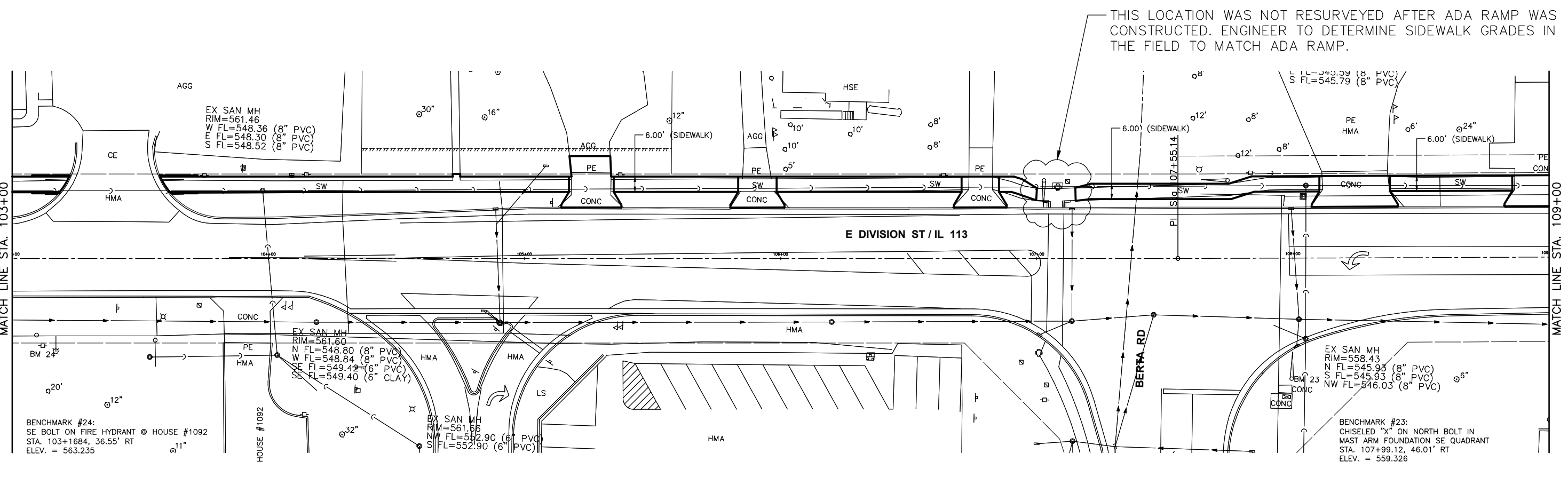
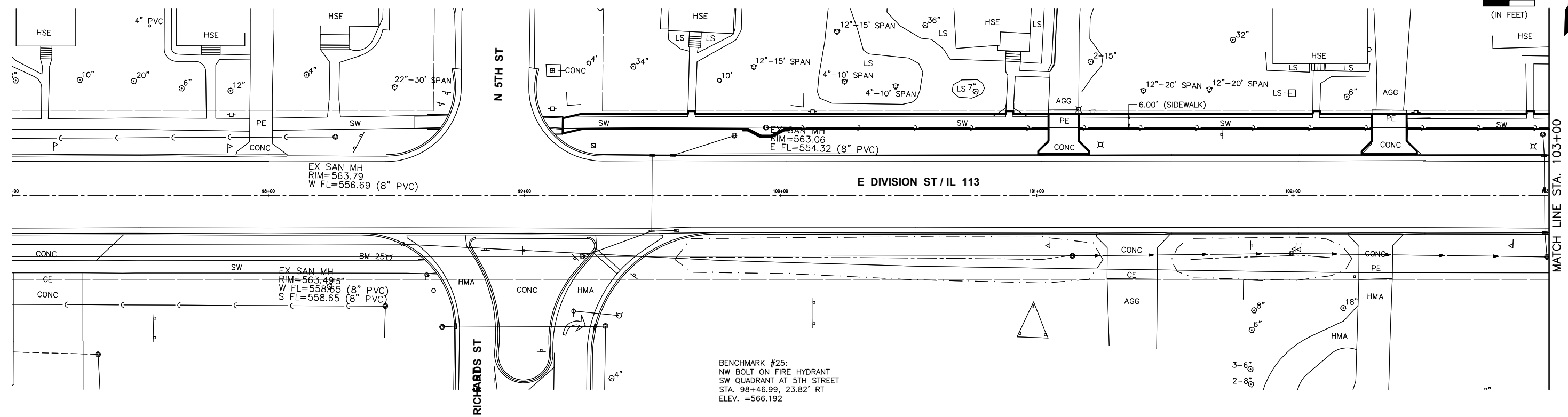
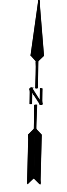
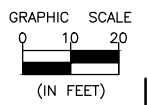
SIDEWALK REMOVAL & REPLACEMENT

STATION TO STATION	SIDE	SW REM	AGG BSE CSE 4"	PCC SW 4"	PCC SW 4" SPECIAL
		SQ FT	SQ YD	SQ FT	SQ FT
99+14.9 TO 99+85.3	LT	354.0	47.2	425.0	
99+85.3 TO 100+03.3	LT	90.0	15.7		141.0
100+03.3 TO 101+04.6	LT	509.0	67.9	611.0	
101+16.4 TO 102+30.9	LT	536.0	76.6	689.0	
102+44.4 TO 103+22.3	LT	340.0	52.6	473.0	
103+57.8 TO 104+85.0	LT	636.0	84.8	763.2	
104+85.0 TO 105+15.0	LT	150.0	20.0		180.0
105+15.0 TO 105+17.4	LT	11.9	1.6	14.4	
105+34.8 TO 105+83.4	LT	242.9	32.4	291.5	
105+98.4 TO 106+70.7	LT	383.0	48.2	434.0	
106+85.2 TO 107+00.1	LT	87.0	9.9	89.4	
107+15.2 TO 108+10.4	LT	460.0	63.5	571.2	
108+37.9 TO 108+85.7	LT	228.0	31.9	287.0	
109+11.6 TO 111+89.5	LT	1389.5	185.3	1667.4	
112+59.1 TO 113+85.2	LT	630.5	84.1	756.6	
114+25.2 TO 114+74.2	LT	236.0	32.7	294.0	
114+95.1 TO 118+69.2	LT	1844.0	254.7	2292.0	
119+36.3 TO 120+13.3	LT	385.0	51.3	462.0	
120+26.1 TO 121+14.5	LT	415.0	59.0	531.0	
121+26.2 TO 122+32.0	LT	531.0	70.5	634.8	
122+80.8 TO 123+00.3	LT	112.0	13.0	117.0	
123+12.3 TO 123+80.4	LT	333.0	45.4	409.0	
123+97.6 TO 124+81.9	LT	390.0	56.2	506.0	
125+02.3 TO 126+04.6	LT	523.0	68.2	613.8	
126+55.9 TO 128+47.8	LT	959.5	128.6	1157.0	
128+75.2 TO 130+02.6	LT	637.0	84.9	764.4	
130+53.4 TO 133+59.3	LT	1526.0	203.9	1835.4	
133+93.9 TO 134+50.5	LT	300.0	37.8	340.0	
134+84.7 TO 135+10.2	LT	178.0	17.0	153.0	
135+52.5 TO 136+17.5	LT	330.0	43.3	390.0	
136+68.7 TO 138+25.1	LT	782.0	104.3	938.4	
138+78.1 TO 139+29.2	LT	258.0	34.1	306.6	
139+87.4 TO 140+04.5	LT	85.0	11.4	102.6	
140+58.2 TO 141+65.2	LT	516.0	71.3	642.0	
141+83.0 TO 142+34.0	LT	256.0	34.0	306.0	
142+68.1 TO 142+87.9	LT	136.0	13.2	119.0	
143+20.6 TO 144+08.5	LT	477.0	63.6	572.0	
144+61.1 TO 146+81.1	LT	1047.0	146.7	1320.0	
147+14.9 TO 148+05.5	LT	470.0	60.4	543.6	
148+58.6 TO 152+02.8	LT	1688.0	226.3	2036.4	
152+32.9 TO 153+15.7	LT	446.0	55.2	496.8	
153+68.7 TO 155+91.3	LT	1140.0	148.4	1335.6	
TOTAL		22049	2957	26291	321

SEEDING SCHEDULE

APPROXIMATE STATION TO STATION	AREA	SEEDING, CL 2A	NIT FERT NUT	PHOS FERT NUT	POT FERT NUT	EROS CONT BLANKET
	SQ FT	ACRE	POUND	POUND	POUND	SQ YD
5TH AVE						
99+12 TO 111+93	7809.8	0.18	16	16	16	868
MEADOW LANE						
112+57 TO 118+73	5245.3	0.12	11	11	11	583
MCGINTY ST						
119+32 TO 122+36	2453.8	0.06	5	5	5	273
TASH ST						
122+79 TO 126+09	2545.8	0.06	5	5	5	283
DEWEY ST						
126+52 TO 130+06	2903.1	0.07	6	6	6	323
WALL ST						
130+50 TO 136+22	3951.5	0.09	8	8	8	439
REDMOND ST						
136+65 TO 140+10	2120.3	0.05	4	4	4	236
TINMAN ST						
140+53 TO 144+12	2261	0.05	5	5	5	251
DALEY ST						
144+55 TO 148+11	3039.6	0.07	6	6	6	338
SCHOOL ST						
148+53 TO 153+21	4119.3	0.09	9	9	9	458
CHALKEY ST						
153+64 TO 156+00	1633.1	0.04	3	3	3	181
CURTIS ROAD						
TOTAL		0.87	79	79	79	4231

CHAMLIN & ASSOCIATES, INC. © 2020
 Drawing Name: G:\Users\m66349-02-Diamond-LL 113 (Division SL) - Sidewalk - PE-CE-CAD\66349-00 - PHASE 1 - FILES\06-SCHEDULE-01.dwg Last Modified: Monday, December 18, 2023 11:45:48 AM Plotted On: Monday, December 18, 2023 3:42:25 PM by Spencer Melvin



THIS LOCATION WAS NOT RESURVEYED AFTER ADA RAMP WAS CONSTRUCTED. ENGINEER TO DETERMINE SIDEWALK GRADES IN THE FIELD TO MATCH ADA RAMP.

CHAMLIN & ASSOCIATES, INC. © 2020
 Drawing Name: G:\Users\jg\66349-02-Diamond-IL 113 (Division St.) Sidewalk PE-CE\CAD\66349-00 - PHASE 1 FILES\007-PLAN-97-109.dwg Last Modified: Monday, December 18, 2023 4:03:36 PM. Plotted On: Tuesday, December 19, 2023 9:14:35 AM by Spencer Melvin

DRAWN BY: SNE	LEVEL	BY	DATE	REVISIONS	DESCRIPTION
CHECKED BY: DJD					
DATE: 07/20					

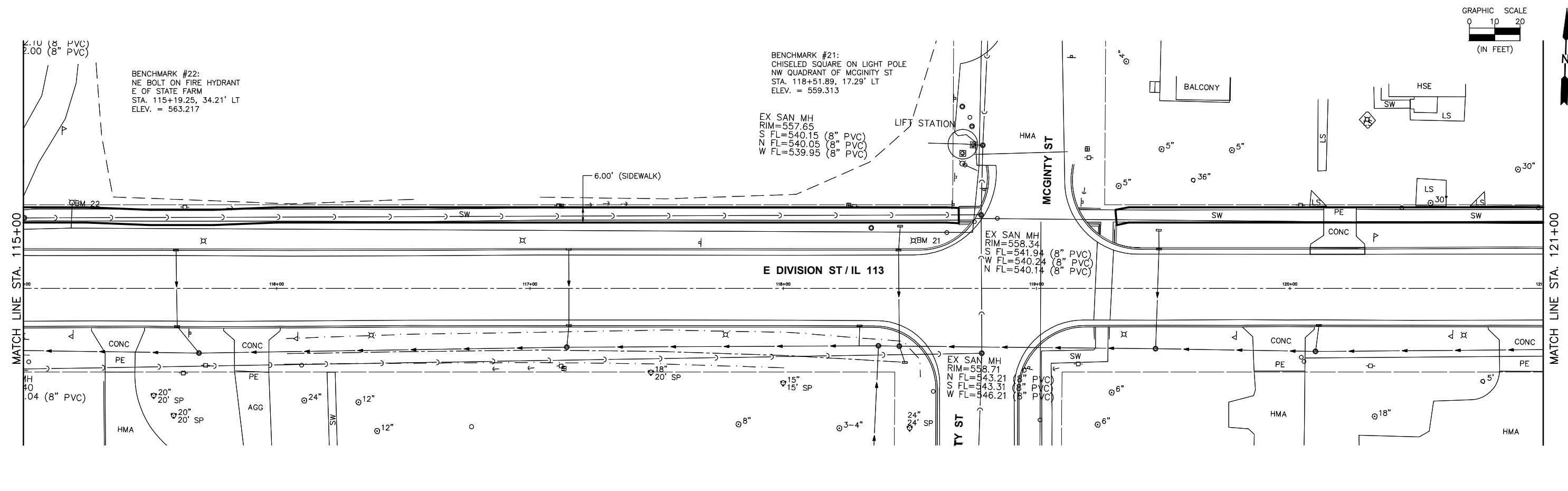
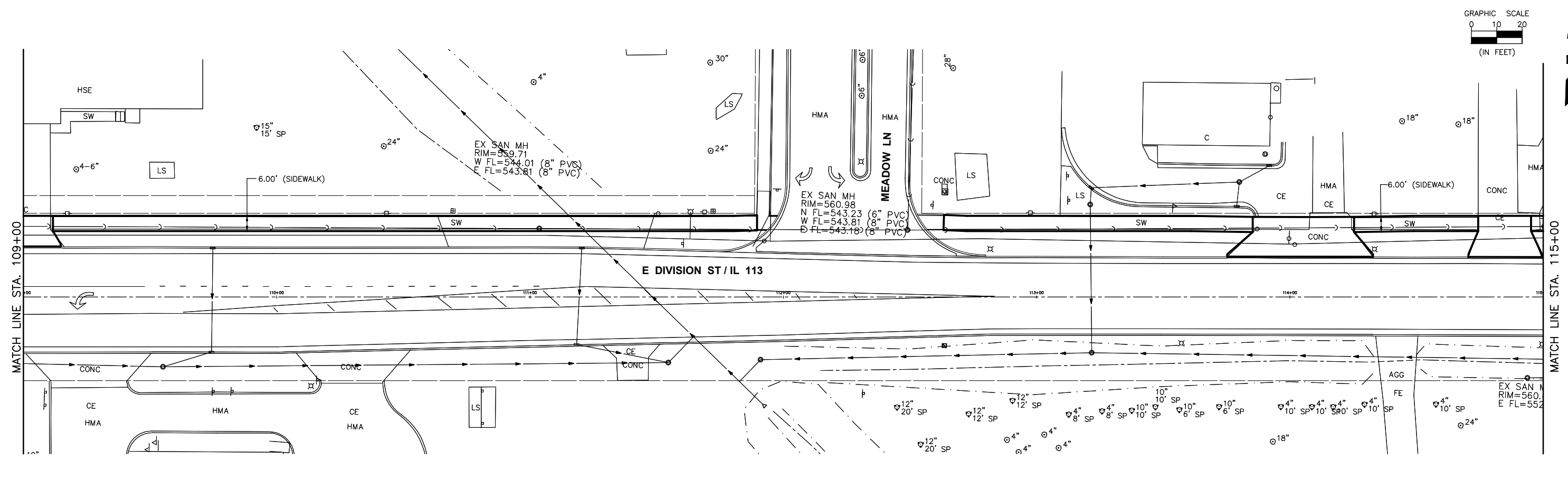


**VILLAGE OF DIAMOND
DIVISION STREET SIDEWALK IMPROVEMENTS**

PLAN

CONSTRUCTION PLANS	CURRENT AS OF: 12/18/2023	
	SCALE: AS NOTED	SHEET 7
	FILE NO.: 66349.00 Y-	OF 25

CHAMLIN & ASSOCIATES, INC. © 2020
 Drawing Name: G:\Users\G6349-02-Diamond-11.3 (Division St.) Sidewalk PE-CE\CAD\66349-00 - PHASE 1 FILES\008-PLAN-109-121.dwg Last Modified: Monday, December 18, 2023 4:28:21 PM Plotted On: Tuesday, December 19, 2023 9:25:17 AM by Spencer Melvin



DRAWN BY: SNE	REVISIONS			
CHECKED BY: DJD	LEVEL	BY	DATE	DESCRIPTION
DATE: 07/20				

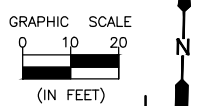
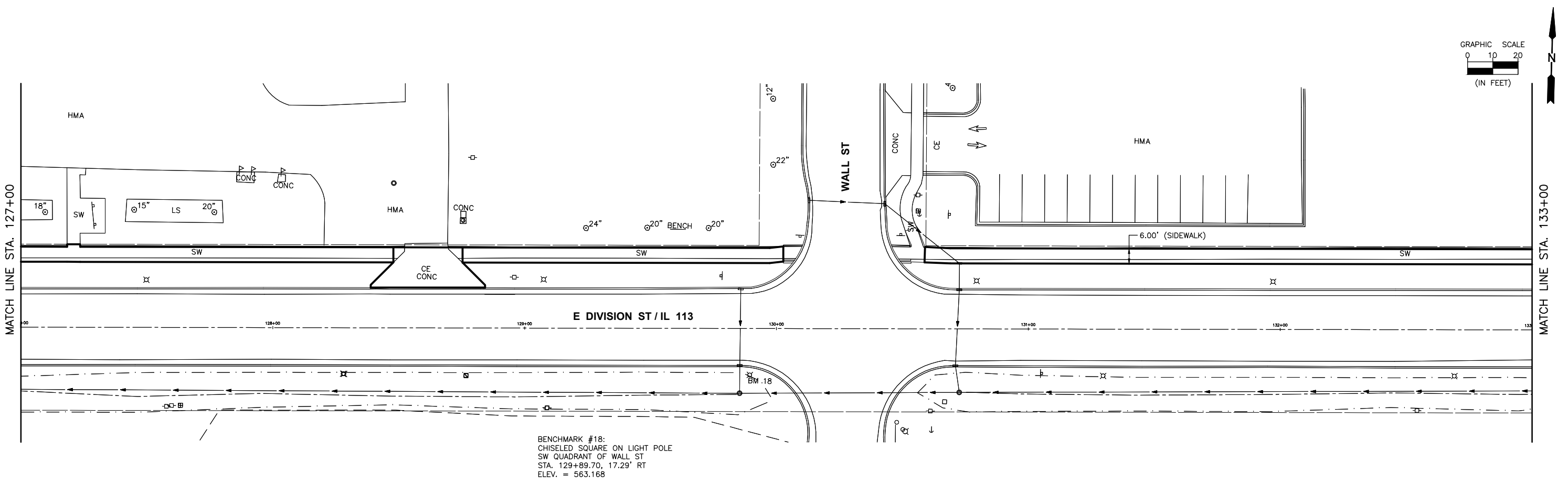
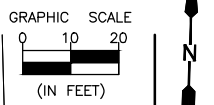
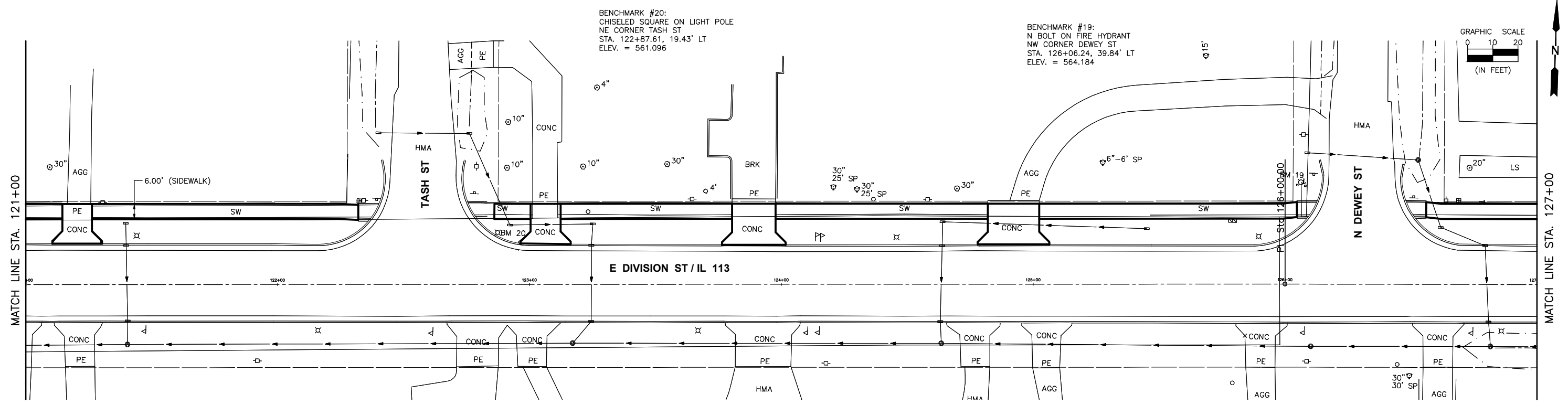

PERU OTTAWA MORRIS ILLINOIS
 Chamlin & Associates

VILLAGE OF DIAMOND
DIVISION STREET SIDEWALK IMPROVEMENTS

PLAN

CONSTRUCTION PLANS
 CURRENT AS OF: 12/18/2023
 SCALE: AS NOTED SHEET 8
 FILE NO.: 66349.00 Y- OF 25

CHAMLIN & ASSOCIATES, INC. © 2020
 Drawing Name: G:\Users\G\66349-02-Diamond-IL 113 (Division St.) Sidewalk PE-CE\CAD\66349-00 - PHASE 1 FILES\09-PLAN-121-133.dwg - Last Modified: Monday, December 18, 2023 4:56:59 PM - Plotted On: Tuesday, December 19, 2023 9:31:20 AM by Spencer Melvin



DRAWN BY: SNE	REVISIONS			
CHECKED BY: DJD	LEVEL	BY	DATE	DESCRIPTION
DATE: 07/20				

CA
 Chamlin & Associates

PERU OTTAWA MORRIS
 ILLINOIS

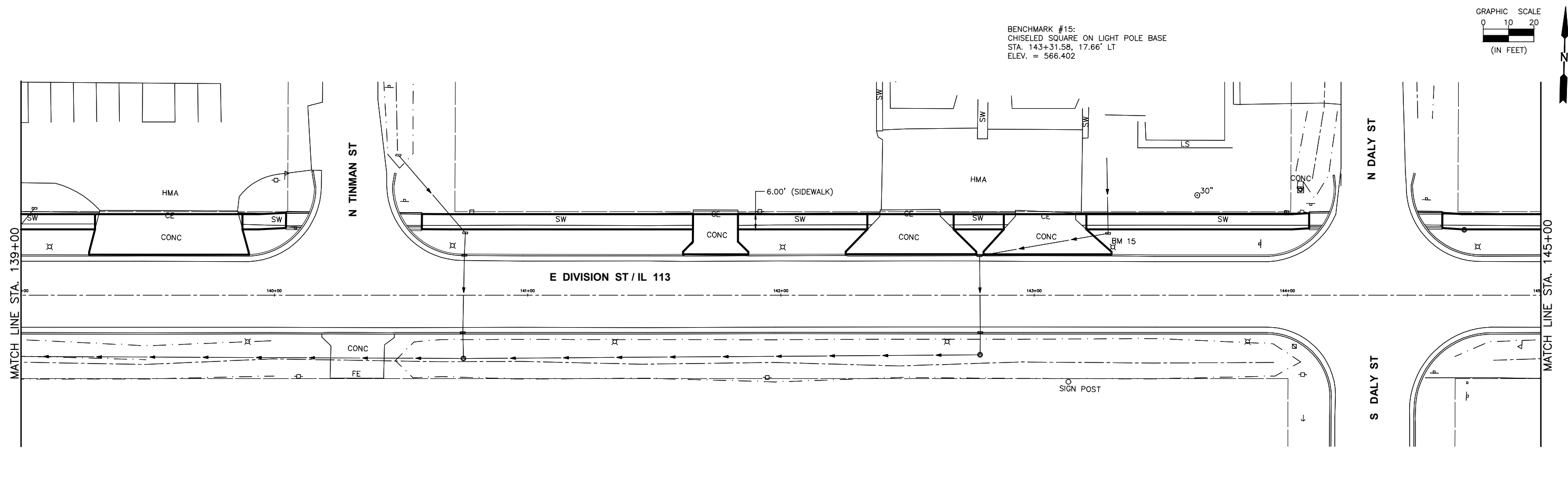
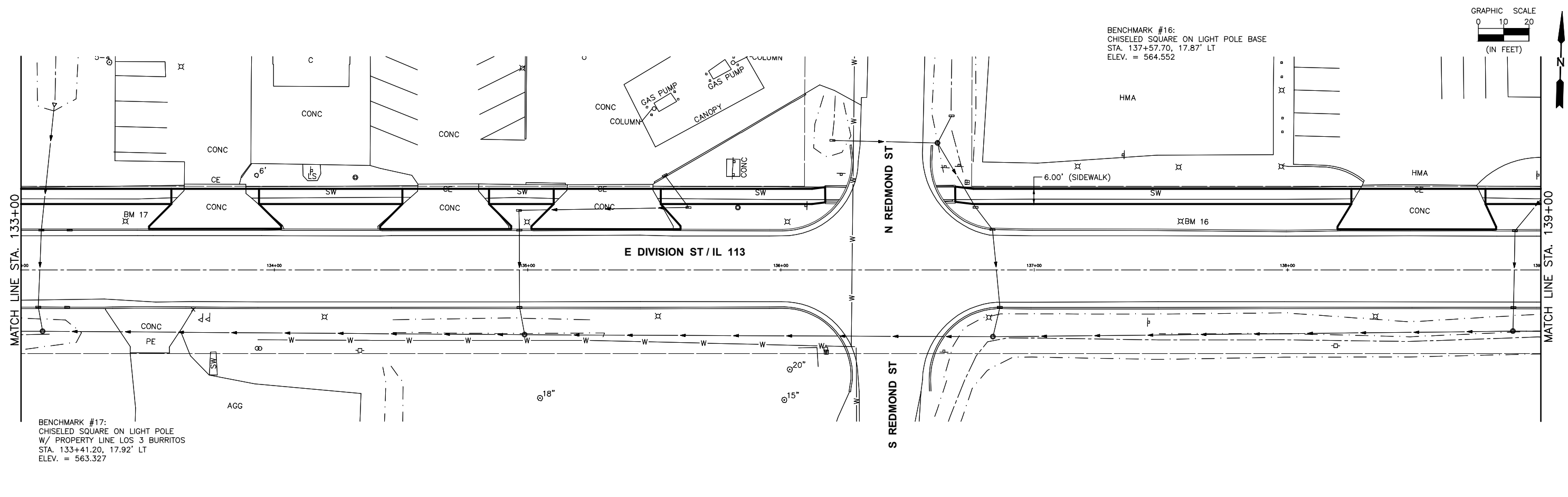
VILLAGE OF DIAMOND
 DIVISION STREET SIDEWALK IMPROVEMENTS

PLAN

CONSTRUCTION
 PLANS

CURRENT AS OF: 12/18/2023	
SCALE: AS NOTED	SHEET 9
FILE NO.: 66349.00 Y-	OF 25

CHAMLIN & ASSOCIATES, INC. © 2020
 Drawing Name: G:\Users\jg\66349-02-Diamond-IL 113 (Division St.) Sidewalk PE-CE\CAD\66349-02-PLAN-133-145.dwg
 Last Modified: Monday, December 18, 2023 5:03:20 PM
 Plotted On: Tuesday, December 19, 2023 9:37:10 AM by Spencer Melvin



DRAWN BY: SNE	REVISIONS			
CHECKED BY: DJD	LEVEL	BY	DATE	DESCRIPTION
DATE: 07/20				

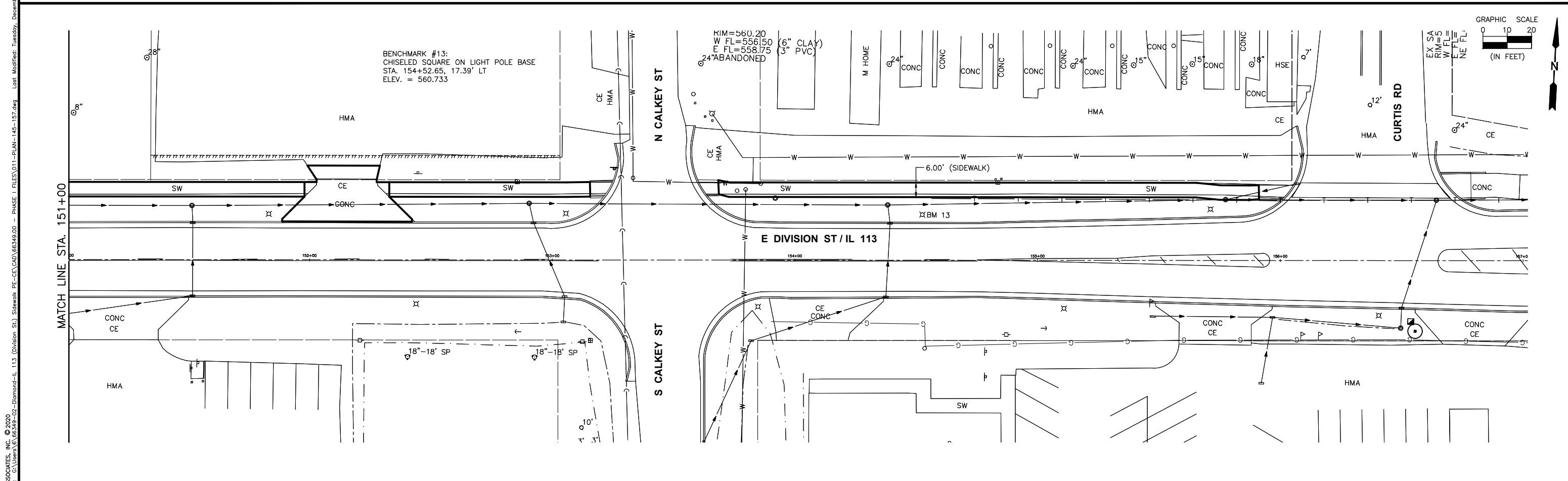
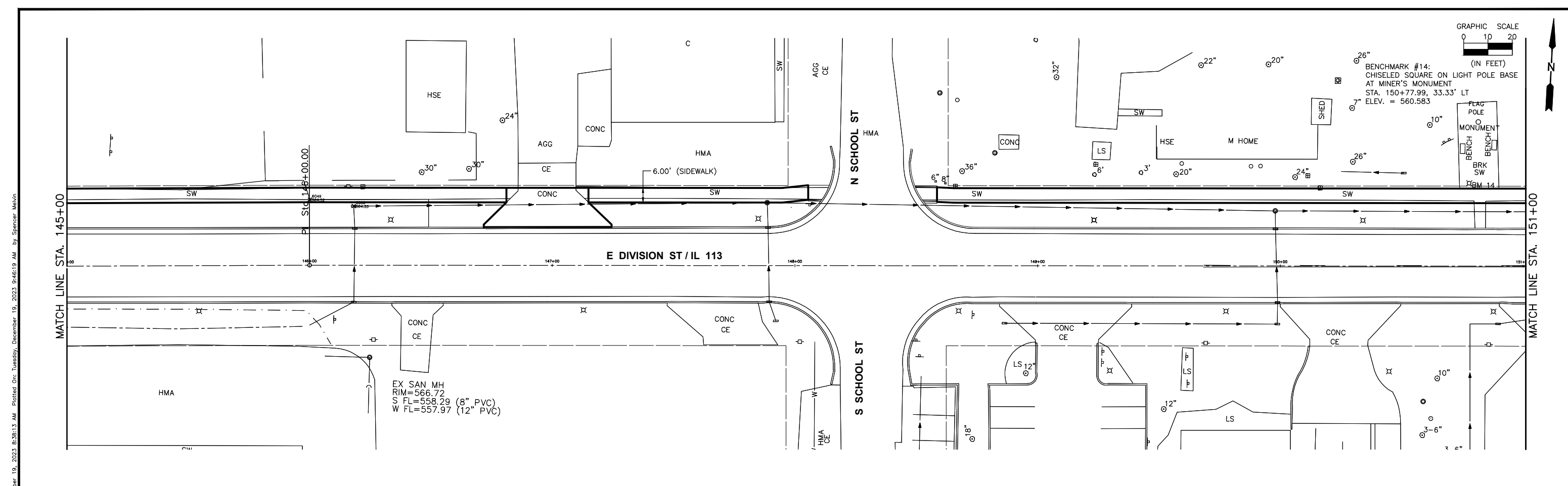
CHAMLIN & ASSOCIATES
 PERU OTTAWA MORRIS
 ILLINOIS

VILLAGE OF DIAMOND
DIVISION STREET SIDEWALK IMPROVEMENTS

PLAN

CONSTRUCTION PLANS

CURRENT AS OF: 12/18/2023	SHEET 10
SCALE: AS NOTED	OF 25
FILE NO.: 66349.00	



DRAWN BY: SNE	REVISIONS			
CHECKED BY: DJD	LEVEL	BY	DATE	DESCRIPTION
DATE: 07/20				



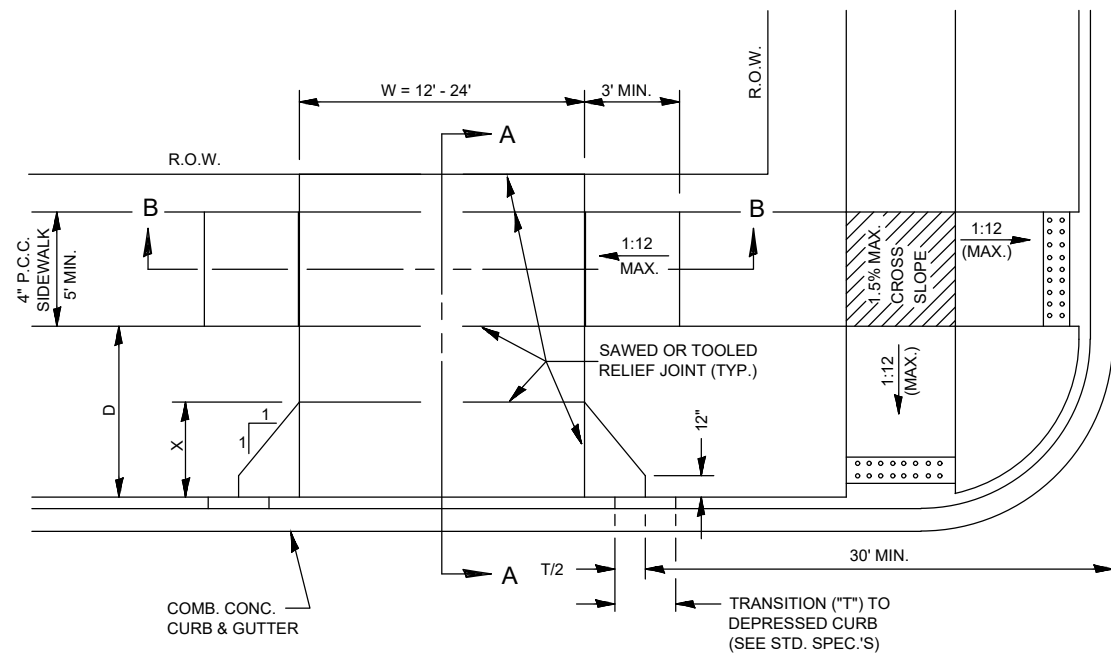
VILLAGE OF DIAMOND
DIVISION STREET SIDEWALK IMPROVEMENTS

PLAN

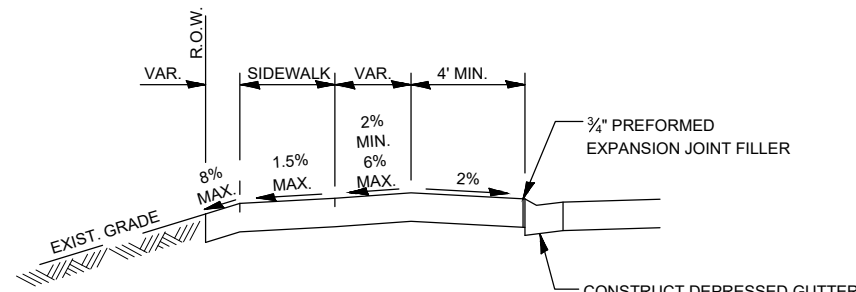
CONSTRUCTION PLANS	CURRENT AS OF: 12/18/2023	SHEET 11
	SCALE: AS NOTED	OF 25
	FILE NO.: 66349.00	

CHAMLIN & ASSOCIATES, INC. © 2020
 Drawing Name: G:\Users\G\OneDrive\Work\Projects\113 (Division St) Sidewalk PE-CE\CAD\66349.00 - PHASE 1 FILES\01-PLAN-145-157.dwg
 Last Modified: Tuesday, December 19, 2023 8:38:13 AM
 Plotted On: Tuesday, December 19, 2023 9:46:19 AM by Spencer Melvin

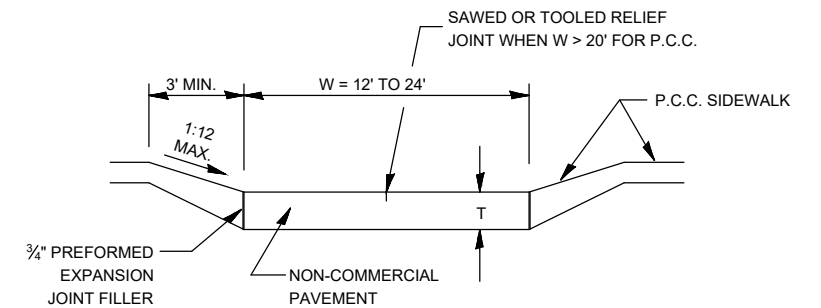
CHAMLIN & ASSOCIATES, INC. © 2020
 Drawing Name: G:\Users\G. Users\66349-02-Diamond-113 (Division S1) Sidewalk PE-CE\CAD\66349-00 - PHASE 1 FILES\012-DRIVE DETAILS.dwg Last Modified: Monday, December 18, 2023 11:43:32 AM Plotted On: Tuesday, December 19, 2023 8:37:22 AM by Spencer Melvin



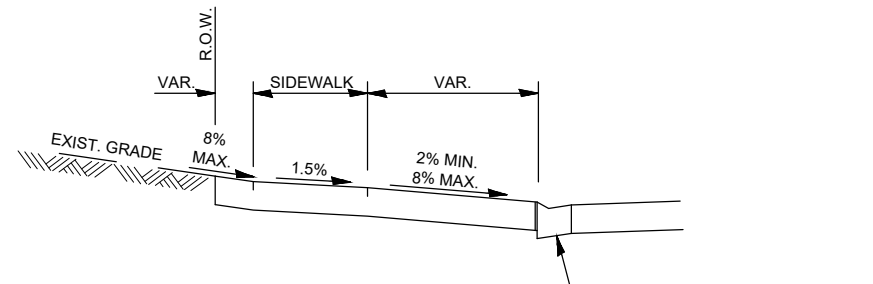
TYPICAL NON-COMMERCIAL P.C.C ENTRANCE DETAIL - URBAN



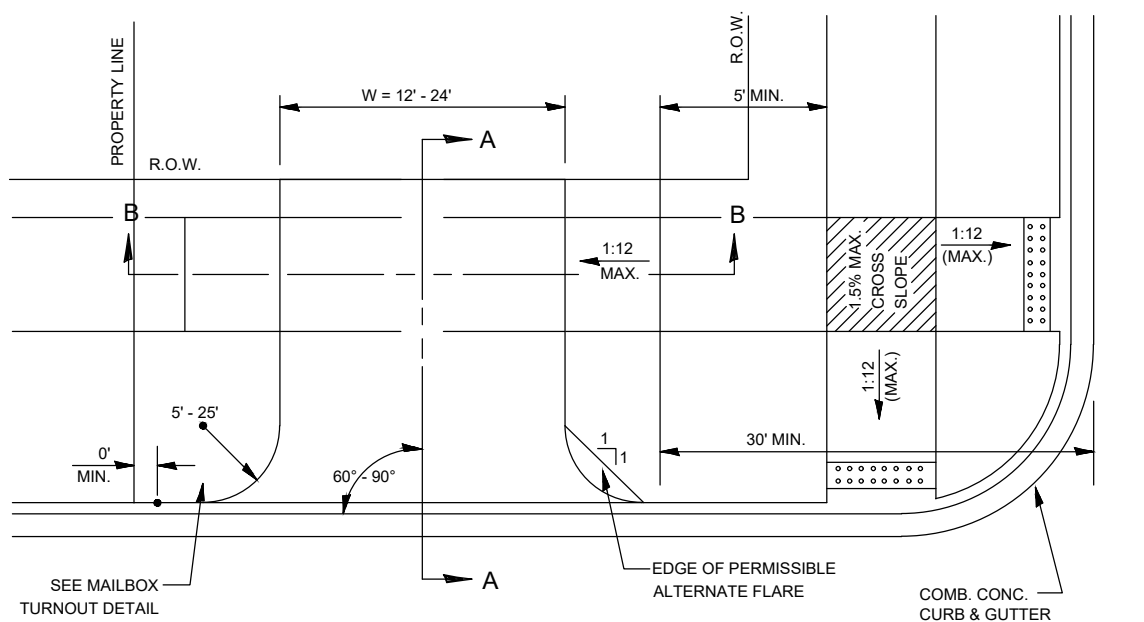
DEPRESSED ENTRANCE SECTION A-A



SECTION B-B



ELEVATED ENTRANCE SECTION A-A



TYPICAL NON-COMMERCIAL HMA ENTRANCE DETAIL - URBAN

- NOTES:
- X = 7' (NON-COMMERCIAL) (MINIMUM)
 - INCLUDE EXPANSION JOINTS AND RELIEF JOINTS IN P.C.C. DRIVEWAY PAVEMENT TO CONTROL CRACKING. COST INCLUDED IN COST OF ENTRANCE PAVEMENT.
 - AS THE DIMENSION "D" APPROACHES A MINIMUM OF 2', THE TRANSITION TO DEPRESSED CURB SHALL BE NO STEEPER THAN 1V:12H.

DESIGNER NOTES:

- INSTALL MAILBOX TURNOUT PER DETAIL 406-14 IF DELIVERY IS ON-ROAD BY POST MASTER.

DRAWN BY: SCM	REVISIONS			
CHECKED BY: DJD	LEVEL	BY	DATE	DESCRIPTION
DATE: 11/2023				



PERU OTTAWA MORRIS
ILLINOIS

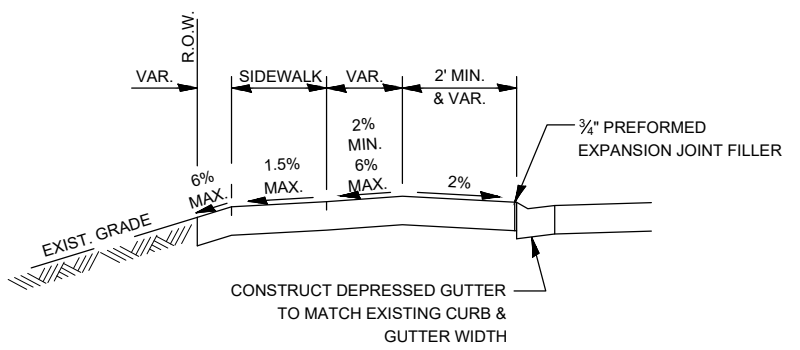
VILLAGE OF DIAMOND
DIVISION STREET SIDEWALK IMPROVEMENTS

SCHEDULES

CONSTRUCTION
PLANS

CURRENT AS OF: 12/18/2023	
SCALE: AS NOTED	SHEET 12
FILE NO.: 66349.00 Y-	OF 25

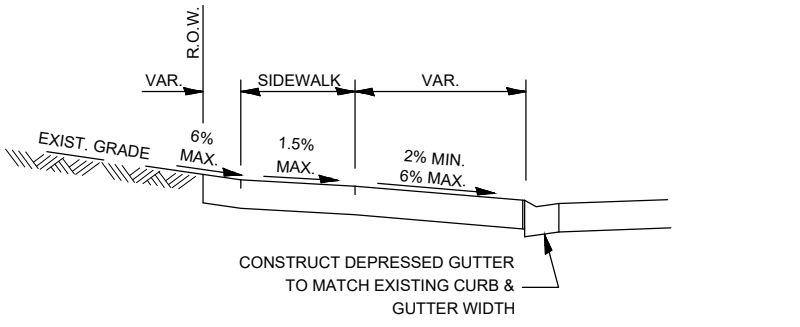
CHAMLIN & ASSOCIATES, INC. © 2020
 Drawing Name: G:\Users\G.66349-02-Diamond-113 (Division S1) Sidewalk PE-CE\CAD\66349-00 - PHASE I FILES\013-DRIVE DETAILS.dwg Last Modified: Monday, December 18, 2023 11:45:33 AM Plotted On: Tuesday, December 19, 2023 8:43:12 AM by Spencer Melvin



DEPRESSED ENTRANCE - WITH DEPRESSED CURB

SECTION A-A

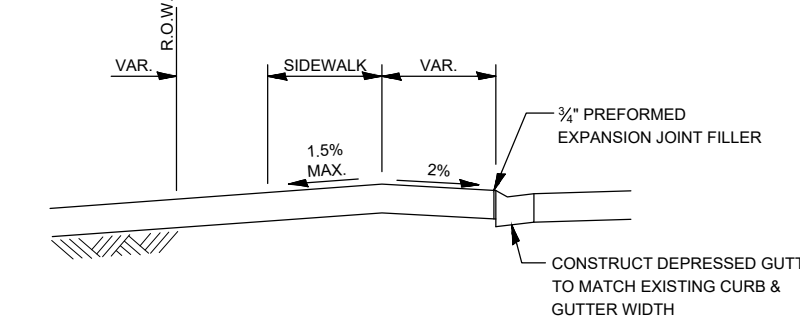
OPTION 1



ELEVATED ENTRANCE - WITH DEPRESSED CURB

SECTION A-A

OPTION 2

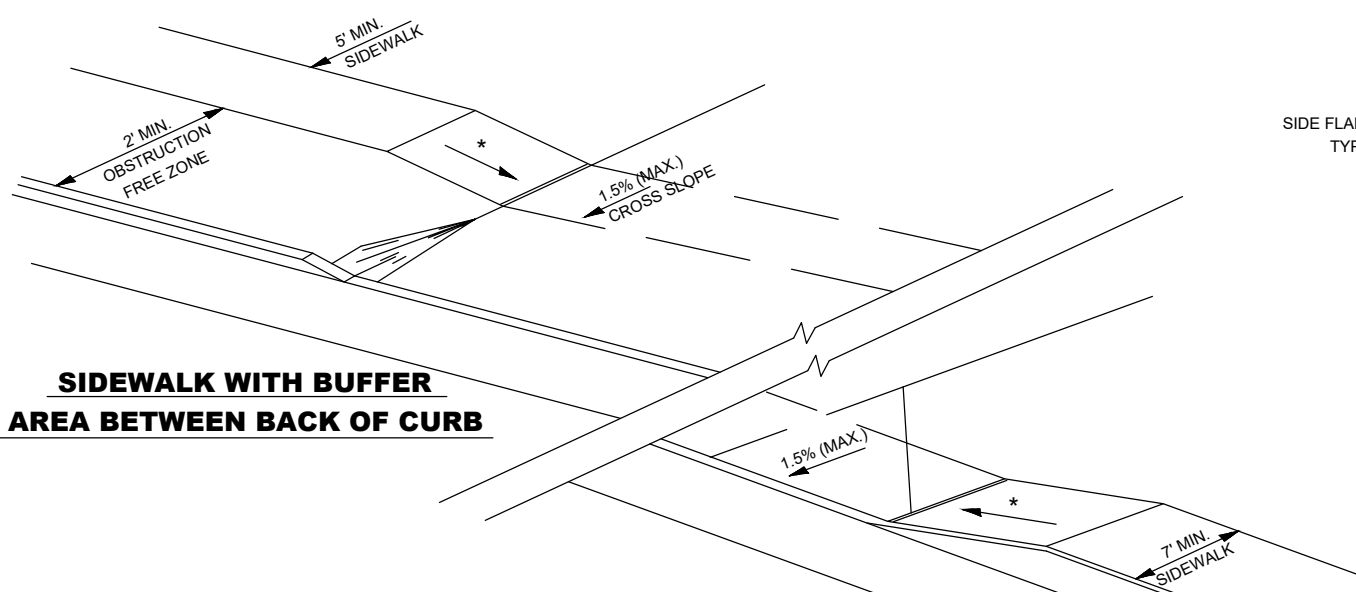


LEVEL ENTRANCE - WITH DEPRESSED CURB

SECTION A-A

OPTION 3

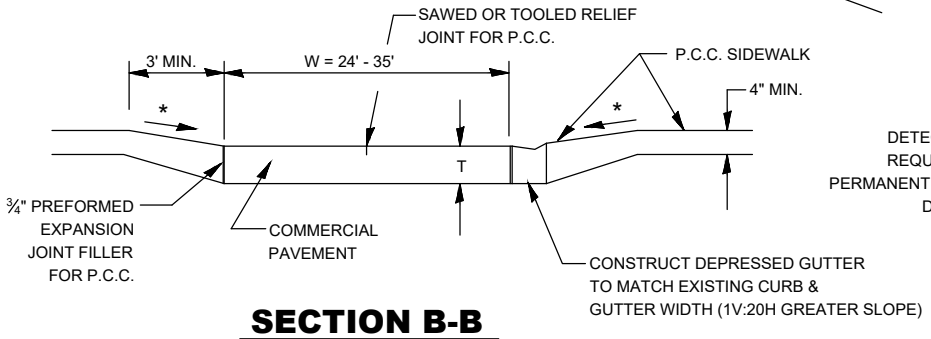
- NOTES:
1. ALL ENTRANCES SHALL BE SURFACED FROM THE EDGE OF PAVEMENT TO THE RIGHT OF WAY.
 2. COST OF EXPANSION JOINTS AND RELIEF JOINTS SHALL BE INCLUDED IN THE COST OF THE PCC DRIVEWAY PAVEMENT.



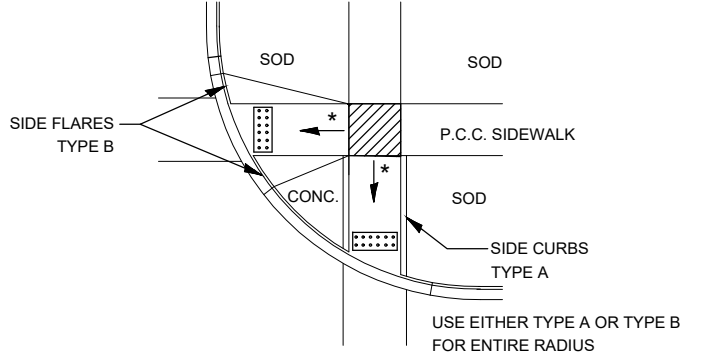
SIDEWALK WITH BUFFER AREA BETWEEN BACK OF CURB

ADA SIDEWALK DETAIL

SIDEWALK ADJACENT TO CURB & GUTTER



SECTION B-B



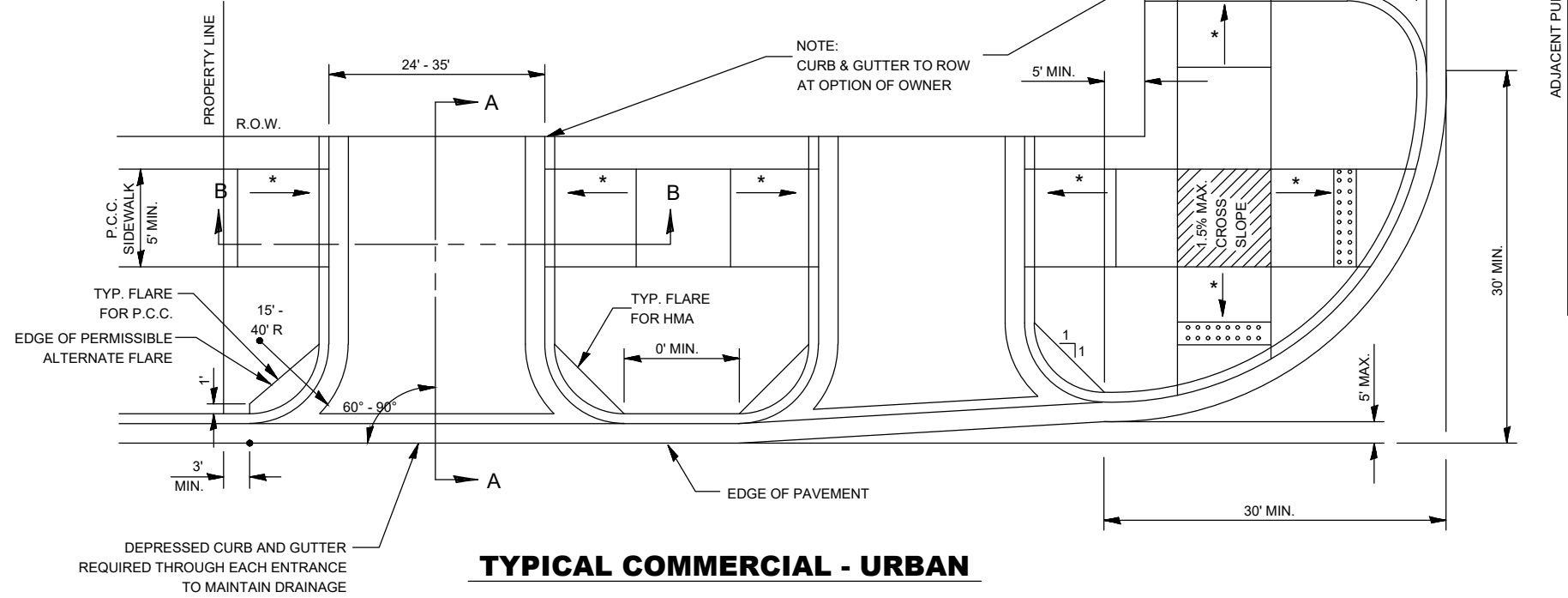
TYPICAL ADA CURB APPLICATION

LEGEND

- SLOPE = 1.5%
- SLOPE = 1V:12H MAX.

DETECTABLE WARNINGS PER STATE HIGHWAY STANDARD 424001 PER ADAAG - "SHALL CONTRAST VISUALLY" (TYPICALLY RED-BRICK COLOR)

DETECTABLE WARNINGS REQUIRED AT C.E. WHEN PERMANENT TRAFFIC CONTROL DEVICE IS PRESENT.



TYPICAL COMMERCIAL - URBAN

DRAWN BY: SCM		REVISIONS	
LEVEL	BY	DATE	DESCRIPTION

CA
 PERU OTTAWA MORRIS
 ILLINOIS
 Chamlin & Associates

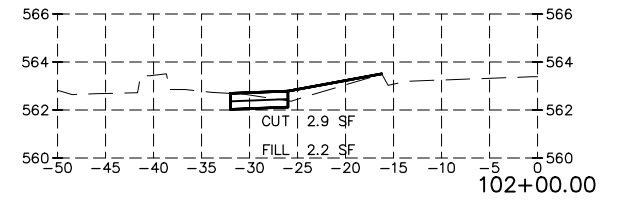
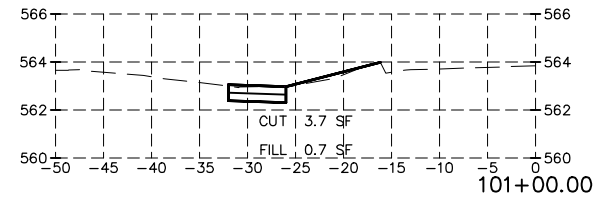
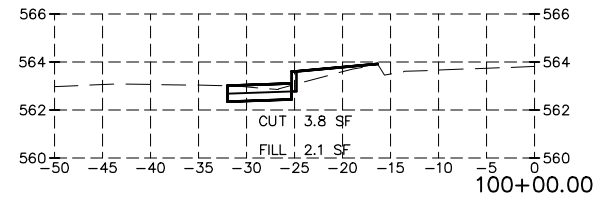
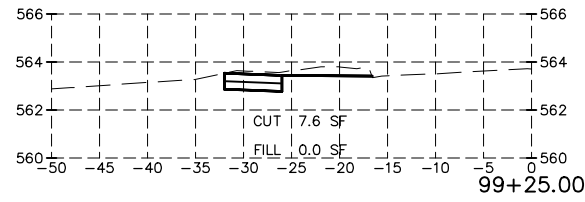
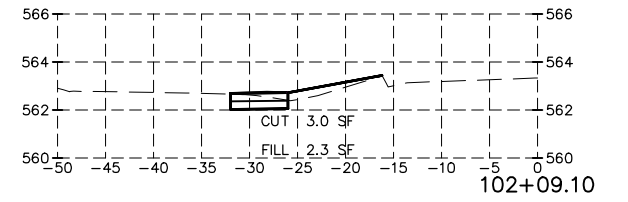
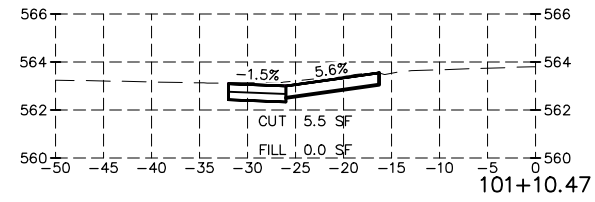
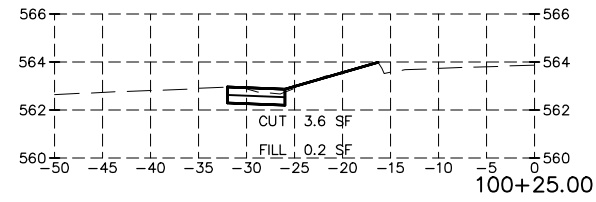
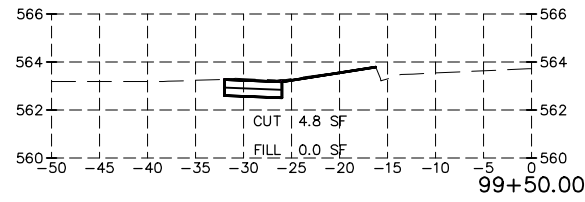
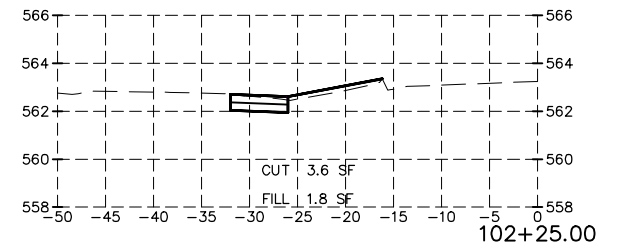
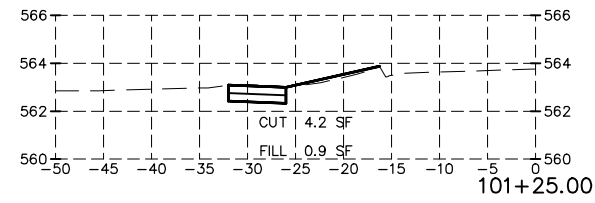
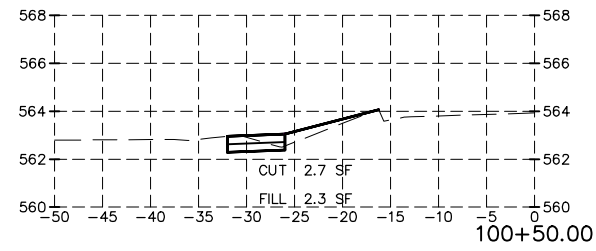
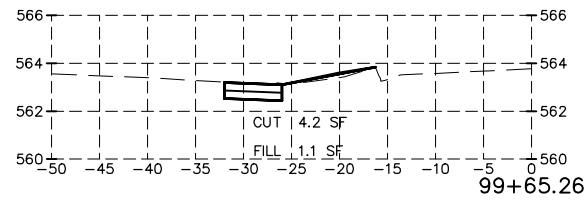
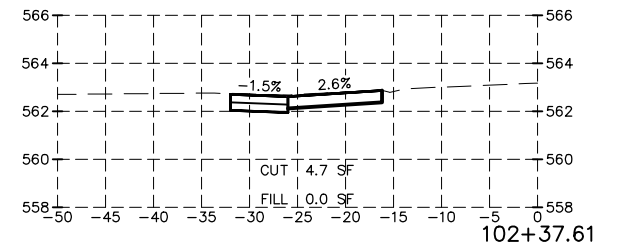
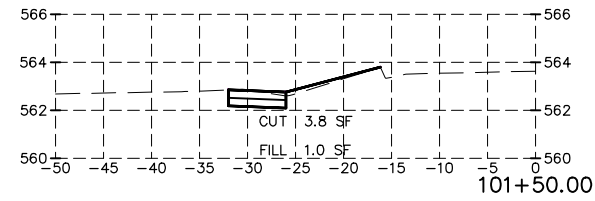
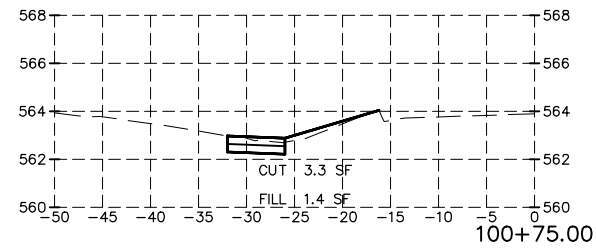
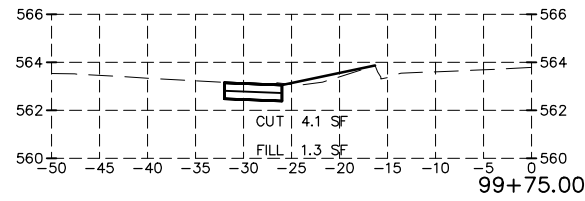
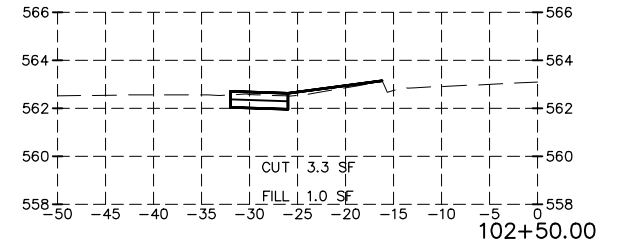
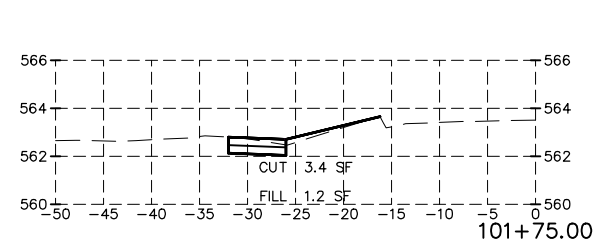
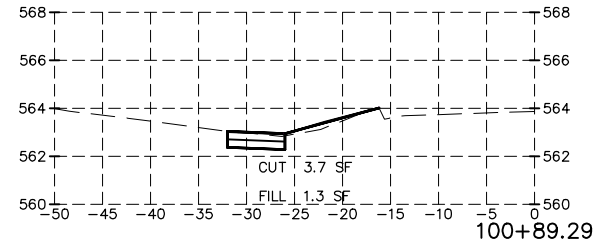
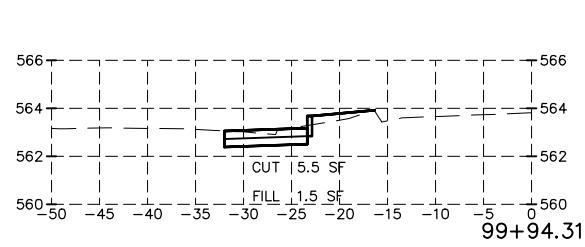
VILLAGE OF DIAMOND
 DIVISION STREET SIDEWALK IMPROVEMENTS

SCHEDULES

CONSTRUCTION PLANS

CURRENT AS OF: 12/18/2023
 SCALE: AS NOTED SHEET 13
 FILE NO.: 66349.00 Y- OF 25

CHAMLIN & ASSOCIATES, INC. © 2023
 Drawing Name: G:\Users\VA_66349-02-Diamond-IL 113 (Division ST.) Sidewalk PE-CE\CAD\66349-00.dwg Last Modified: Monday, December 18, 2023 4:33:51 PM Plotted On: Tuesday, December 19, 2023 8:49:31 AM by Spencer Mohr



PROPOSED CUT QUANTITIES SHOWN INCLUDE EXISTING
 SIDEWALK THAT IS BEING REMOVED. EARTHWORK QUANTITIES
 WERE CALCULATED EXCLUDING SIDEWALK REMOVAL

DRAWN BY: KED	REVISIONS			
CHECKED BY: DJD	LEVEL	BY	DATE	DESCRIPTION
DATE: 11/2023				

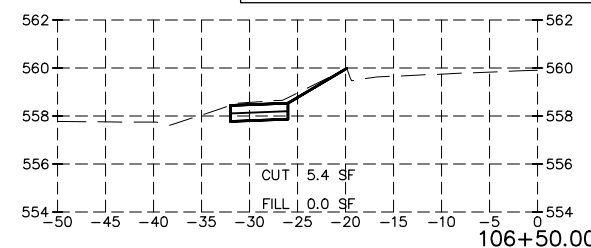
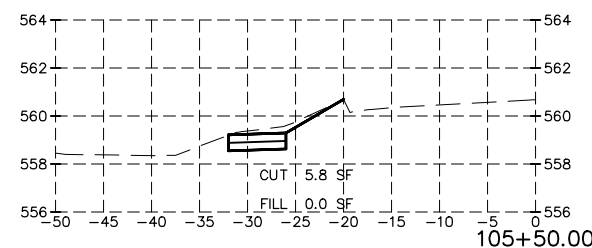
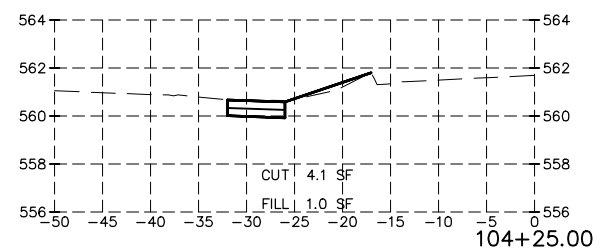
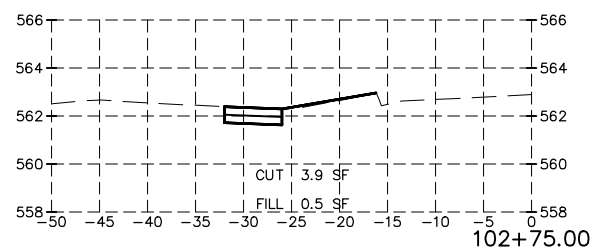
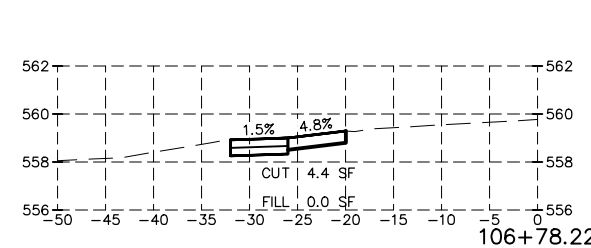
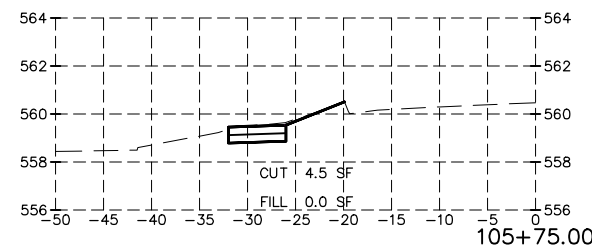
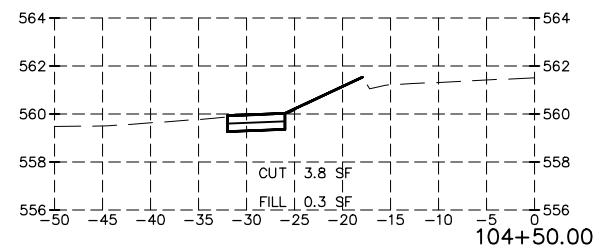
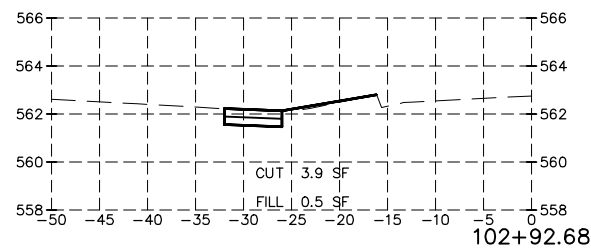
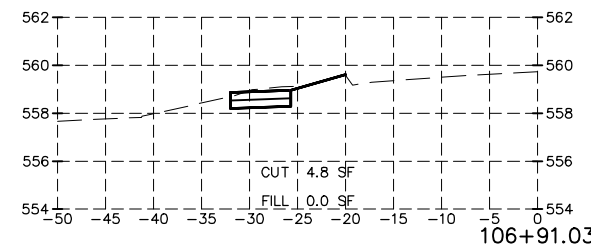
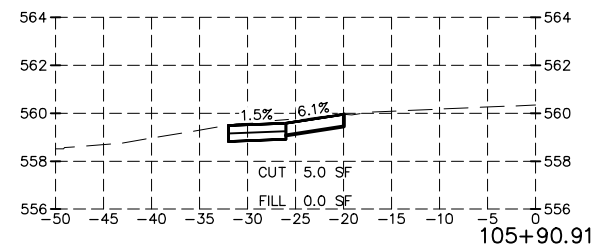
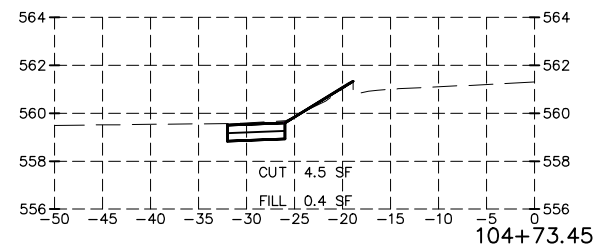
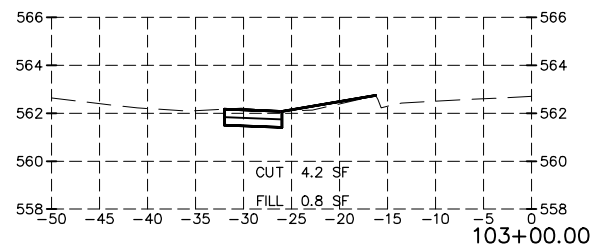
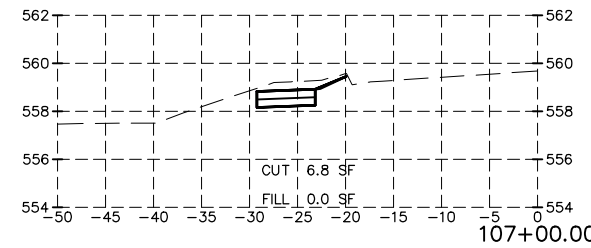
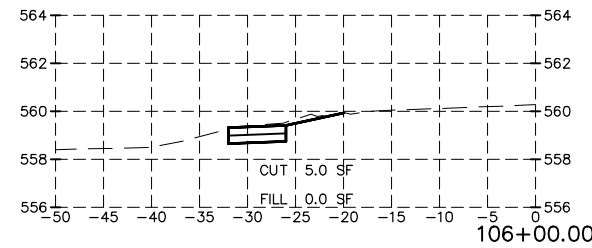
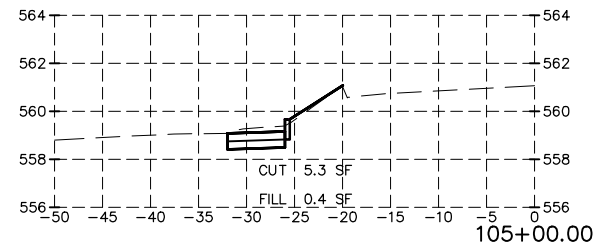
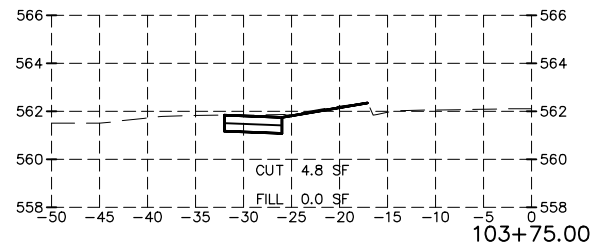
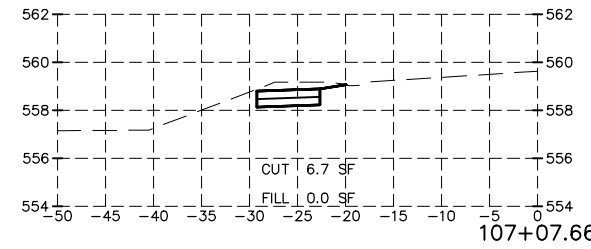
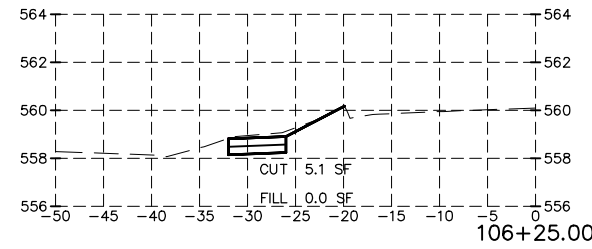
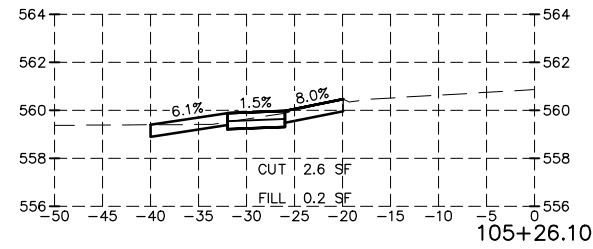
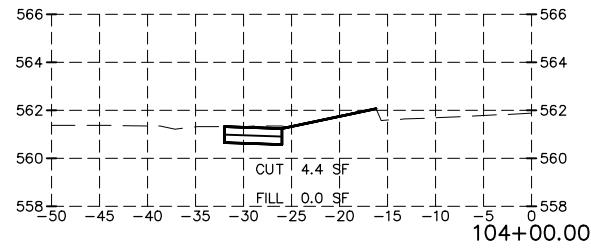


PERU MORRIS
 OTTAWA MENDOTA
 ILLINOIS
VILLAGE OF DIAMOND
DIVISION STREET SIDEWALK IMPROVEMENTS

CROSS SECTIONS

CONSTRUCTION PLANS	CURRENT AS OF: 12/18/2023	
	SCALE: AS NOTED	SHEET 14
	FILE NO.: 66349.00 Y-	OF 25

CHAMLIN & ASSOCIATES, INC. © 2023
 Drawing Name: G:\Users\A\66349-02-Diamond-IL 113 (Division SL) Sidewalk PE-CE\CAD\66349-00.dwg Last Modified: Monday, December 18, 2023 4:33:51 PM Plotted On: Tuesday, December 19, 2023 8:51:37 AM by Spencer Mohr



PROPOSED CUT QUANTITIES SHOWN INCLUDE EXISTING SIDEWALK THAT IS BEING REMOVED. EARTHWORK QUANTITIES WERE CALCULATED EXCLUDING SIDEWALK REMOVAL

DRAWN BY: KED	REVISIONS			
CHECKED BY: DJD	LEVEL	BY	DATE	DESCRIPTION
DATE: 11/2023				

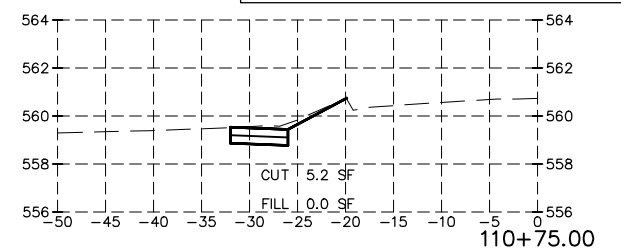
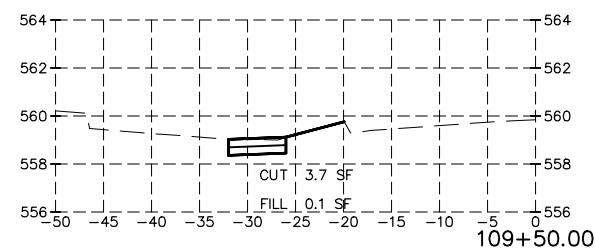
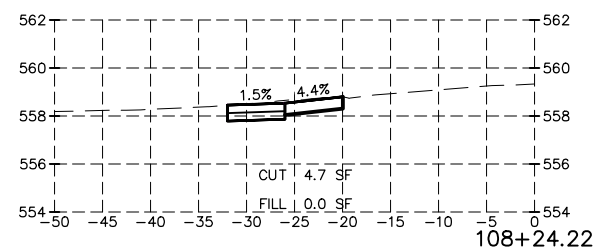
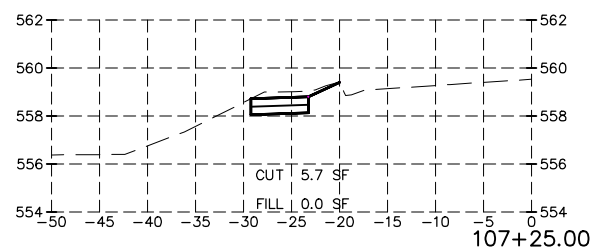
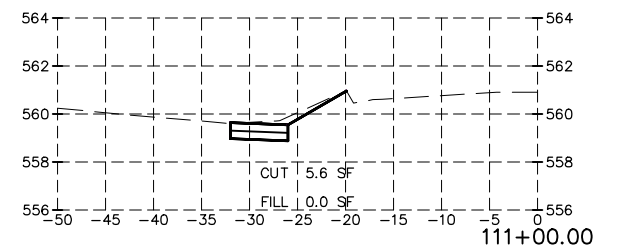
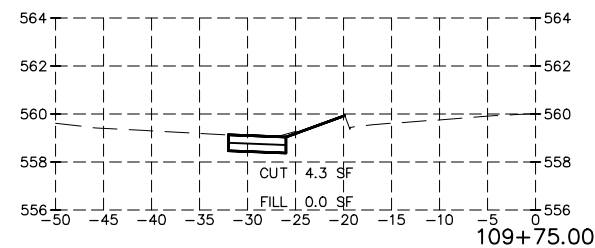
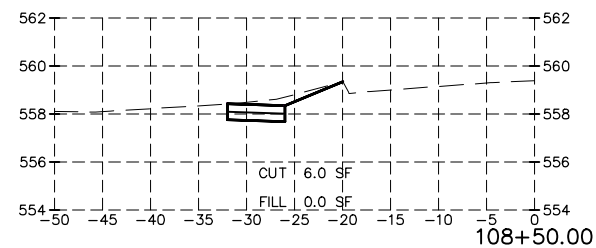
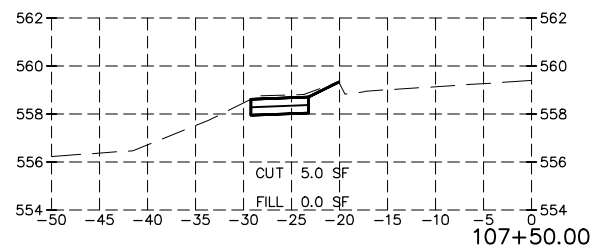
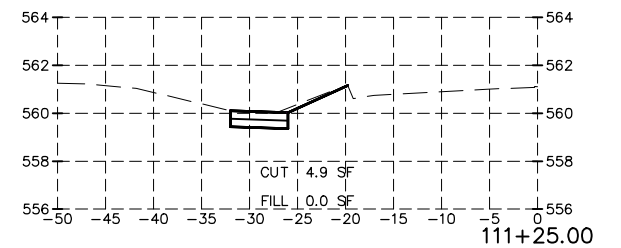
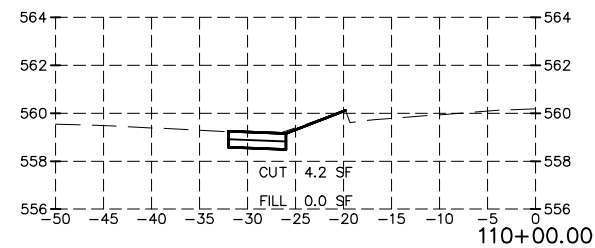
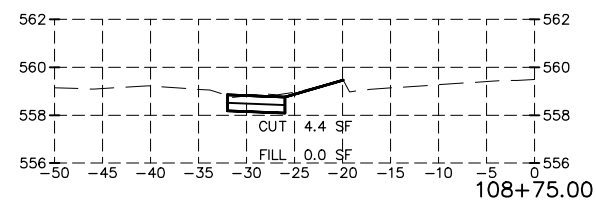
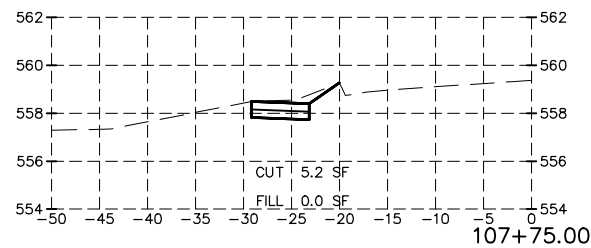
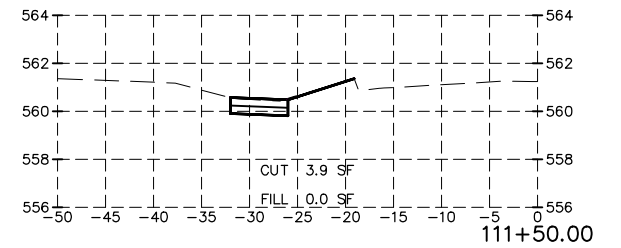
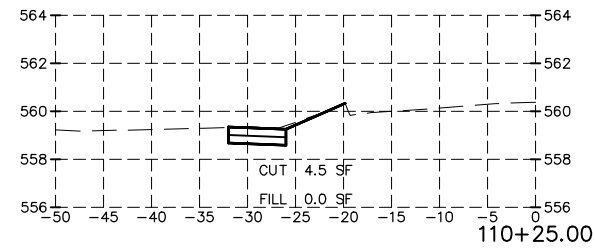
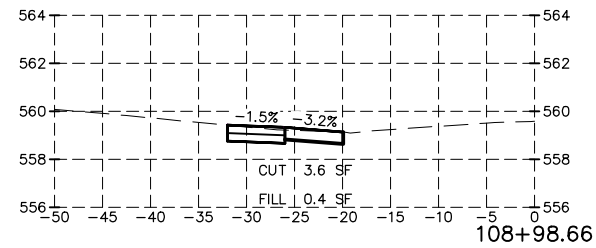
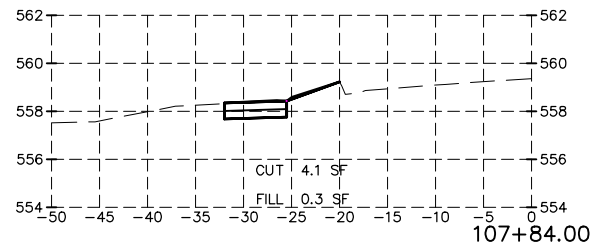
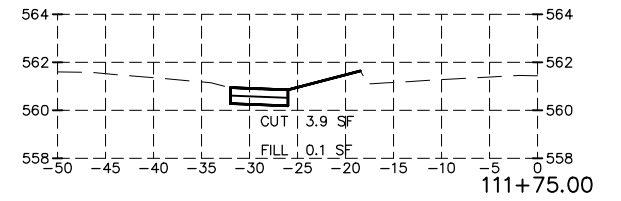
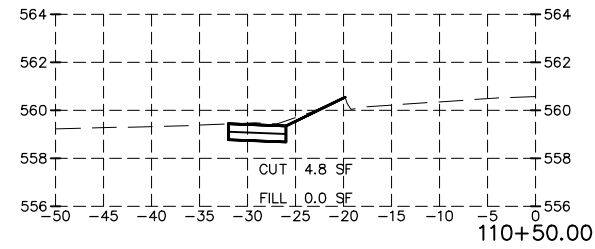
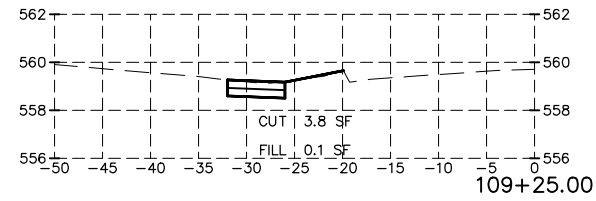
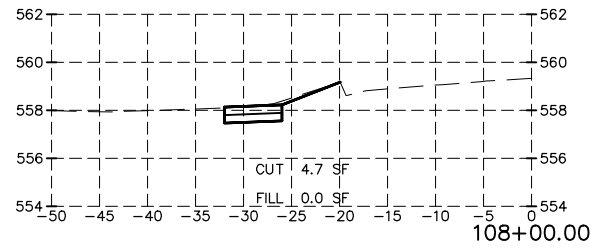


VILLAGE OF DIAMOND
 DIVISION STREET SIDEWALK IMPROVEMENTS

CROSS SECTIONS

CONSTRUCTION PLANS	CURRENT AS OF: 12/18/2023	
	SCALE: AS NOTED	SHEET 15
	FILE NO.: 66349.00 Y-	OF 25

CHAMLIN & ASSOCIATES, INC. © 2023
 Drawing Name: G:\Users\A66349-02-Diamond-IL 11.3 (Division SL) - Sidewalk - PE-CE\CAD\66349-00.dwg - Last Modified: Monday, December 18, 2023 4:33:51 PM - Plotted On: Tuesday, December 19, 2023 8:52:44 AM by Spencer Mohrin



PROPOSED CUT QUANTITIES SHOWN INCLUDE EXISTING
 SIDEWALK THAT IS BEING REMOVED. EARTHWORK QUANTITIES
 WERE CALCULATED EXCLUDING SIDEWALK REMOVAL

DRAWN BY: KED CHECKED BY: DJD DATE: 11/2023	REVISIONS			
LEVEL	BY	DATE	DESCRIPTION	



PERU MORRIS
 OTTAWA MENDOTA
 ILLINOIS

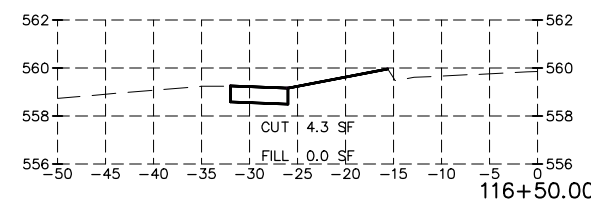
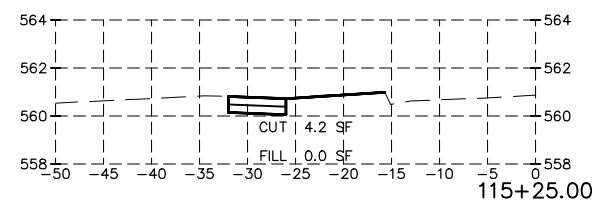
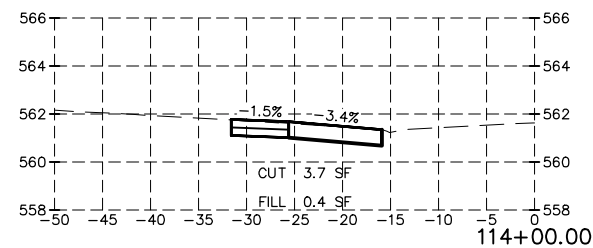
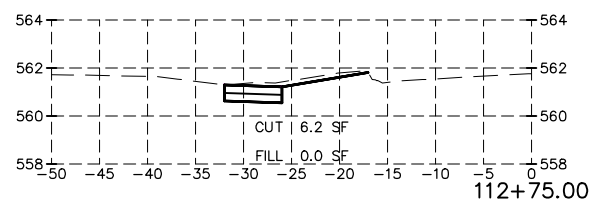
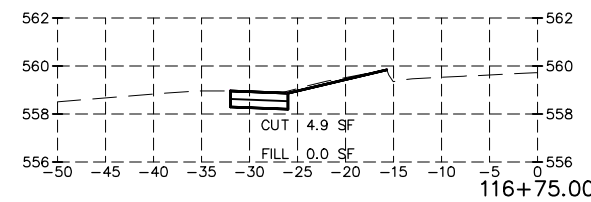
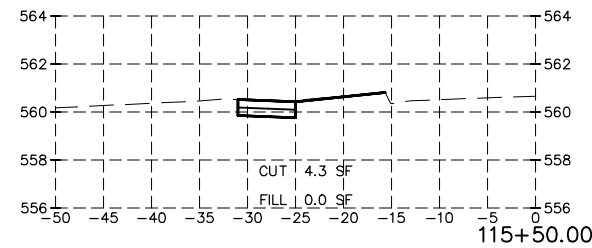
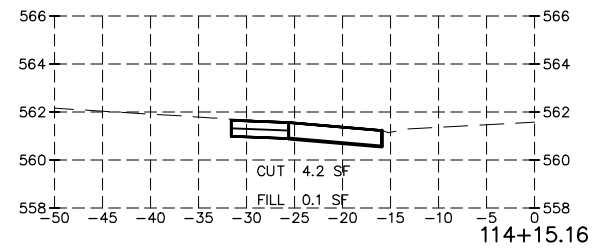
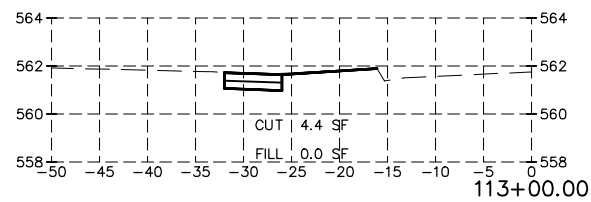
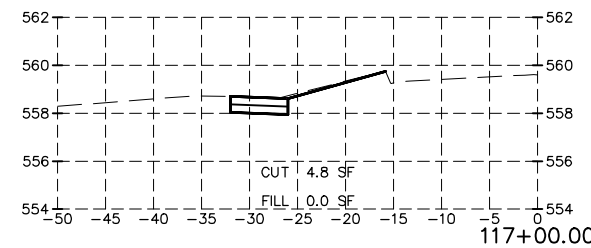
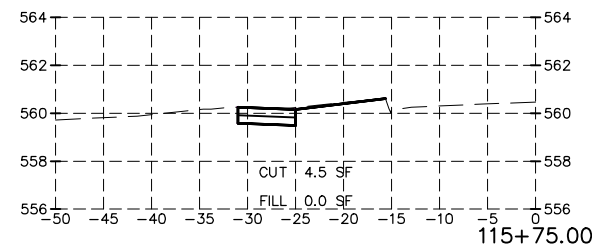
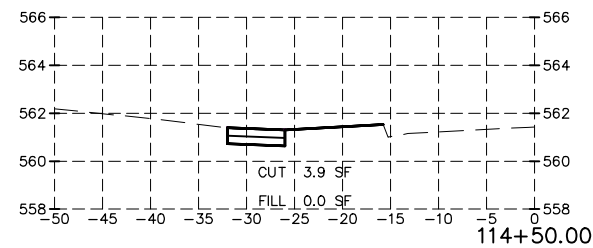
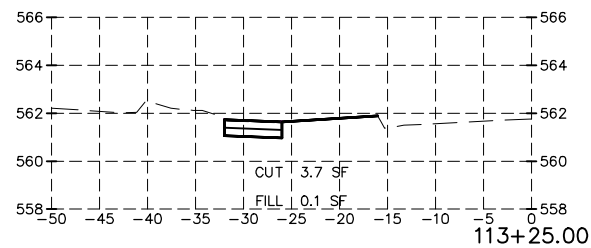
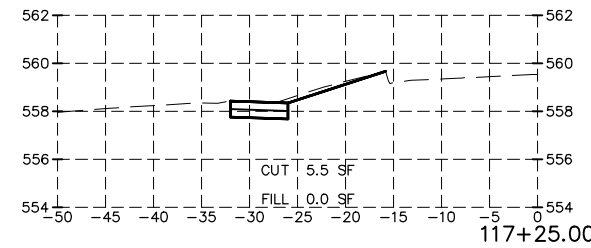
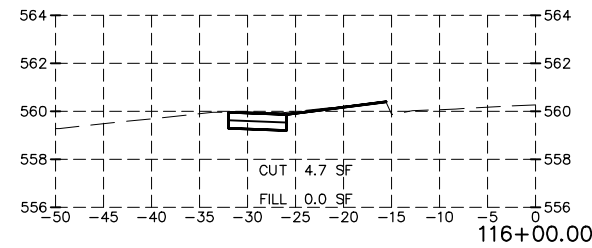
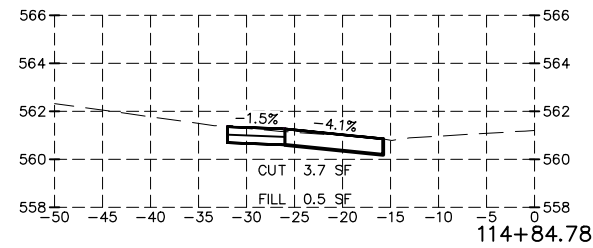
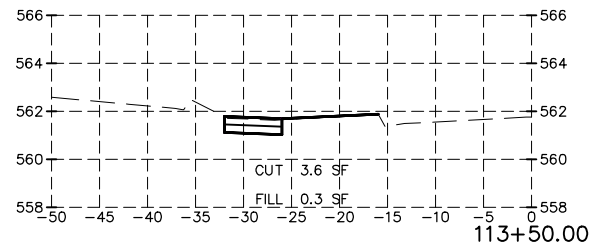
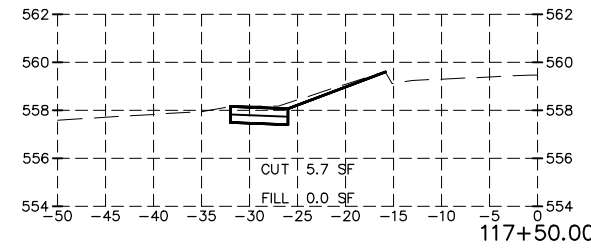
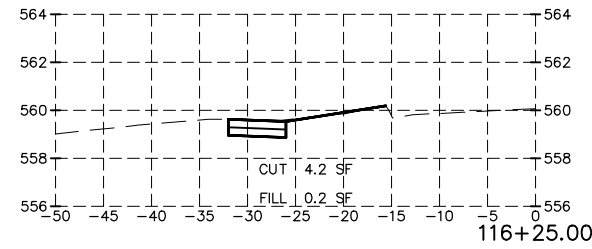
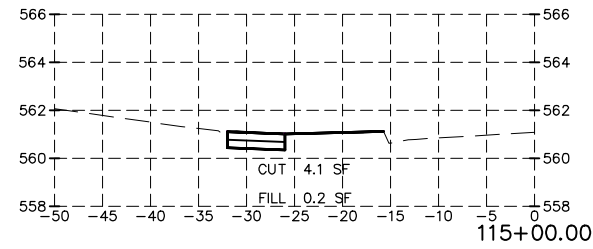
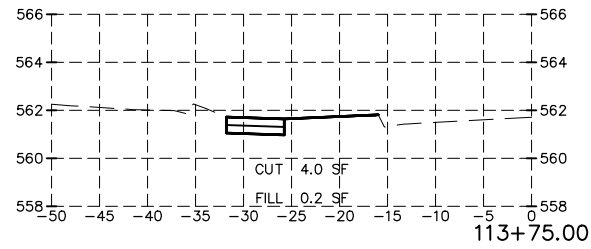
VILLAGE OF DIAMOND
DIVISION STREET SIDEWALK IMPROVEMENTS

CROSS SECTIONS

CONSTRUCTION PLANS

CURRENT AS OF: 12/18/2023	
SCALE: AS NOTED	SHEET 16
FILE NO.: 66349.00 Y-	OF 25

CHAMLIN & ASSOCIATES, INC. © 2023
 Drawing Name: G:\Users\VA\66349-02\Diamond-IL 113 (Division St.) Sidewalk PE-CE\CAD\66349-00.dwg Last Modified: Monday, December 18, 2023 4:33:51 PM Plotted On: Tuesday, December 19, 2023 8:54:50 AM by Spencer Mohr



PROPOSED CUT QUANTITIES SHOWN INCLUDE EXISTING
 SIDEWALK THAT IS BEING REMOVED. EARTHWORK QUANTITIES
 WERE CALCULATED EXCLUDING SIDEWALK REMOVAL

DRAWN BY: KED	REVISIONS			
CHECKED BY: DJD	LEVEL	BY	DATE	DESCRIPTION
DATE: 11/2023				



PERU MORRIS
 OTTAWA MENDOTA
 ILLINOIS

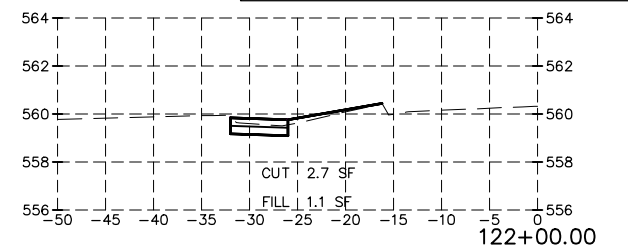
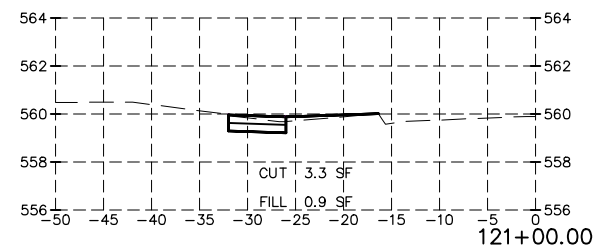
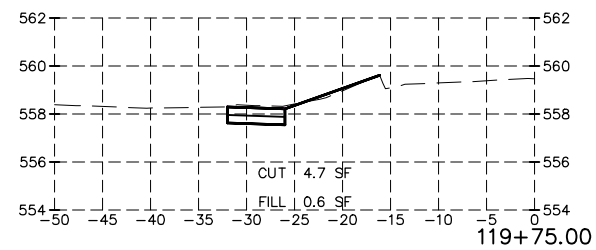
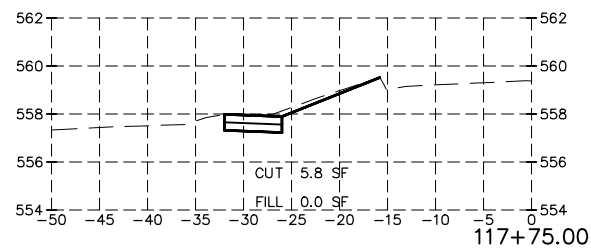
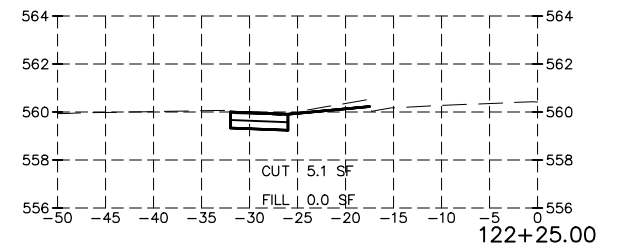
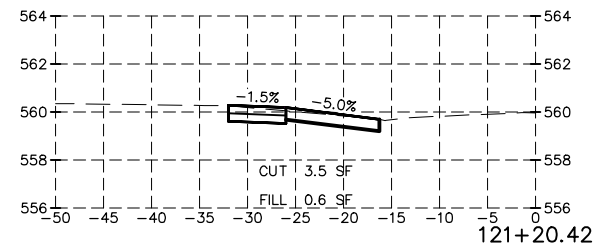
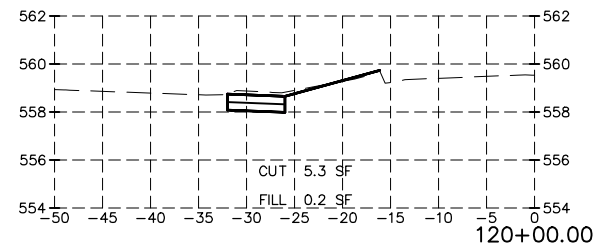
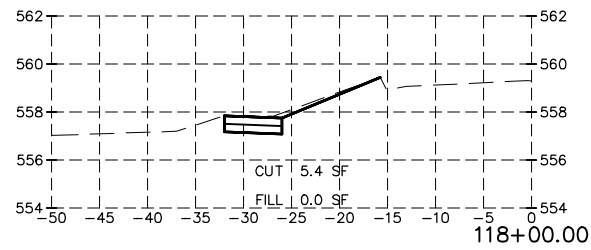
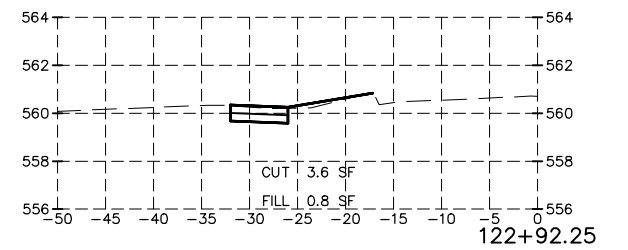
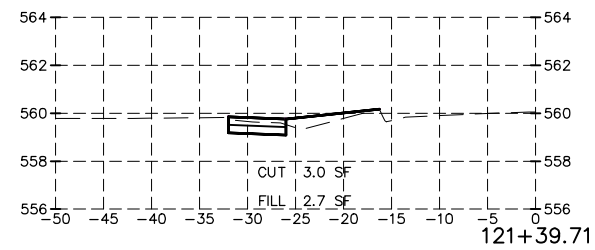
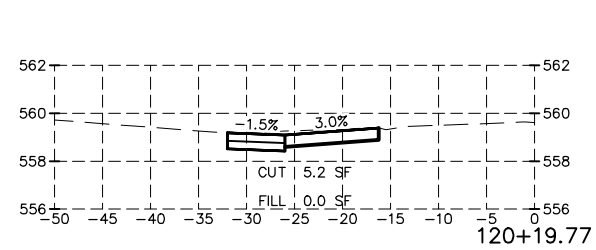
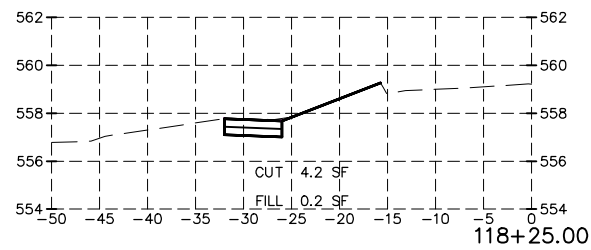
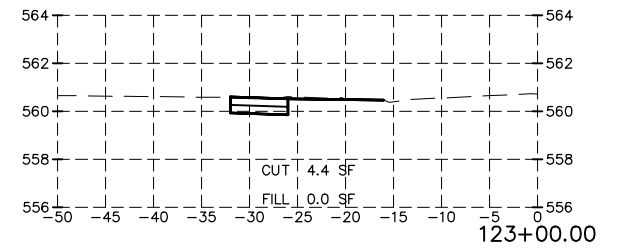
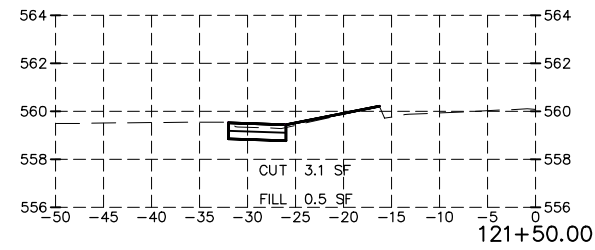
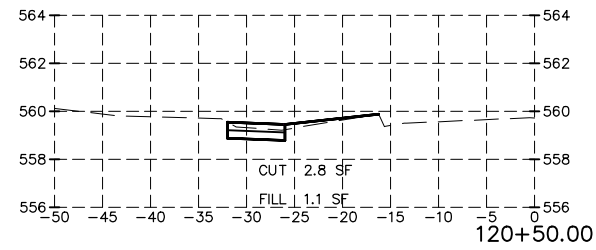
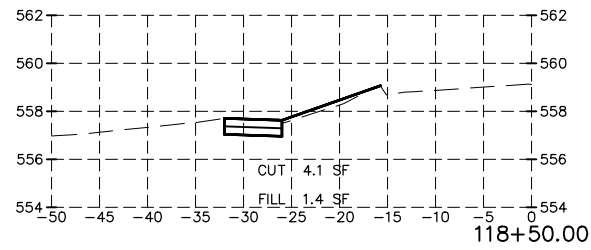
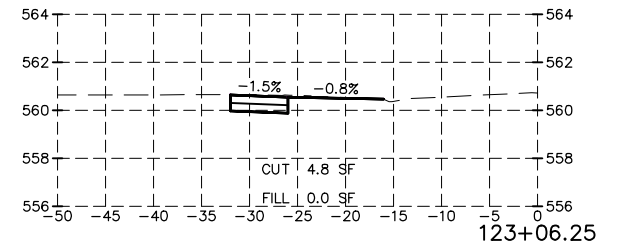
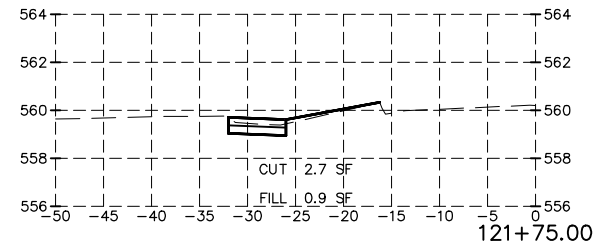
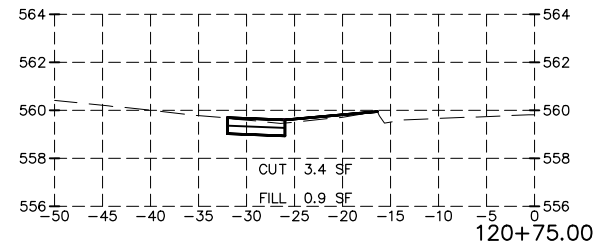
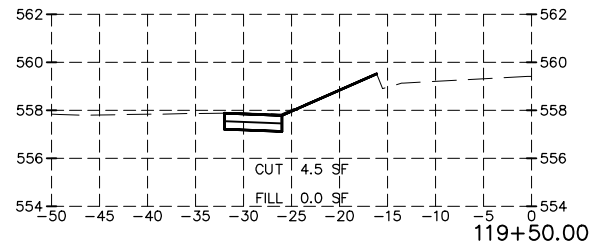
VILLAGE OF DIAMOND
DIVISION STREET SIDEWALK IMPROVEMENTS

CROSS SECTIONS

CONSTRUCTION
PLANS

CURRENT AS OF: 12/18/2023	
SCALE: AS NOTED	SHEET 17
FILE NO.: 66349.00 Y-	OF 25

CHAMLIN & ASSOCIATES, INC. © 2023
 Drawing Name: G:\Users\VA\66349-02-Diamond-IL 113 (Division SL) Sidewalk PE-CE\CAD\66349-00.dwg Last Modified: Monday, December 18, 2023 4:33:51 PM Plotted On: Tuesday, December 19, 2023 8:56:22 AM by Spencer Mohr



PROPOSED CUT QUANTITIES SHOWN INCLUDE EXISTING
 SIDEWALK THAT IS BEING REMOVED. EARTHWORK QUANTITIES
 WERE CALCULATED EXCLUDING SIDEWALK REMOVAL

DRAWN BY: KED	REVISIONS			
CHECKED BY: DJD	LEVEL	BY	DATE	DESCRIPTION
DATE: 11/2023				



PERU MORRIS
 OTTAWA MENDOTA
 ILLINOIS

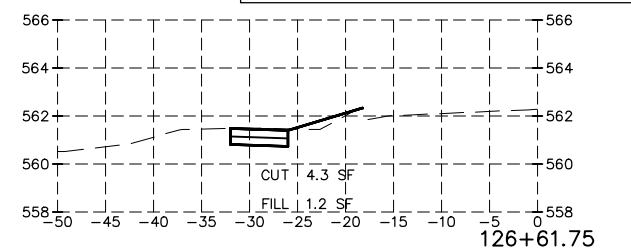
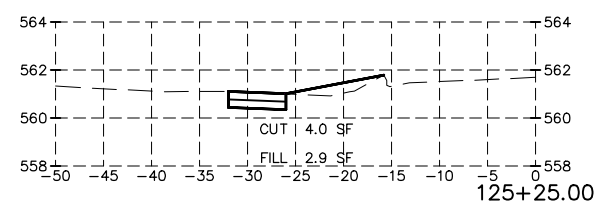
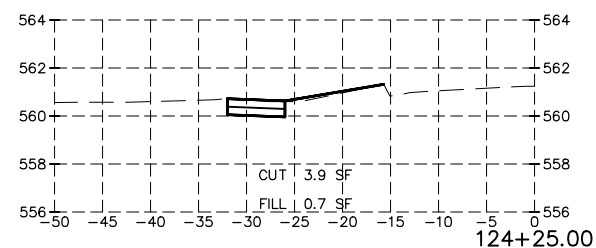
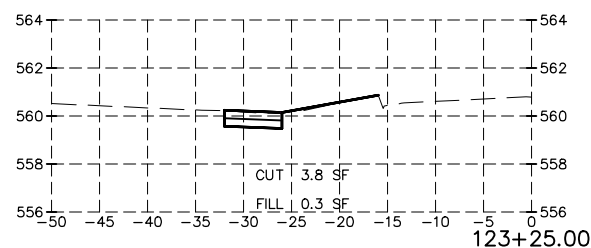
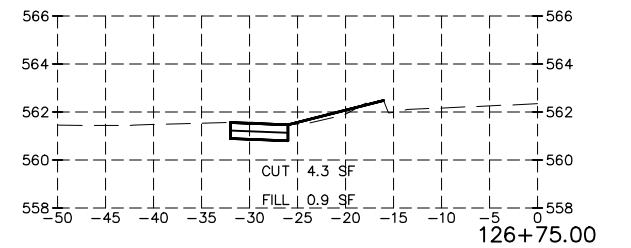
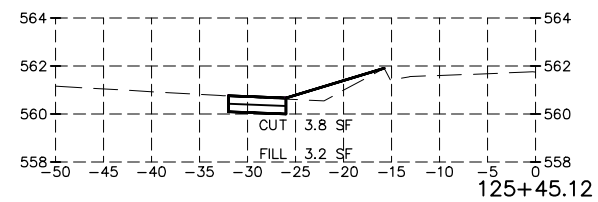
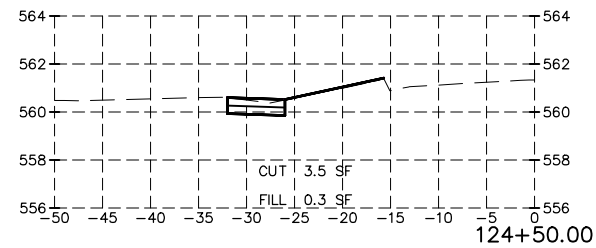
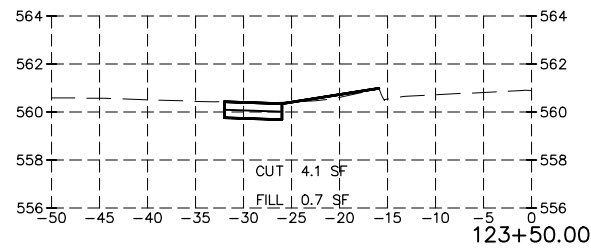
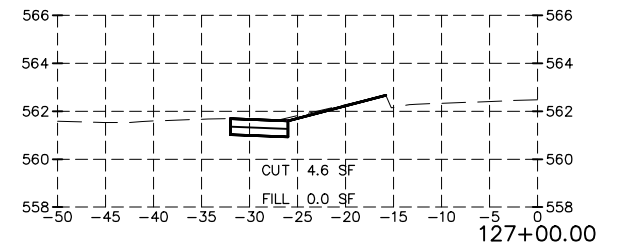
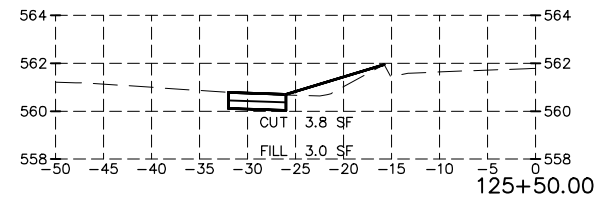
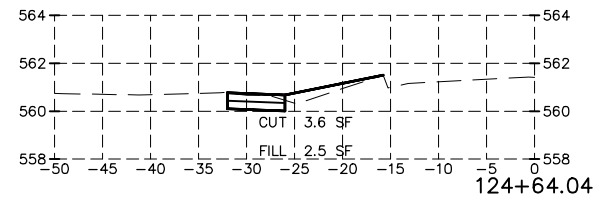
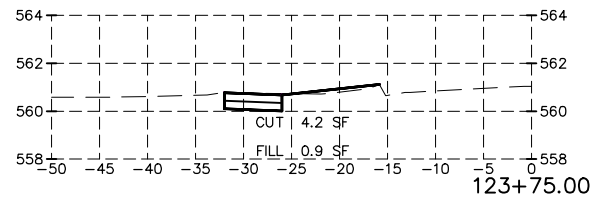
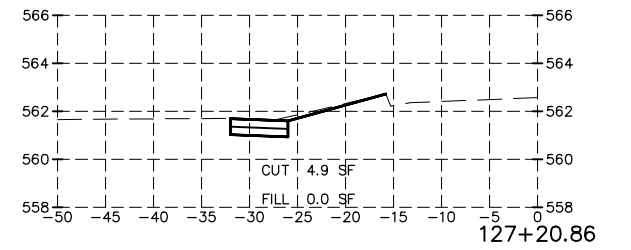
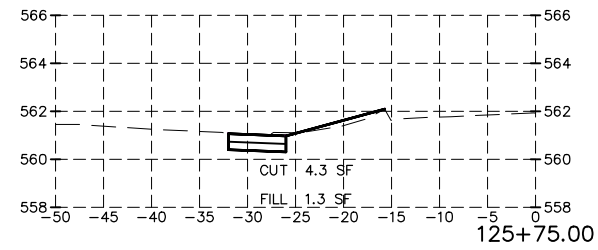
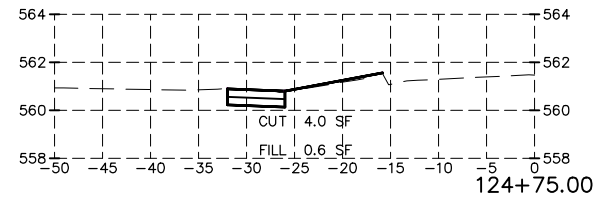
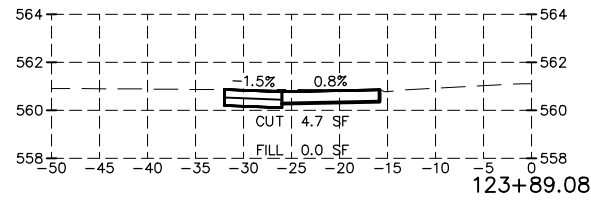
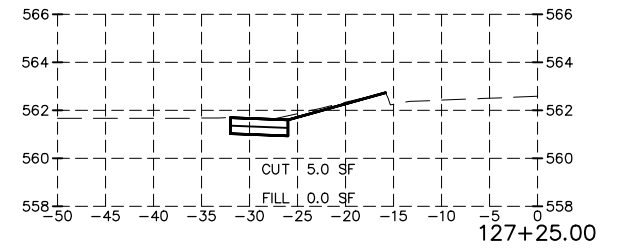
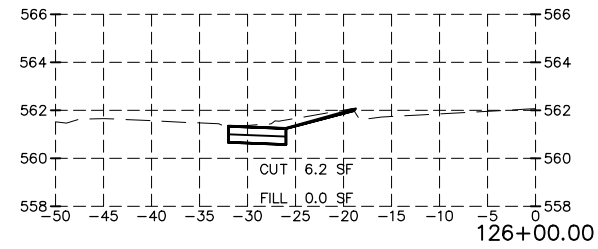
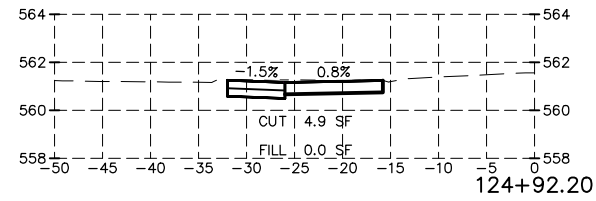
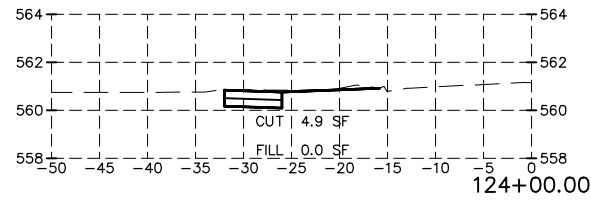
VILLAGE OF DIAMOND
DIVISION STREET SIDEWALK IMPROVEMENTS

CROSS SECTIONS

CONSTRUCTION
PLANS

CURRENT AS OF: 12/18/2023	
SCALE: AS NOTED	SHEET 18
FILE NO.: 66349.00 Y-	OF 25

CHAMLIN & ASSOCIATES, INC. © 2023
 Drawing Name: G:\Users\VA\66349-02-Diamond-IL 113 (Division SL) Sidewalk PE-CE\CAD\66349-00.dwg Last Modified: Monday, December 18, 2023 4:33:51 PM Plotted On: Tuesday, December 19, 2023 8:57:27 AM by Spencer Mohr



PROPOSED CUT QUANTITIES SHOWN INCLUDE EXISTING
 SIDEWALK THAT IS BEING REMOVED. EARTHWORK QUANTITIES
 WERE CALCULATED EXCLUDING SIDEWALK REMOVAL

DRAWN BY: KED	REVISIONS			
CHECKED BY: DJD	LEVEL	BY	DATE	DESCRIPTION
DATE: 11/2023				

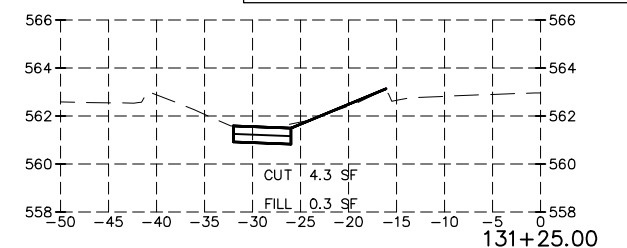
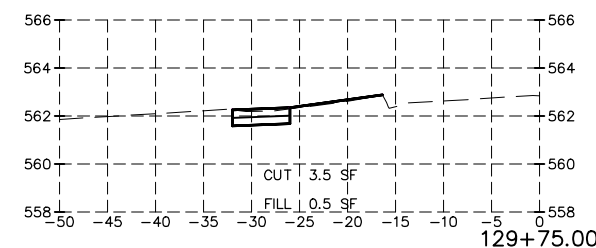
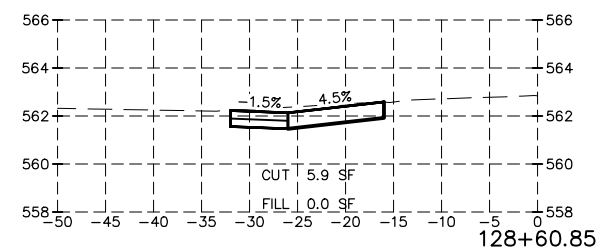
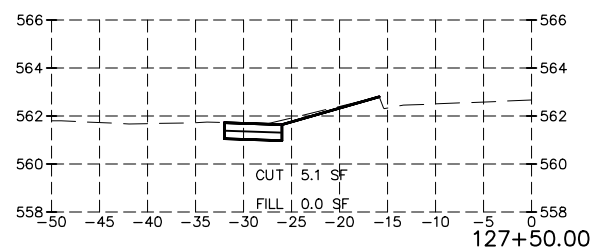
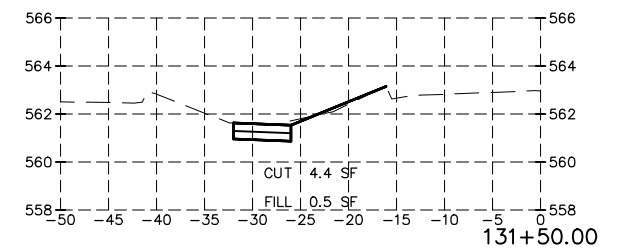
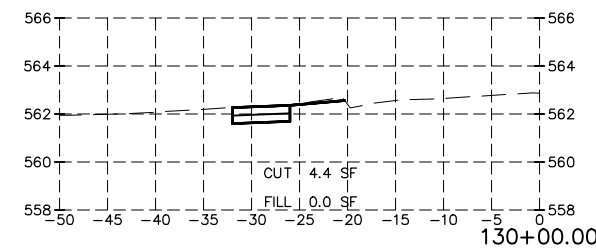
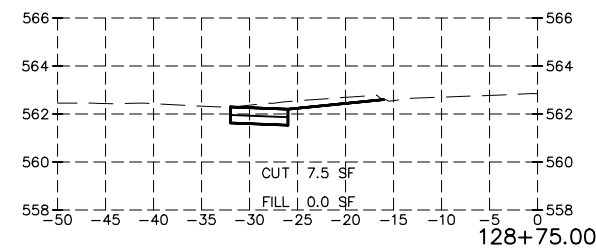
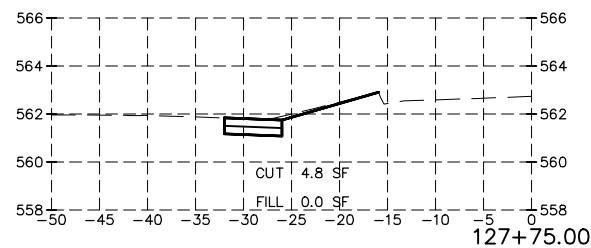
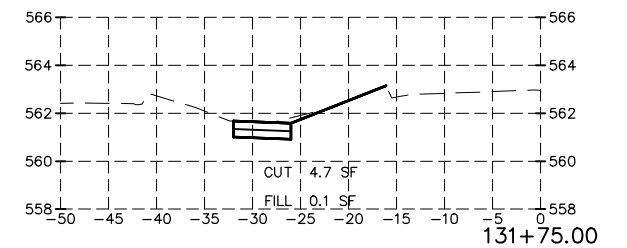
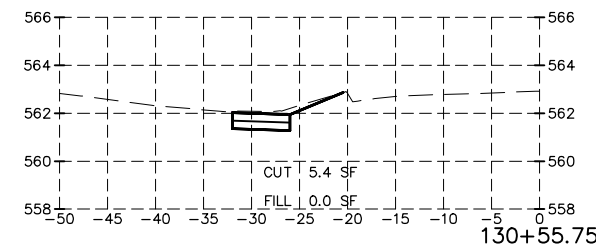
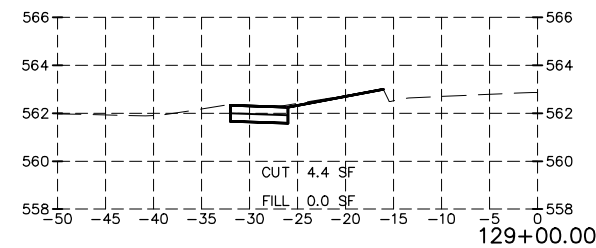
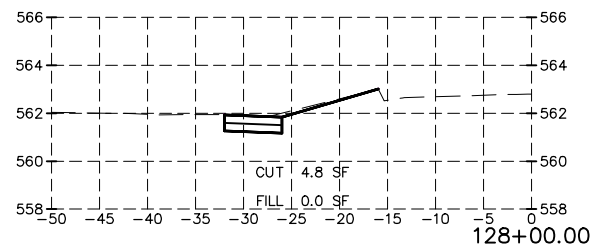
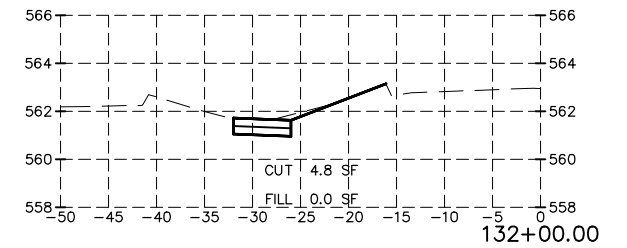
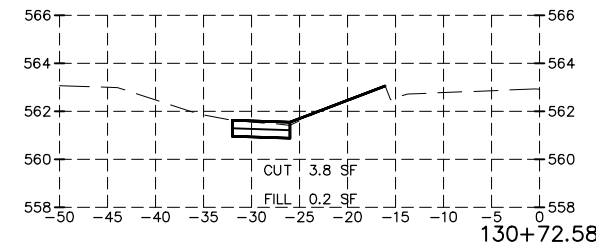
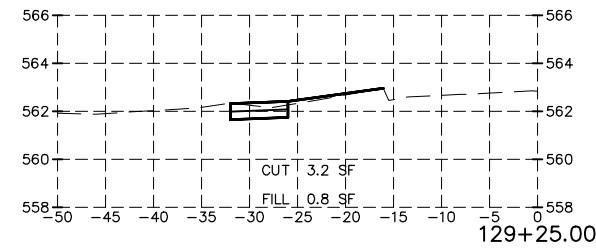
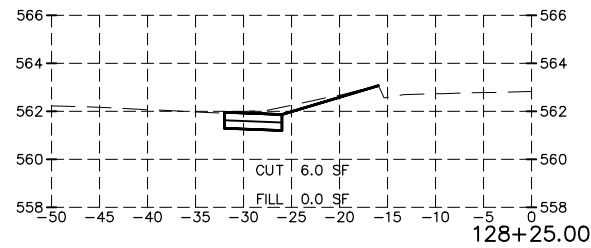
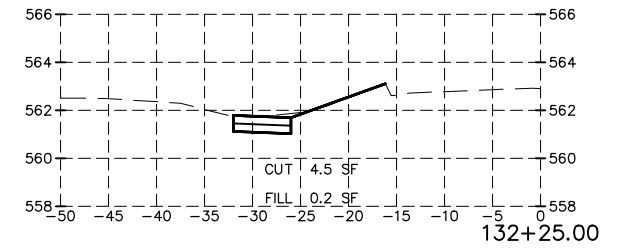
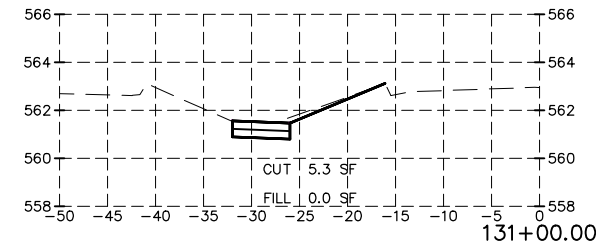
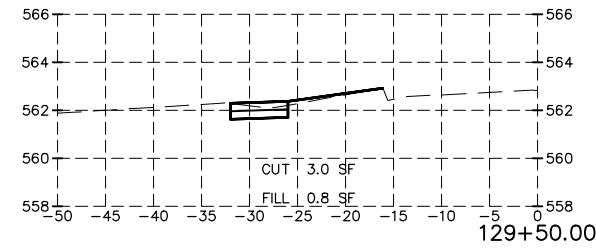
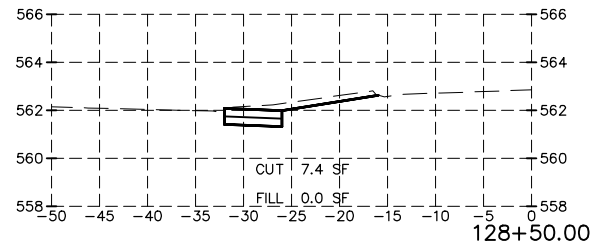


PERU MORRIS
 OTTAWA MENDOTA
 ILLINOIS

VILLAGE OF DIAMOND
DIVISION STREET SIDEWALK IMPROVEMENTS

CROSS SECTIONS
CONSTRUCTION PLANS
 CURRENT AS OF: 12/18/2023
 SCALE: AS NOTED
 FILE NO.: 66349.00 Y- OF 25

CHAMLIN & ASSOCIATES, INC. © 2023
 Drawing Name: G:\Users\A\66349-02-Diamond-IL 113 (Division SL) Sidewalk PE-CE\CAD\66349-00.dwg Last Modified: Monday, December 18, 2023 4:33:51 PM Plotted On: Tuesday, December 19, 2023 8:58:01 AM by Spencer Mohr



PROPOSED CUT QUANTITIES SHOWN INCLUDE EXISTING SIDEWALK THAT IS BEING REMOVED. EARTHWORK QUANTITIES WERE CALCULATED EXCLUDING SIDEWALK REMOVAL

DRAWN BY: KED	REVISIONS			
CHECKED BY: DJD	LEVEL	BY	DATE	DESCRIPTION
DATE: 11/2023				

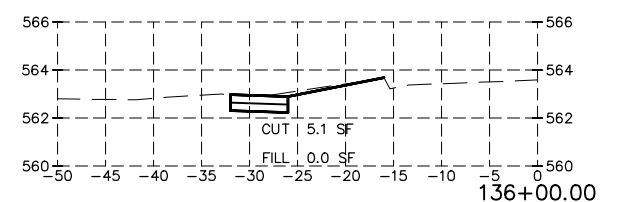
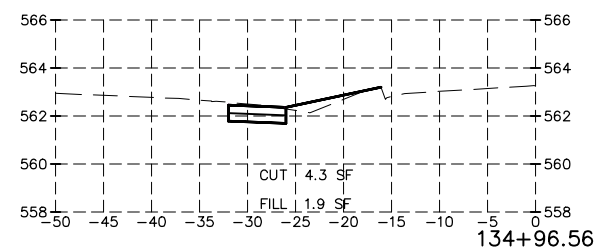
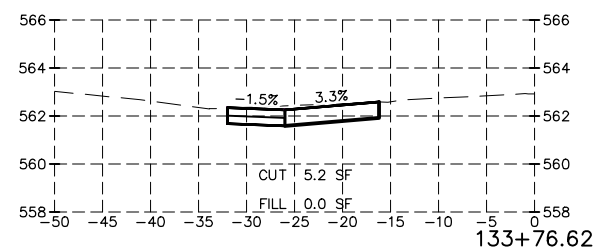
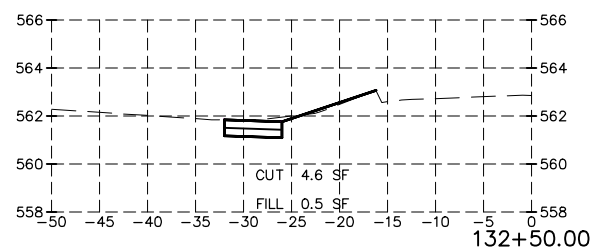
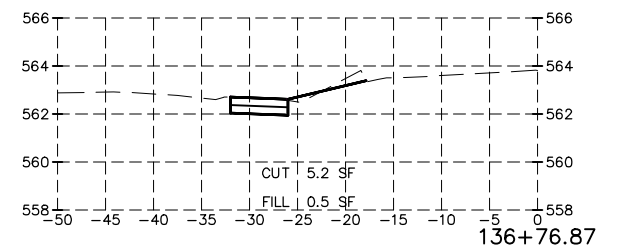
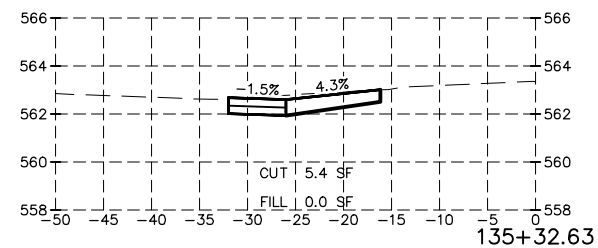
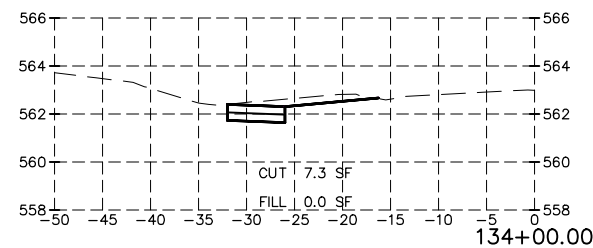
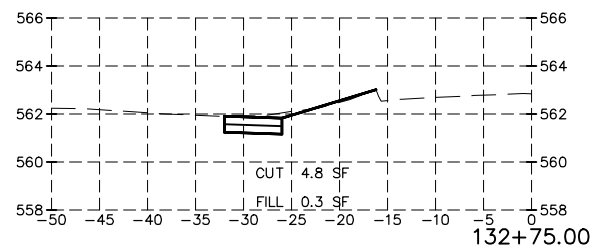
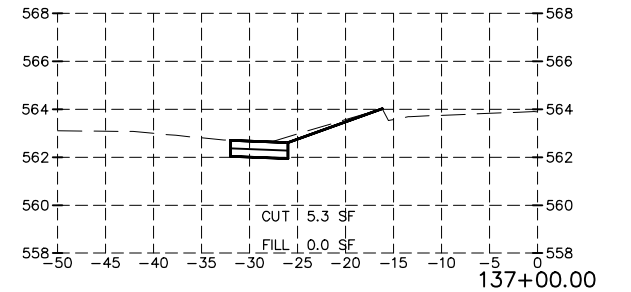
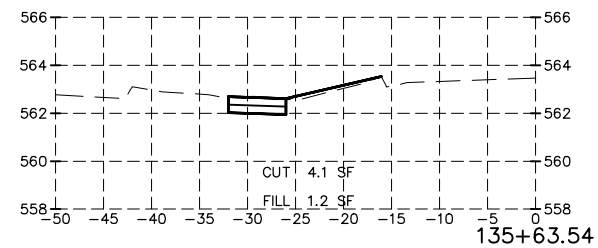
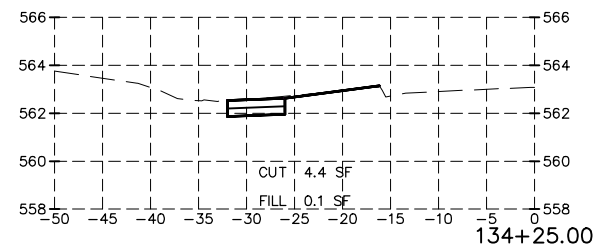
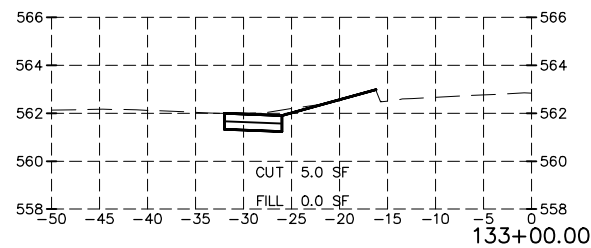
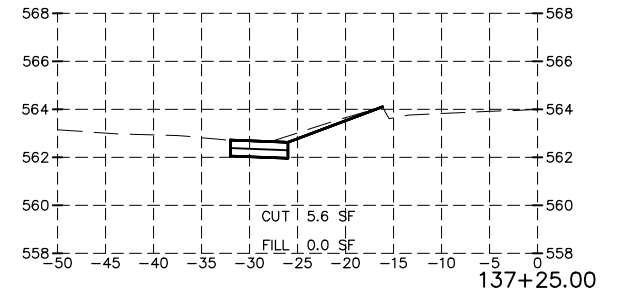
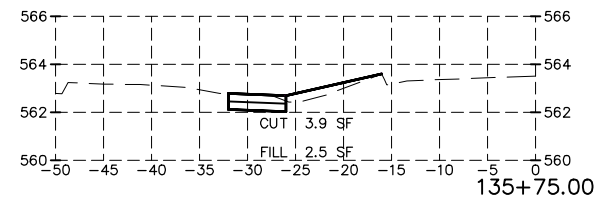
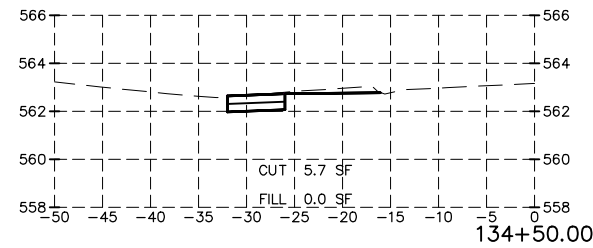
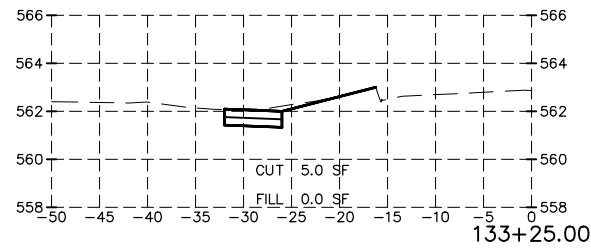
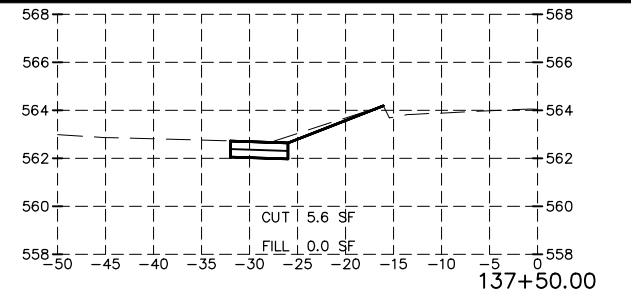
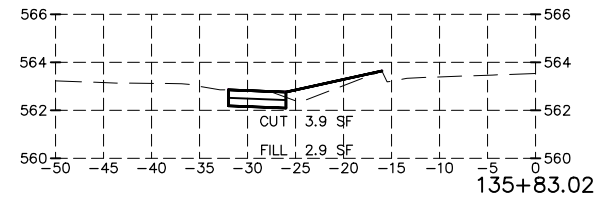
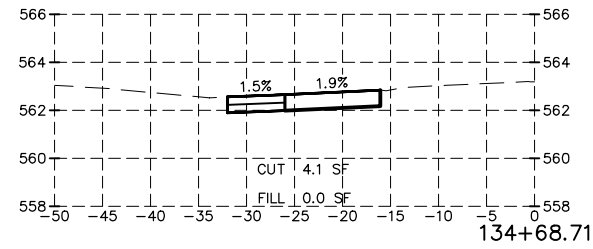
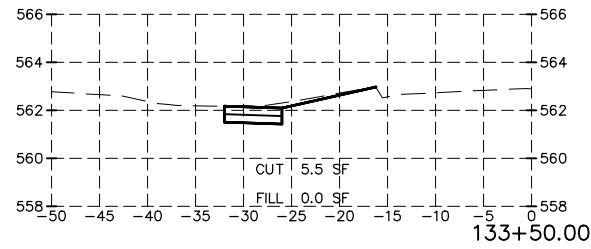


VILLAGE OF DIAMOND
DIVISION STREET SIDEWALK IMPROVEMENTS

CROSS SECTIONS

CONSTRUCTION PLANS	CURRENT AS OF: 12/18/2023	
	SCALE: AS NOTED	SHEET 20
	FILE NO.: 66349.00 Y-	OF 25

CHAMLIN & ASSOCIATES, INC. © 2023
 Drawing Name: G:\Users\A\66349-02-Diamond-IL 113 (Division St.) Sidewalk PE-CE\CAD\66349-00.dwg Last Modified: Monday, December 18, 2023 4:33:51 PM Plotted On: Tuesday, December 19, 2023 8:58:48 AM by Spencer Melvin



PROPOSED CUT QUANTITIES SHOWN INCLUDE EXISTING SIDEWALK THAT IS BEING REMOVED. EARTHWORK QUANTITIES WERE CALCULATED EXCLUDING SIDEWALK REMOVAL

DRAWN BY: KED	REVISIONS			
CHECKED BY: DJD	LEVEL	BY	DATE	DESCRIPTION
DATE: 11/2023				

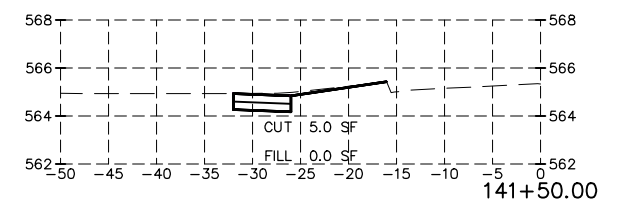
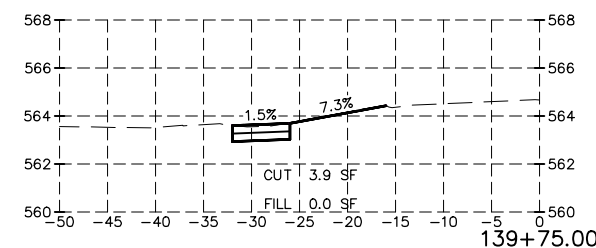
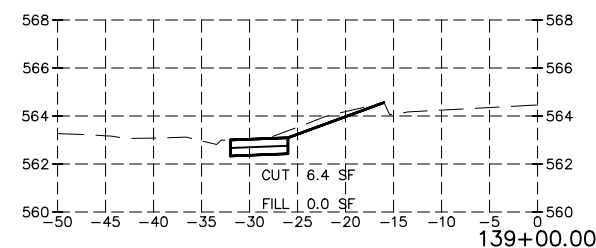
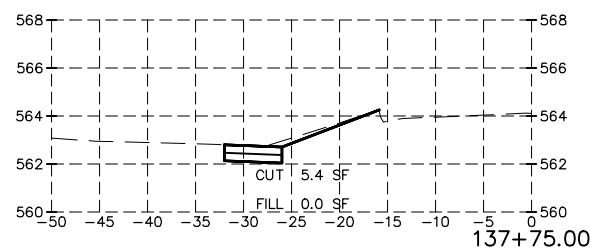
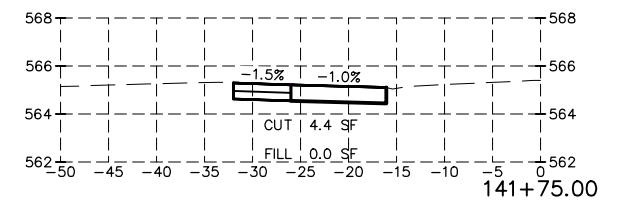
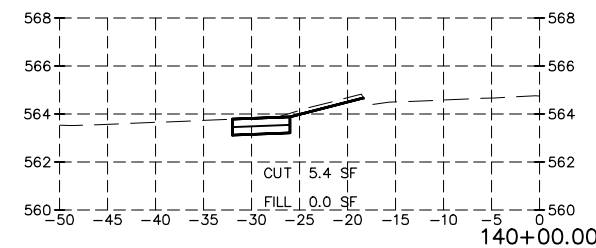
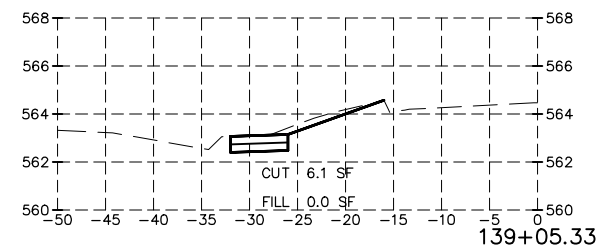
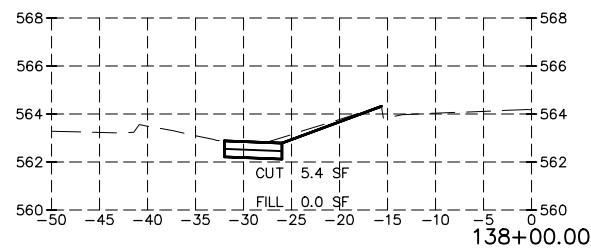
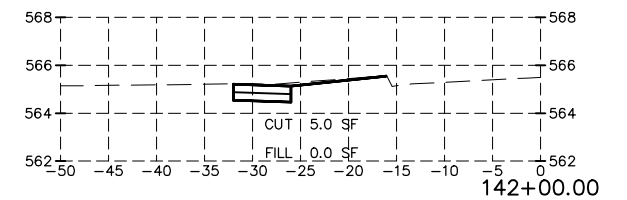
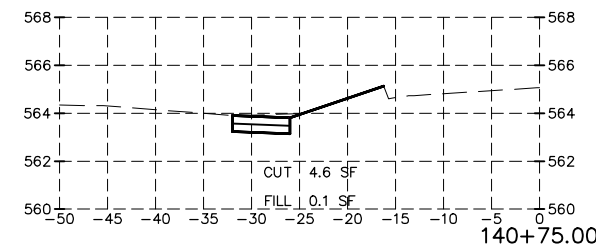
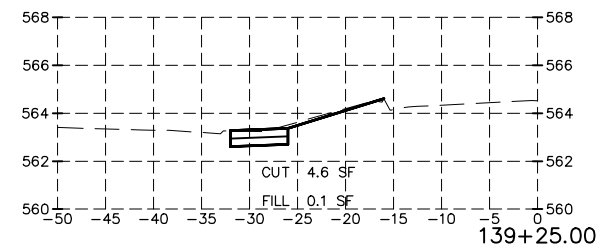
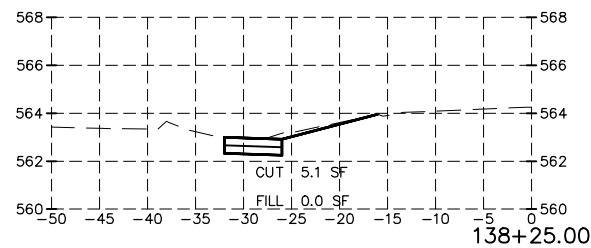
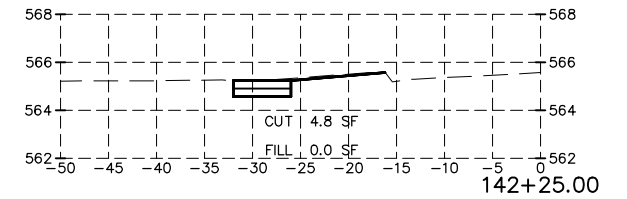
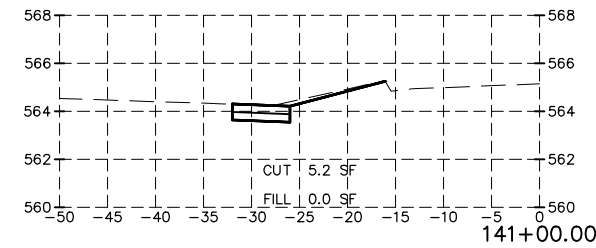
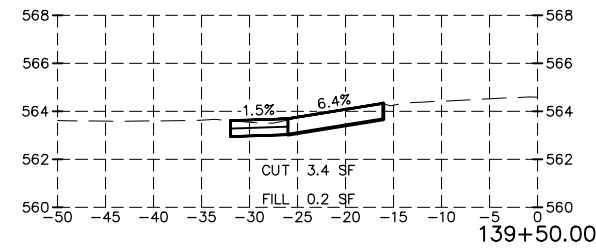
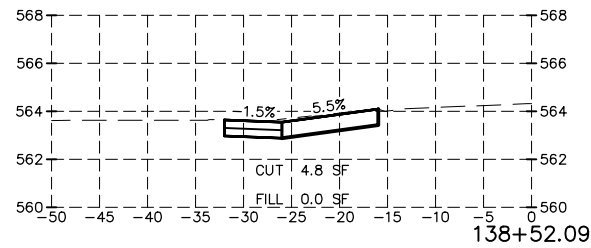
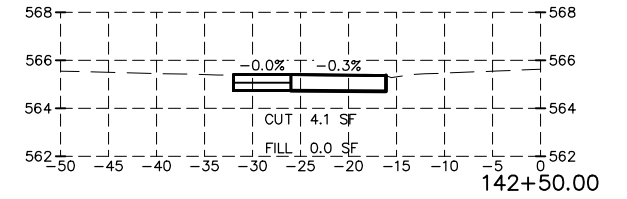
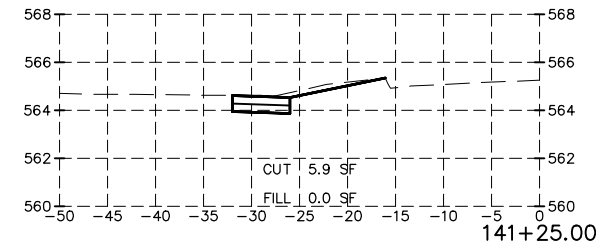
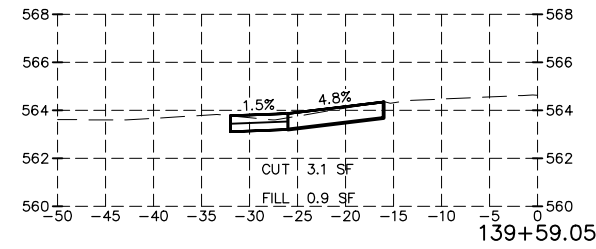
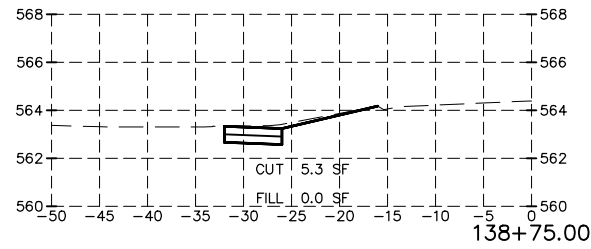


VILLAGE OF DIAMOND
 DIVISION STREET SIDEWALK IMPROVEMENTS

CROSS SECTIONS

CONSTRUCTION PLANS	CURRENT AS OF: 12/18/2023	
	SCALE: AS NOTED	SHEET 21
	FILE NO.: 66349.00	OF 25

CHAMLIN & ASSOCIATES, INC. © 2023
 Drawing Name: G:\Users\A66349-02\Diamond-IL 11.3 (Division SL) Sidewalk PE-CE\CAD\66349-00.dwg Last Modified: Monday, December 18, 2023 4:33:51 PM Plotted On: Tuesday, December 19, 2023 9:00:39 AM by Spencer Mohr



PROPOSED CUT QUANTITIES SHOWN INCLUDE EXISTING SIDEWALK THAT IS BEING REMOVED. EARTHWORK QUANTITIES WERE CALCULATED EXCLUDING SIDEWALK REMOVAL

DRAWN BY: KED	REVISIONS			
CHECKED BY: DJD	LEVEL	BY	DATE	DESCRIPTION
DATE: 11/2023				

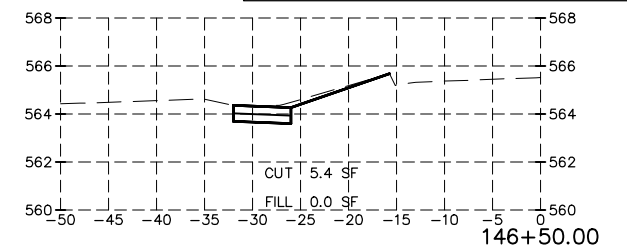
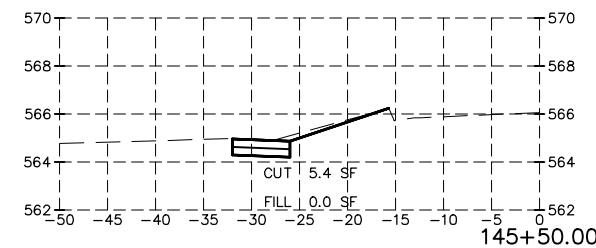
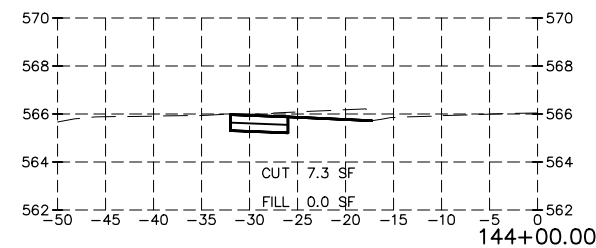
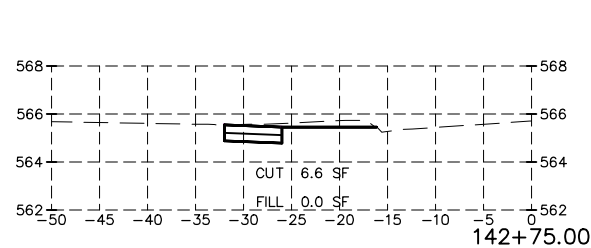
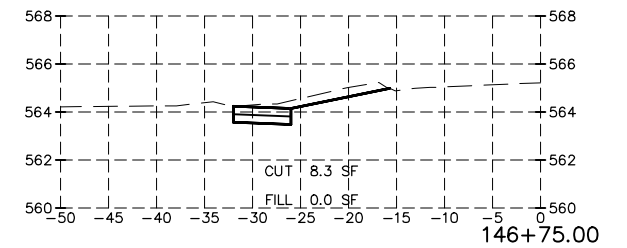
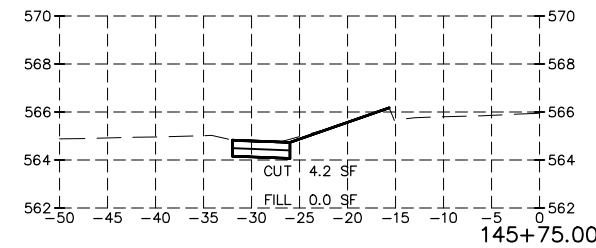
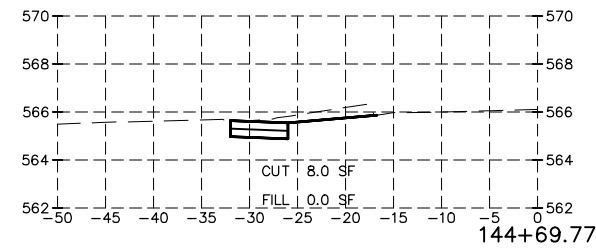
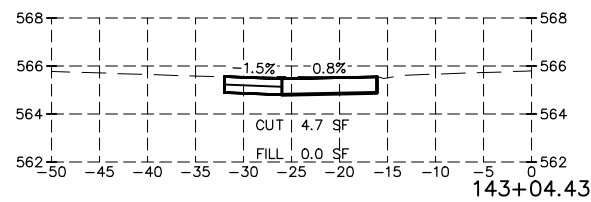
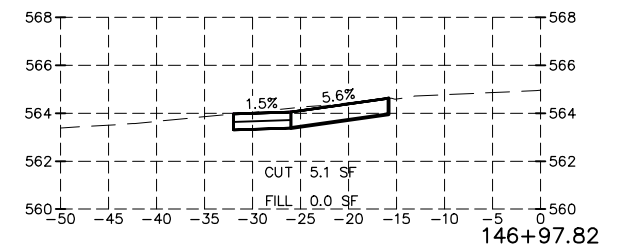
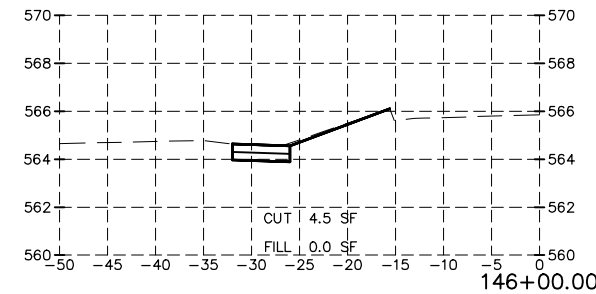
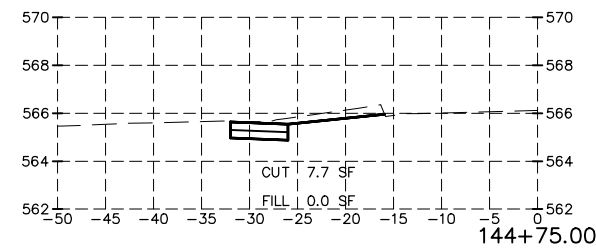
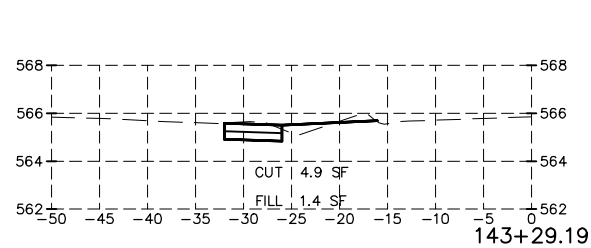
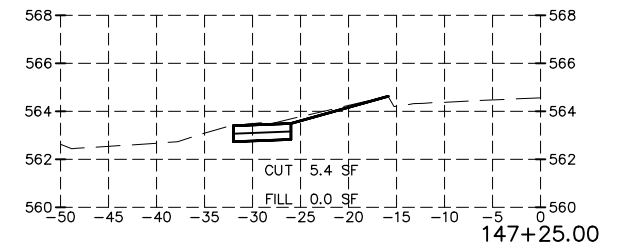
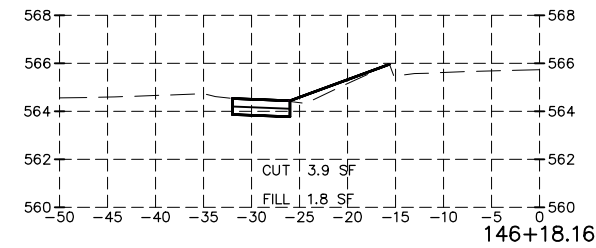
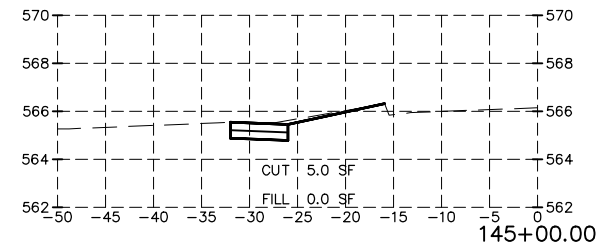
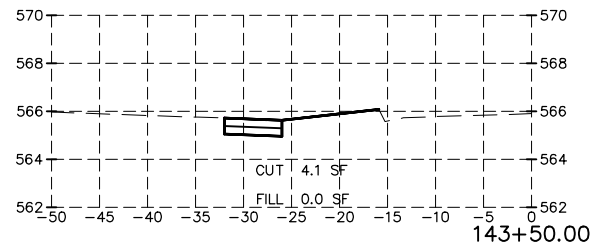
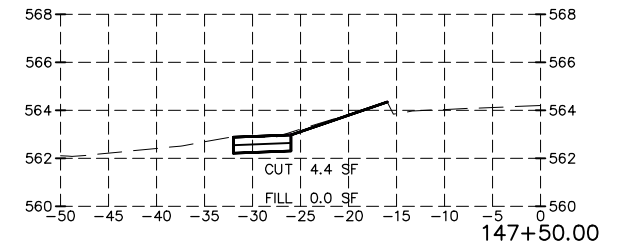
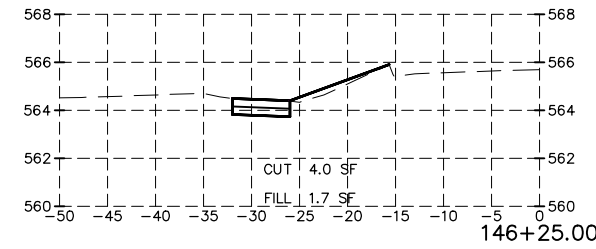
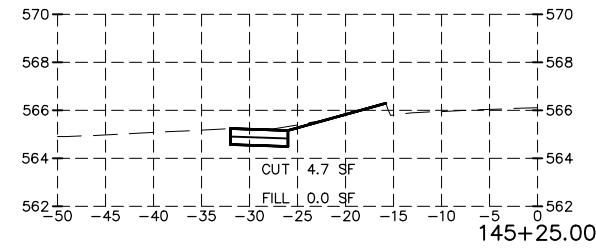
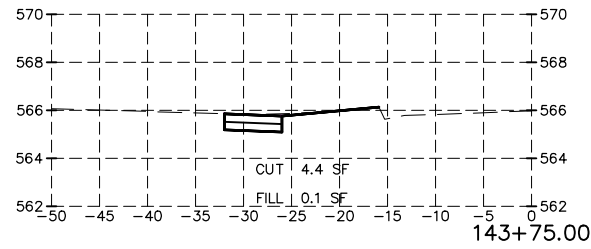


VILLAGE OF DIAMOND
DIVISION STREET SIDEWALK IMPROVEMENTS

CROSS SECTIONS

CONSTRUCTION PLANS	CURRENT AS OF: 12/18/2023	
	SCALE: AS NOTED	SHEET 22
	FILE NO.: 66349.00	OF 25

CHAMLIN & ASSOCIATES, INC. © 2023
 Drawing Name: G:\Users\A66349\OneDrive - Chamlin & Associates, Inc.\Desktop\11.3 (Division St.) Sidewalk PE-CE\CAD\66349-00.dwg Last Modified: Monday, December 18, 2023 4:33:51 PM Plotted On: Tuesday, December 19, 2023 9:01:36 AM by Spencer Mohr



PROPOSED CUT QUANTITIES SHOWN INCLUDE EXISTING
 SIDEWALK THAT IS BEING REMOVED. EARTHWORK QUANTITIES
 WERE CALCULATED EXCLUDING SIDEWALK REMOVAL

DRAWN BY: KED CHECKED BY: DJD DATE: 11/2023	<table border="1"> <thead> <tr> <th colspan="4">REVISIONS</th> </tr> <tr> <th>LEVEL</th> <th>BY</th> <th>DATE</th> <th>DESCRIPTION</th> </tr> </thead> <tbody> <tr> <td> </td> <td> </td> <td> </td> <td> </td> </tr> </tbody> </table>	REVISIONS				LEVEL	BY	DATE	DESCRIPTION				
REVISIONS													
LEVEL	BY	DATE	DESCRIPTION										

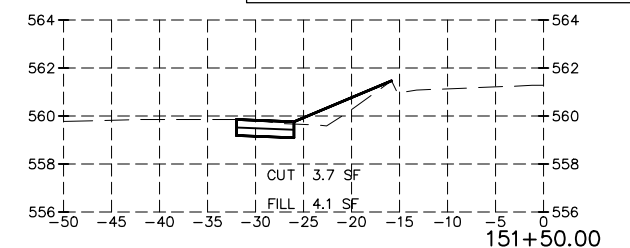
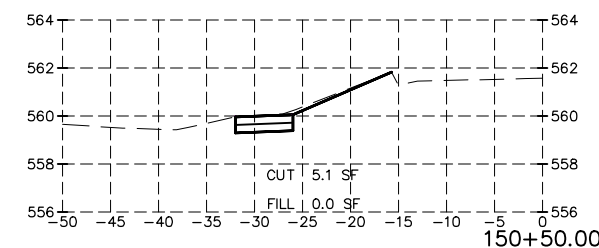
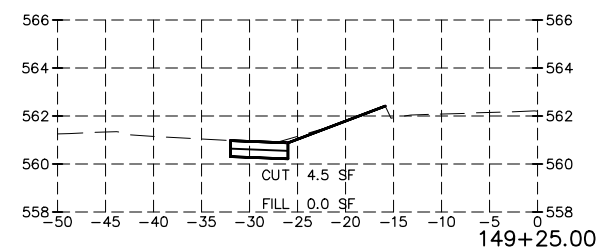
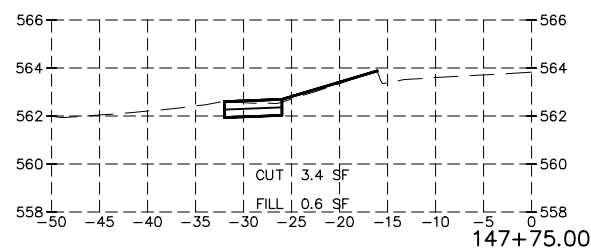
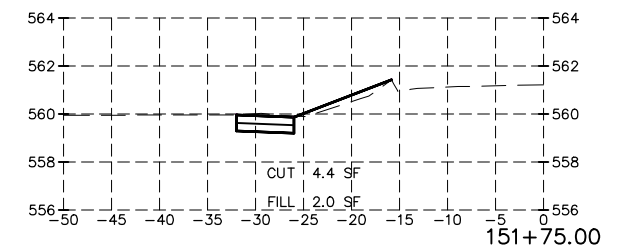
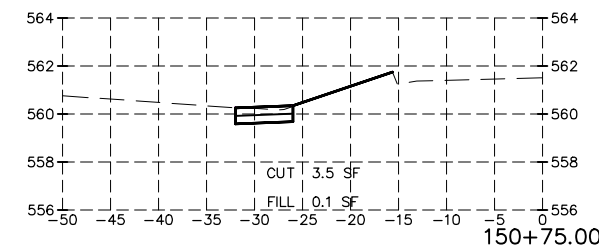
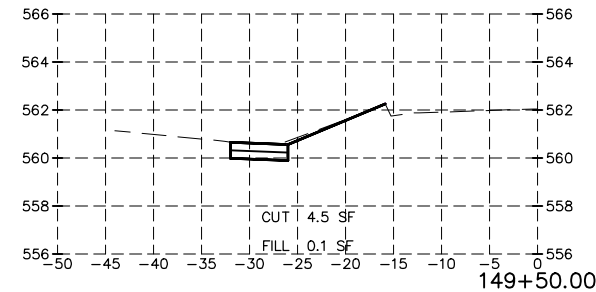
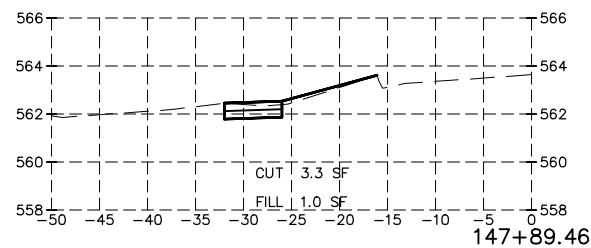
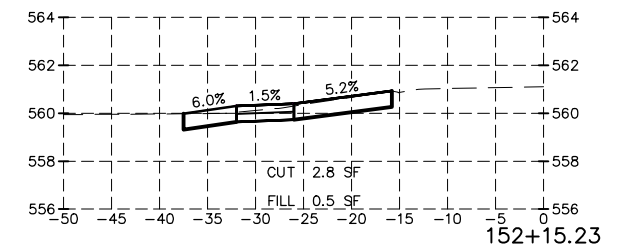
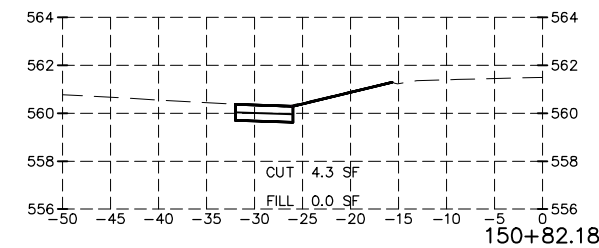
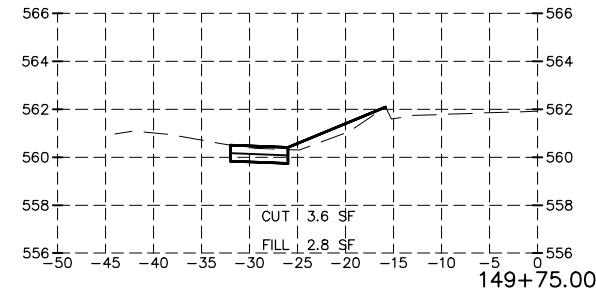
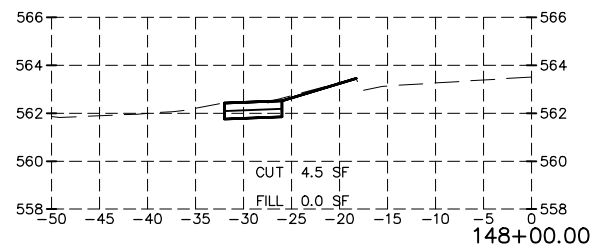
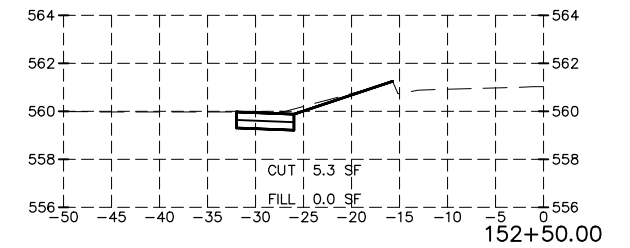
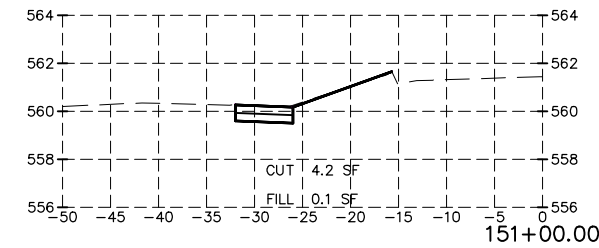
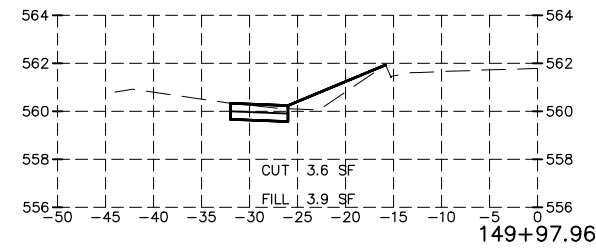
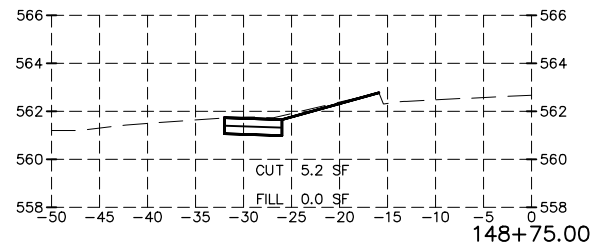
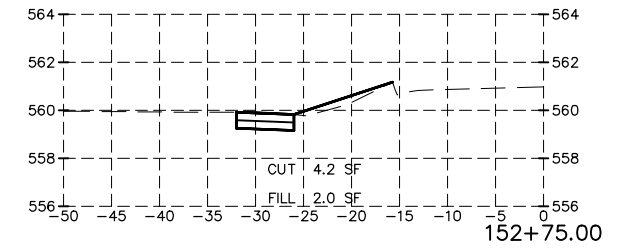
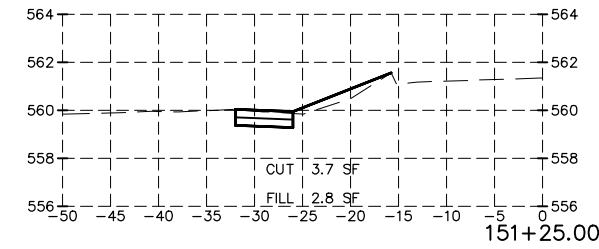
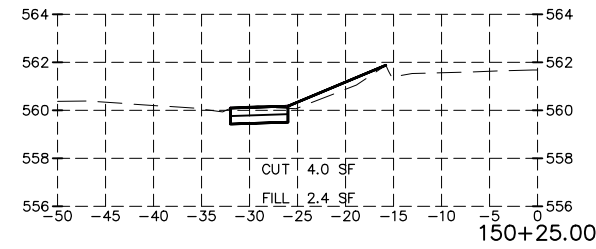
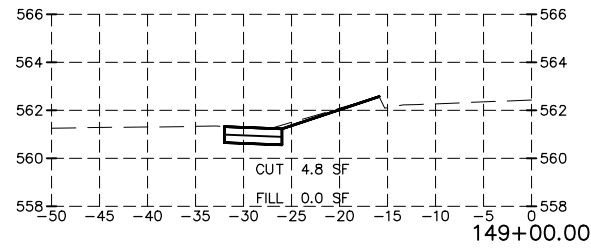


VILLAGE OF DIAMOND
DIVISION STREET SIDEWALK IMPROVEMENTS

CROSS SECTIONS

CONSTRUCTION PLANS	CURRENT AS OF: 12/18/2023
SCALE: AS NOTED	SHEET 23
FILE NO.: 66349.00 Y-	OF 25

CHAMLIN & ASSOCIATES, INC. © 2023
 Drawing Name: G:\Users\A66349-02\OneDrive - Chamlin & Associates, Inc.\Desktop\11.3 (Division St.) Sidewalk PE-CE\CAD\66349-00.dwg Last Modified: Monday, December 18, 2023 4:33:51 PM Plotted On: Tuesday, December 19, 2023 9:02:23 AM by Spencer Mohr



PROPOSED CUT QUANTITIES SHOWN INCLUDE EXISTING SIDEWALK THAT IS BEING REMOVED. EARTHWORK QUANTITIES WERE CALCULATED EXCLUDING SIDEWALK REMOVAL

DRAWN BY: KED	REVISIONS			
CHECKED BY: DJD	LEVEL	BY	DATE	DESCRIPTION
DATE: 11/2023				

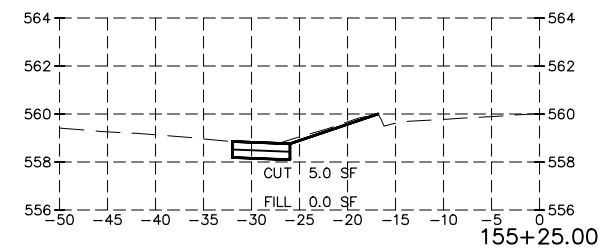
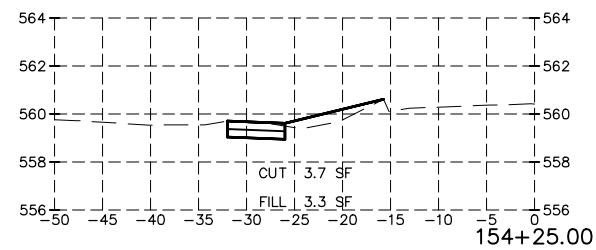
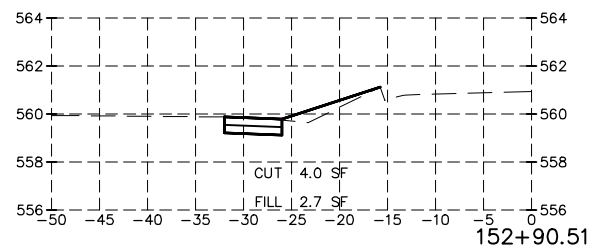
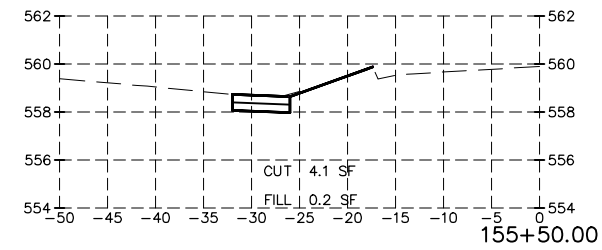
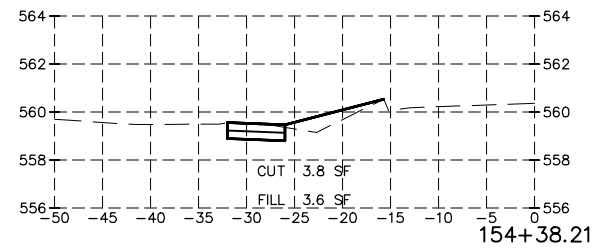
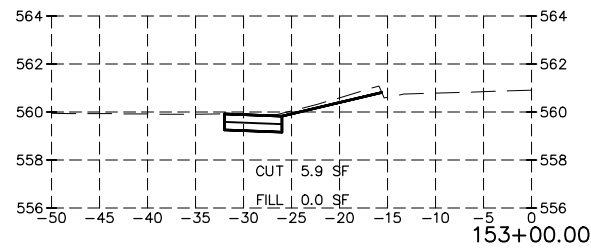
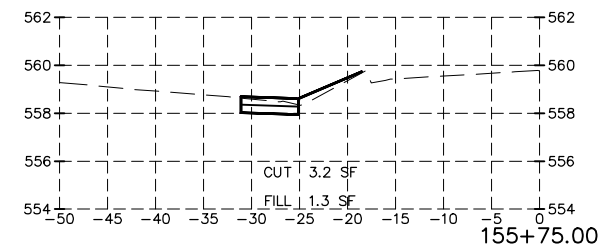
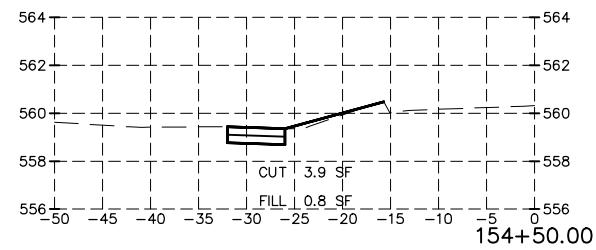
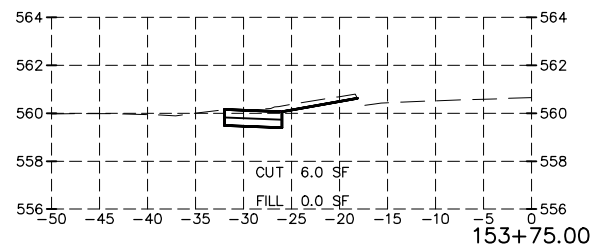
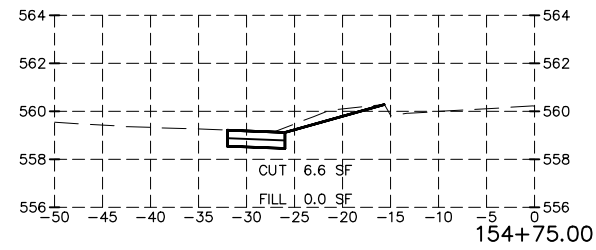
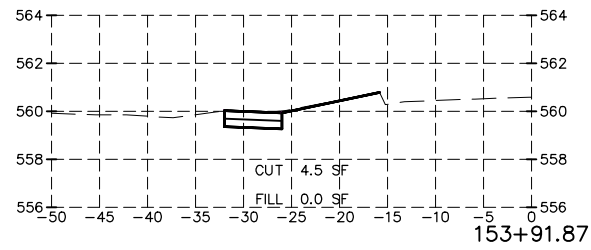
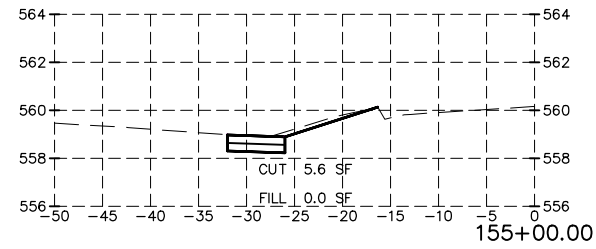
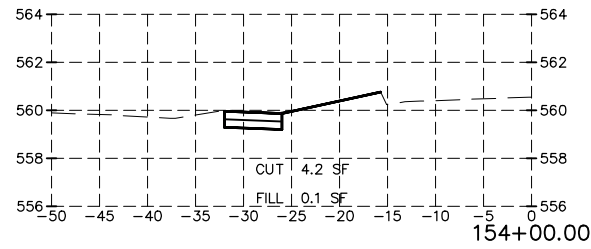


VILLAGE OF DIAMOND
 DIVISION STREET SIDEWALK IMPROVEMENTS

CROSS SECTIONS

CONSTRUCTION PLANS	CURRENT AS OF: 12/18/2023	
	SCALE: AS NOTED	SHEET 24
	FILE NO.: 66349.00	OF 25

CHAMLIN & ASSOCIATES, INC. © 2023
 Drawing Name: G:\Users\A\66349-02-Diamond-IL 113 (Division St.) Sidewalk PE-CE\CAD\66349-00.dwg Last Modified: Monday, December 18, 2023 4:33:51 PM Plotted On: Tuesday, December 19, 2023 9:03:56 AM by Spencer Mohr



PROPOSED CUT QUANTITIES SHOWN INCLUDE EXISTING SIDEWALK THAT IS BEING REMOVED. EARTHWORK QUANTITIES WERE CALCULATED EXCLUDING SIDEWALK REMOVAL

DRAWN BY: KED	REVISIONS			
CHECKED BY: DJD	LEVEL	BY	DATE	DESCRIPTION
DATE: 11/2023				



VILLAGE OF DIAMOND
DIVISION STREET SIDEWALK IMPROVEMENTS

CROSS SECTIONS

CONSTRUCTION PLANS	CURRENT AS OF: 12/18/2023	
	SCALE: AS NOTED	SHEET 25
	FILE NO.: 66349.00 Y-	OF 25