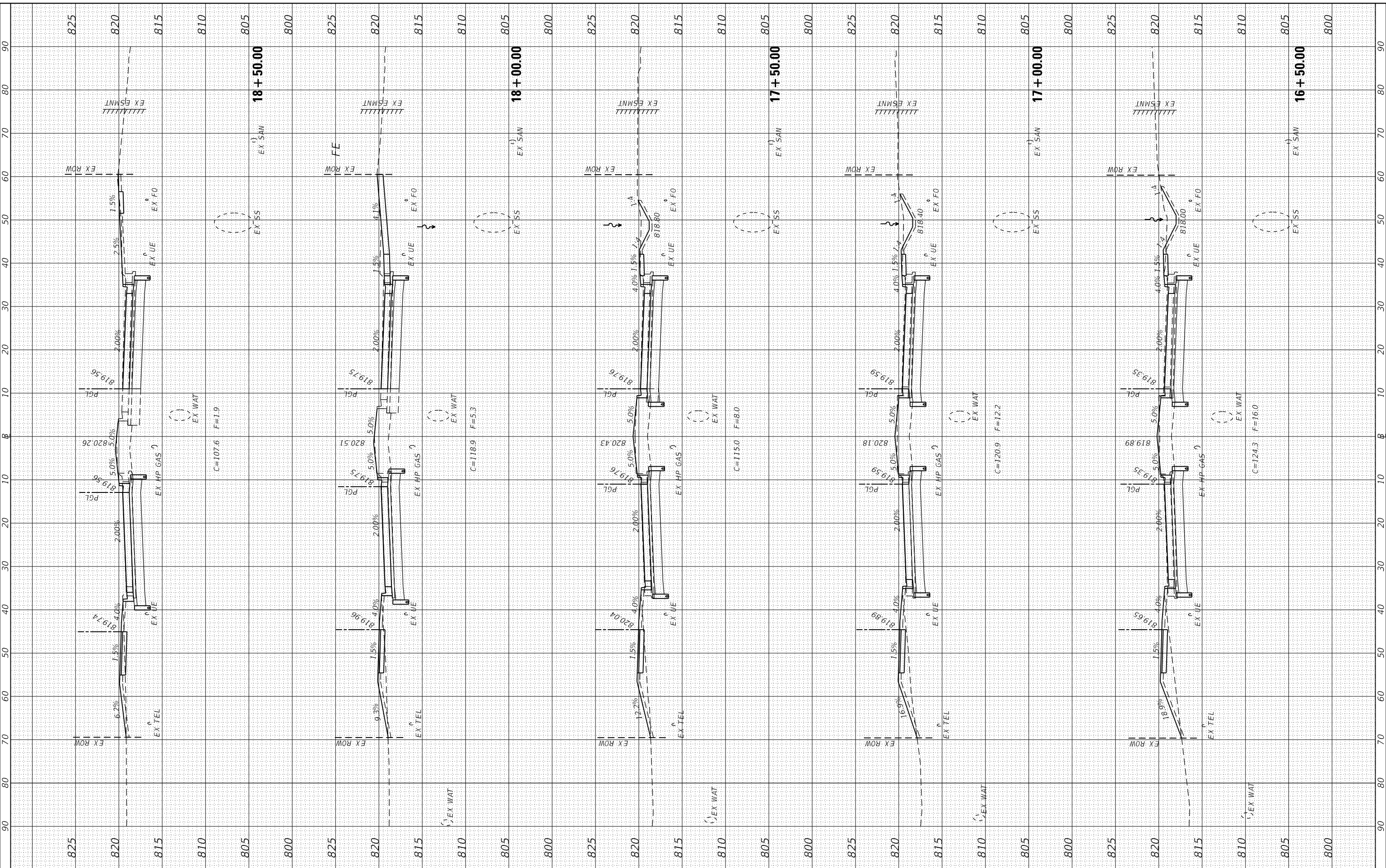


FINAL SURVEY	SURVEYED	BY	DATE
NOTE BOOK	PLOTTED		
NO.	TEMPLATE		
	AREAS CHECKED		
	AREAS CHECKED		

ORIGINAL SURVEY	SURVEYED	BY	DATE
NOTE BOOK	PLOTTED		
NO.	TEMPLATE		
	AREAS CHECKED		
	AREAS CHECKED		

MODEL: Defnair  
 FILE NAME: J:\2020\02\00282.00 - TOM College Ave Rehab\04 Drawings\DWG\CAD Sheets\02\00282.00-sh-1-cc College.dwg



**Farnsworth GROUP**  
 2709 McGRAW DRIVE  
 BLOOMINGTON, ILLINOIS 61704  
 (309) 663-8435 / info@f-w.com

USER NAME = dmeyer	DESIGNED - KLM / JJO	REVISED -
PLOT SCALE = 20.0000' / in.	DRAWN - JJO	REVISED -
PLOT DATE = 11/9/2023	CHECKED - ERB	REVISED -
	DATE - 11/09/2023	REVISED -

**STATE OF ILLINOIS  
 DEPARTMENT OF TRANSPORTATION**

**WEST COLLEGE AVENUE  
 CROSS SECTIONS**

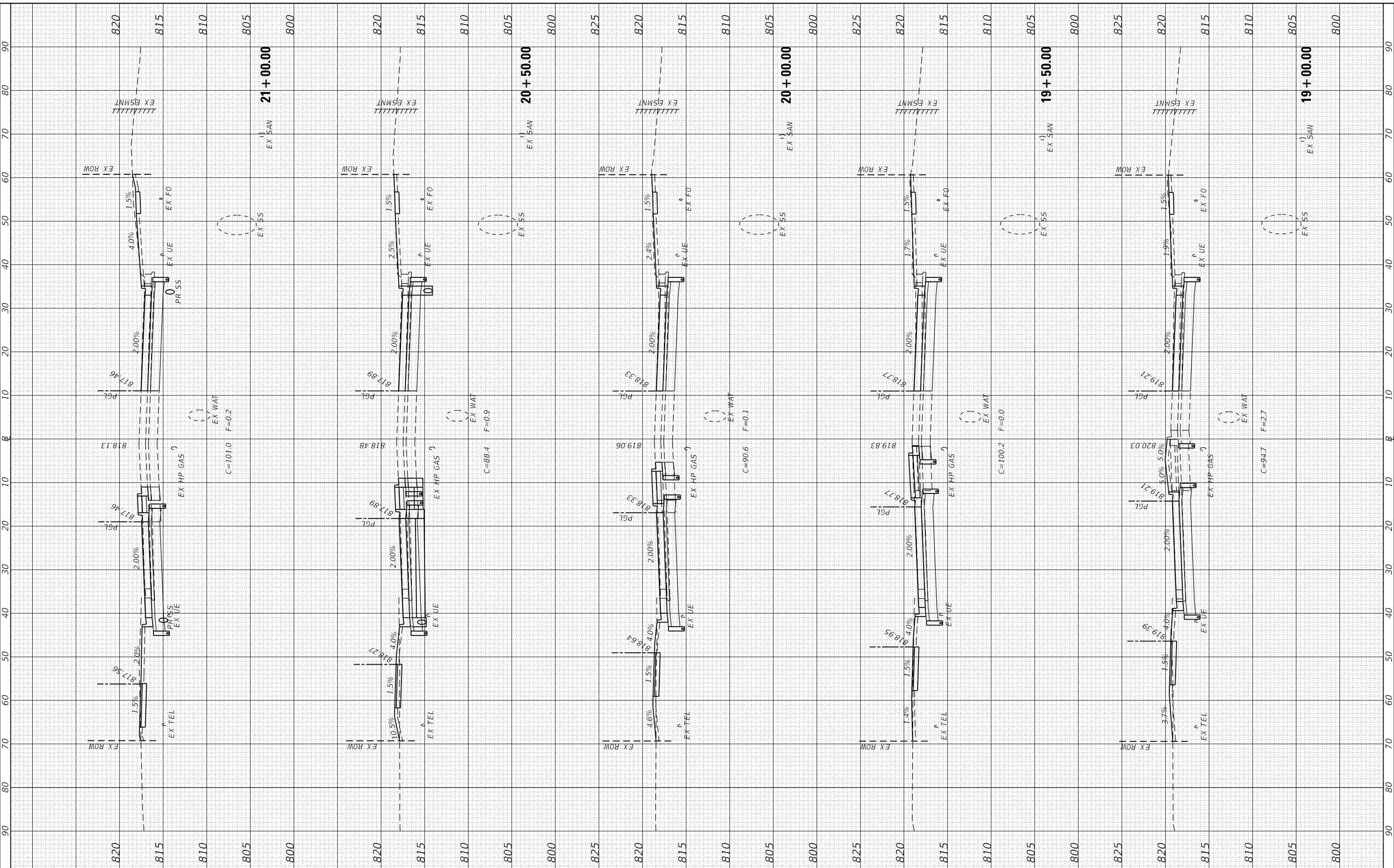
SCALE: 1" = 10' SHEET 6 OF 34 SHEETS STA. 16+50.00 TO STA. 18+50.00

F.A.U. RTE. 6352	SECTION 20-00271-00-PV	COUNTY McLEAN	TOTAL SHEETS 233	SHEET NO. 201
CONTRACT NO. 91619			ILLINOIS FED. AID PROJECT	

FINAL SURVEY NO.	SURVEYED	BY	DATE
NOTE BOOK	PLOTTED		
AREAS CHECKED	TEMPLATE		
	AREAS CHECKED		

ORIGINAL SURVEY NO.	SURVEYED	BY	DATE
NOTE BOOK	PLOTTED		
AREAS CHECKED	TEMPLATE		
	AREAS CHECKED		

MODEL: Defnair  
 FILE NAME: J:\2020\02\00282.00 - TOM College Ave Rehab\04 Drawings\DWG\CAD\2020\02\00282.00-sh-cv-cc College.dwg



**Farnsworth GROUP**  
 2709 McGRAW DRIVE  
 BLOOMINGTON, ILLINOIS 61704  
 (309) 663-8435 / info@f-w.com

USER NAME = dmeyer	DESIGNED - KLM / JJO	REVISIONS
PLOT SCALE = 20.0000' / in.	DRAWN - JJO	REVISIONS
PLOT DATE = 11/9/2023	CHECKED - ERB	REVISIONS
	DATE - 11/09/2023	REVISIONS

**STATE OF ILLINOIS  
 DEPARTMENT OF TRANSPORTATION**

**WEST COLLEGE AVENUE  
 CROSS SECTIONS**

SCALE: 1" = 10' SHEET 7 OF 34 SHEETS STA. 19+00.00 TO STA. 21+00.00

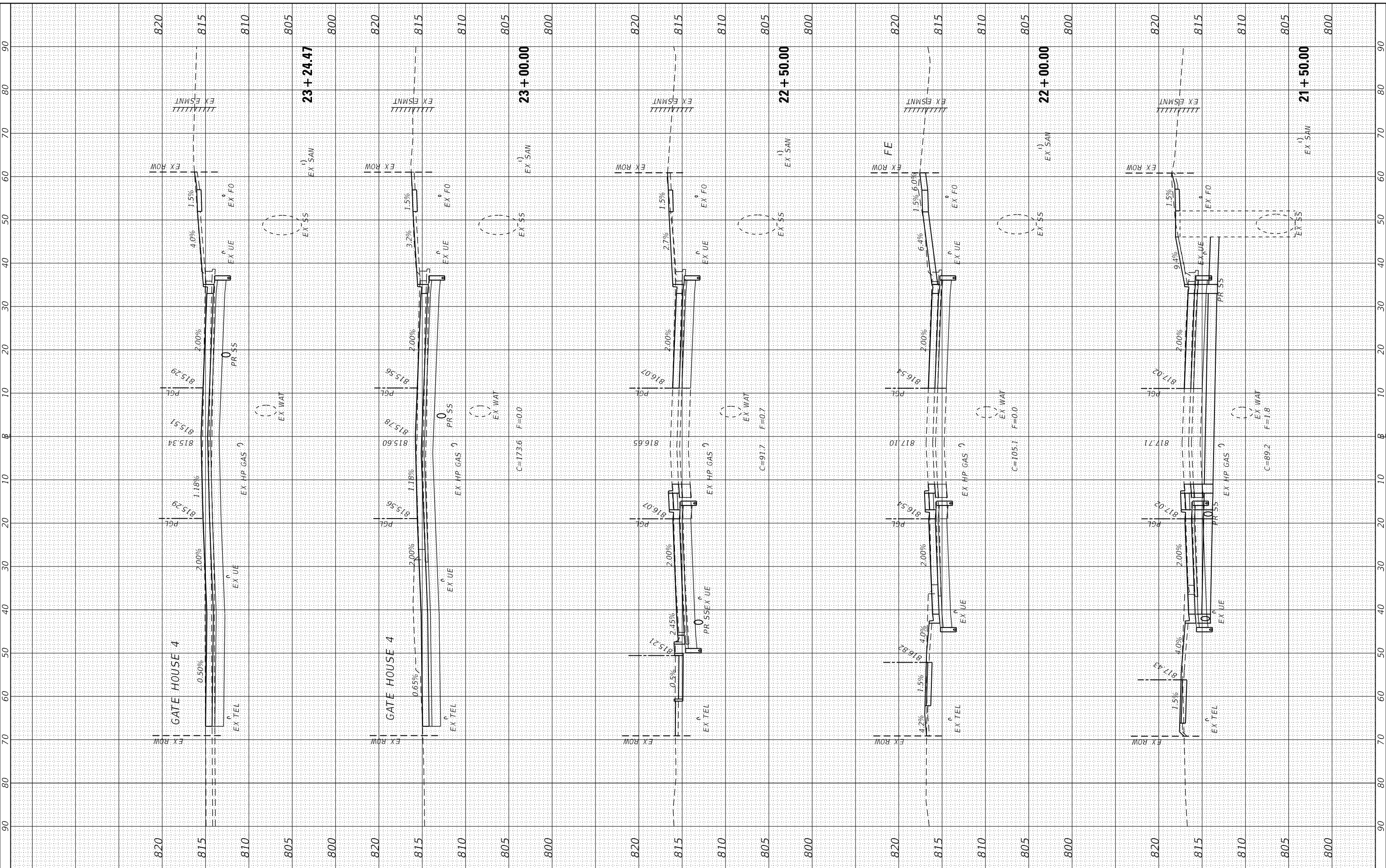
F.A.U. RTE. 6352	SECTION 20-00271-00-PV	COUNTY McLEAN	TOTAL SHEETS 233	SHEET NO. 202
CONTRACT NO. 91619				

ILLINOIS FED. AID PROJECT

FINAL SURVEY NO.	SURVEYED	DATE
NOTE BOOK	PLOTTED	
AREAS CHECKED	TEMPLATE	
AREAS CHECKED	AREAS CHECKED	

ORIGINAL SURVEY NO.	SURVEYED	DATE
NOTE BOOK	PLOTTED	
AREAS CHECKED	TEMPLATE	
AREAS CHECKED	AREAS CHECKED	

MODEL: Defnair  
 FILE NAME: J:\2020\02\00282400 - TOM College Ave Rehab\04 Drawings\DWG\CAD\_Series\02\00282400.dwg - J:\2020\02\00282400 - TOM College Ave Rehab\04 Drawings\DWG\CAD\_Series\02\00282400.dwg



**Farnsworth GROUP**  
 2709 McGRAW DRIVE  
 BLOOMINGTON, ILLINOIS 61704  
 (309) 663-8435 / info@f-w.com

USER NAME = dmeyer	DESIGNED - KLM / JJO	REVISED -
PLOT SCALE = 20.0000' / in.	DRAWN - JJO	REVISED -
PLOT DATE = 11/9/2023	CHECKED - ERB	REVISED -
	DATE - 11/09/2023	REVISED -

**STATE OF ILLINOIS  
 DEPARTMENT OF TRANSPORTATION**

**WEST COLLEGE AVENUE  
 CROSS SECTIONS**

SCALE: 1" = 10' SHEET 8 OF 34 SHEETS STA. 21+50.00 TO STA. 23+24.47

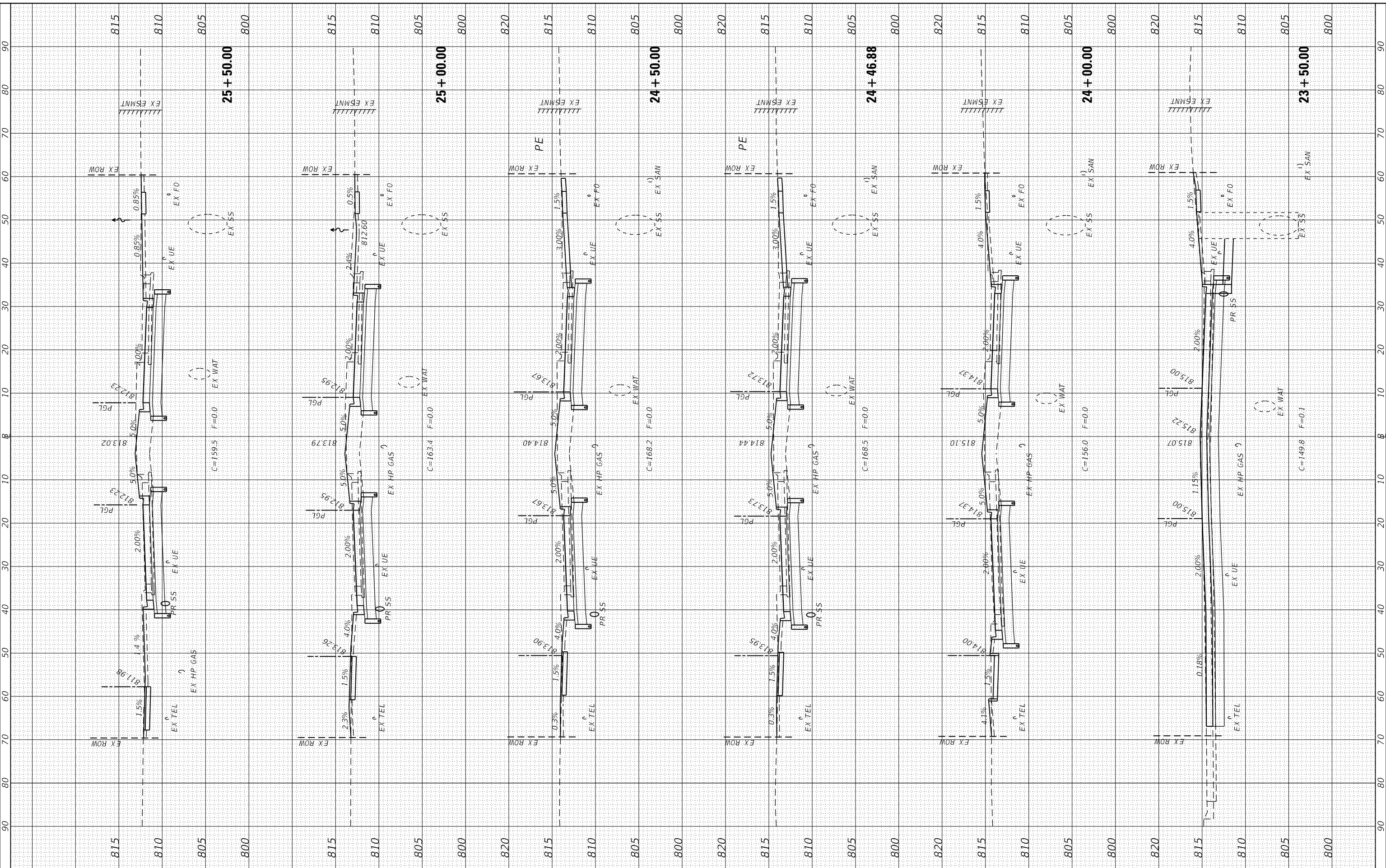
F.A.U. RTE. 6352	SECTION 20-00271-00-PV	COUNTY McLEAN	TOTAL SHEETS 233	SHEET NO. 203
CONTRACT NO. 91619			ILLINOIS FED. AID PROJECT	



FINAL SURVEY NO.	SURVEYED PLOTTED TEMPLATE AREAS CHECKED
BY	DATE

ORIGINAL SURVEY NO.	SURVEYED PLOTTED TEMPLATE AREAS CHECKED
BY	DATE

MODEL: DefnAut  
 FILE NAME: J:\202402\20022400 - TOM College Ave Rehab\04 Drawings\DWG\CAD Drawings\20022400.dwg - User: College.dgn



**Farnsworth GROUP**  
 2709 McGRAW DRIVE  
 BLOOMINGTON, ILLINOIS 61704  
 (309) 663-8435 / info@f-w.com

USER NAME = dmeyer	DESIGNED - KLM / JJO	REVISIONS
PLOT SCALE = 20.0000' / in.	DRAWN - JJO	REVISIONS
PLOT DATE = 11/9/2023	CHECKED - ERB	REVISIONS
	DATE - 11/09/2023	REVISIONS

**STATE OF ILLINOIS  
 DEPARTMENT OF TRANSPORTATION**

**WEST COLLEGE AVENUE  
 CROSS SECTIONS**

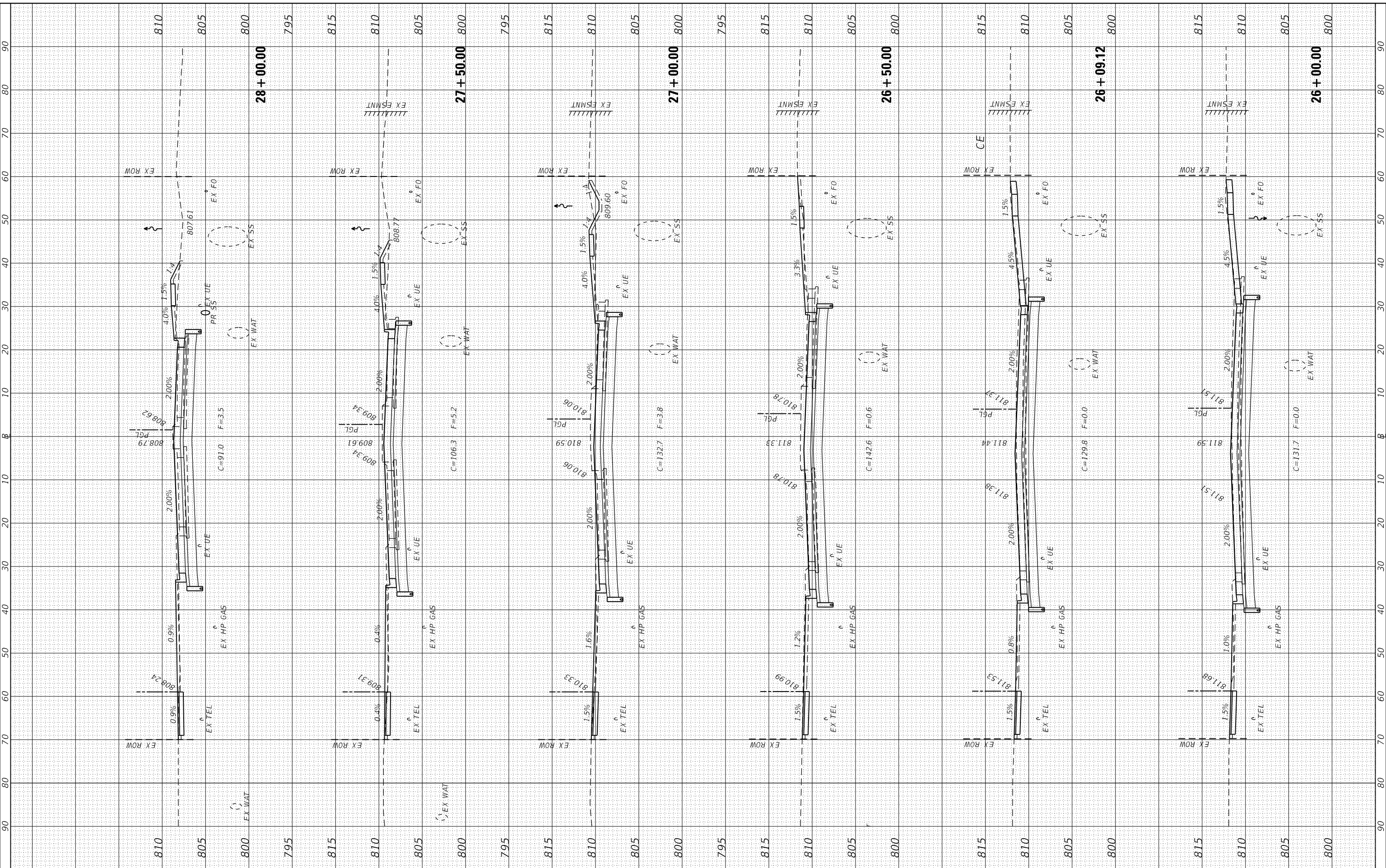
SCALE: 1" = 10' SHEET 9 OF 34 SHEETS STA. 23+50.00 TO STA. 25+50.00

F.A.U. RTE. 6352	SECTION 20-00271-00-PV	COUNTY McLEAN	TOTAL SHEETS 233	SHEET NO. 204
CONTRACT NO. 91619				
ILLINOIS FED. AID PROJECT				

FINAL SURVEY NO.	SURVEYED PLOTTED TEMPLATE AREAS CHECKED	BY	DATE

ORIGINAL SURVEY NO.	SURVEYED PLOTTED TEMPLATE AREAS CHECKED	BY	DATE

MODEL: Defnair  
 FILE NAME: J:\2020\02\0028\00 - TOM College Ave Rehab\04 Drawings\DCAD\Drawings\02\0028\00\sh-cv-cc College.dgn



**Farnsworth GROUP**  
 2709 McGRAW DRIVE  
 BLOOMINGTON, ILLINOIS 61704  
 (309) 663-8435 / info@f-w.com

USER NAME	= dmeyer
DESIGNED	- KLM / JJO
DRAWN	- JJO
PLotted SCALE	= 20.0000' / in.
PLotted DATE	= 11/9/2023
CHECKED	- ERB
DATE	- 11/09/2023
REVISED	-
REVISED	-
REVISED	-
REVISED	-

**STATE OF ILLINOIS  
 DEPARTMENT OF TRANSPORTATION**

**WEST COLLEGE AVENUE  
 CROSS SECTIONS**

SCALE: 1" = 10' SHEET 10 OF 34 SHEETS STA. 26+00.00 TO STA. 28+00.00

F.A.U. RTE.	SECTION	COUNTY	TOTAL SHEETS	SHEET NO.
6352	20-00271-00-PV	McLEAN	233	205
CONTRACT NO. 91619				
ILLINOIS FED. AID PROJECT				





FINAL SURVEY NO.	SURVEYED PLOTTED TEMPLATE AREAS CHECKED
NO.	NO.
BY	DATE
BY	DATE

ORIGINAL SURVEY NO.	SURVEYED PLOTTED TEMPLATE AREAS CHECKED
NO.	NO.
BY	DATE
BY	DATE

MODEL: Defnair  
 FILE NAME: P:\2020\02\00282.00 - ION College Ave Rehabilitation\DWG\CAD Sheets\02\00282.00-sh-12-Cr College.dwg



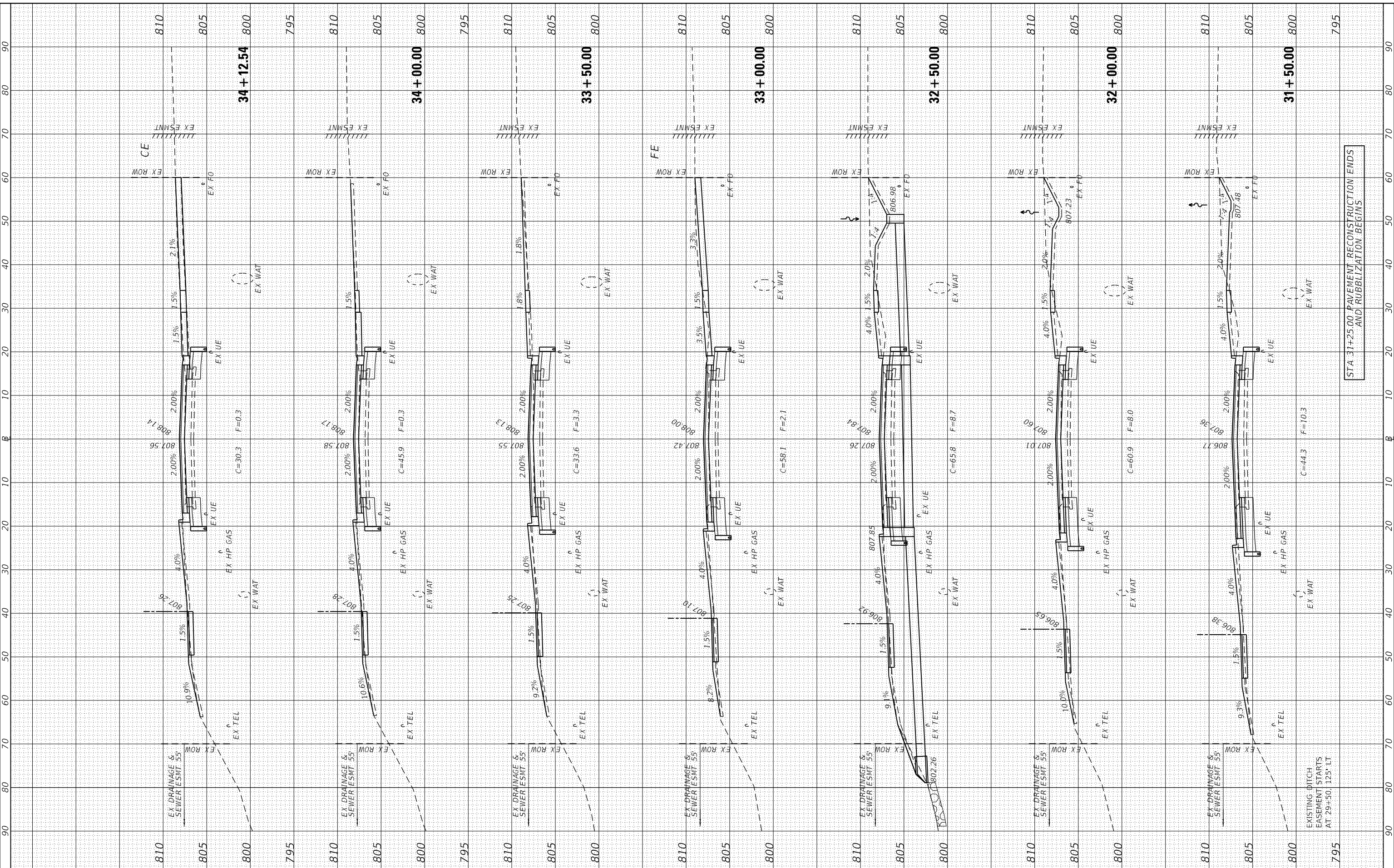
USER NAME = dmeyer	DESIGNED - KLM / JJO	REVISED -
PLOT SCALE = 20.0000' / in.	DRAWN - JJO	REVISED -
PLOT DATE = 11/9/2023	CHECKED - ERB	REVISED -
	DATE - 11/09/2023	REVISED -

**STATE OF ILLINOIS  
 DEPARTMENT OF TRANSPORTATION**

**WEST COLLEGE AVENUE  
 CROSS SECTIONS**

SCALE: 1" = 10'    SHEET 12 OF 34 SHEETS    STA. 31+50.00 TO STA. 34+12.54

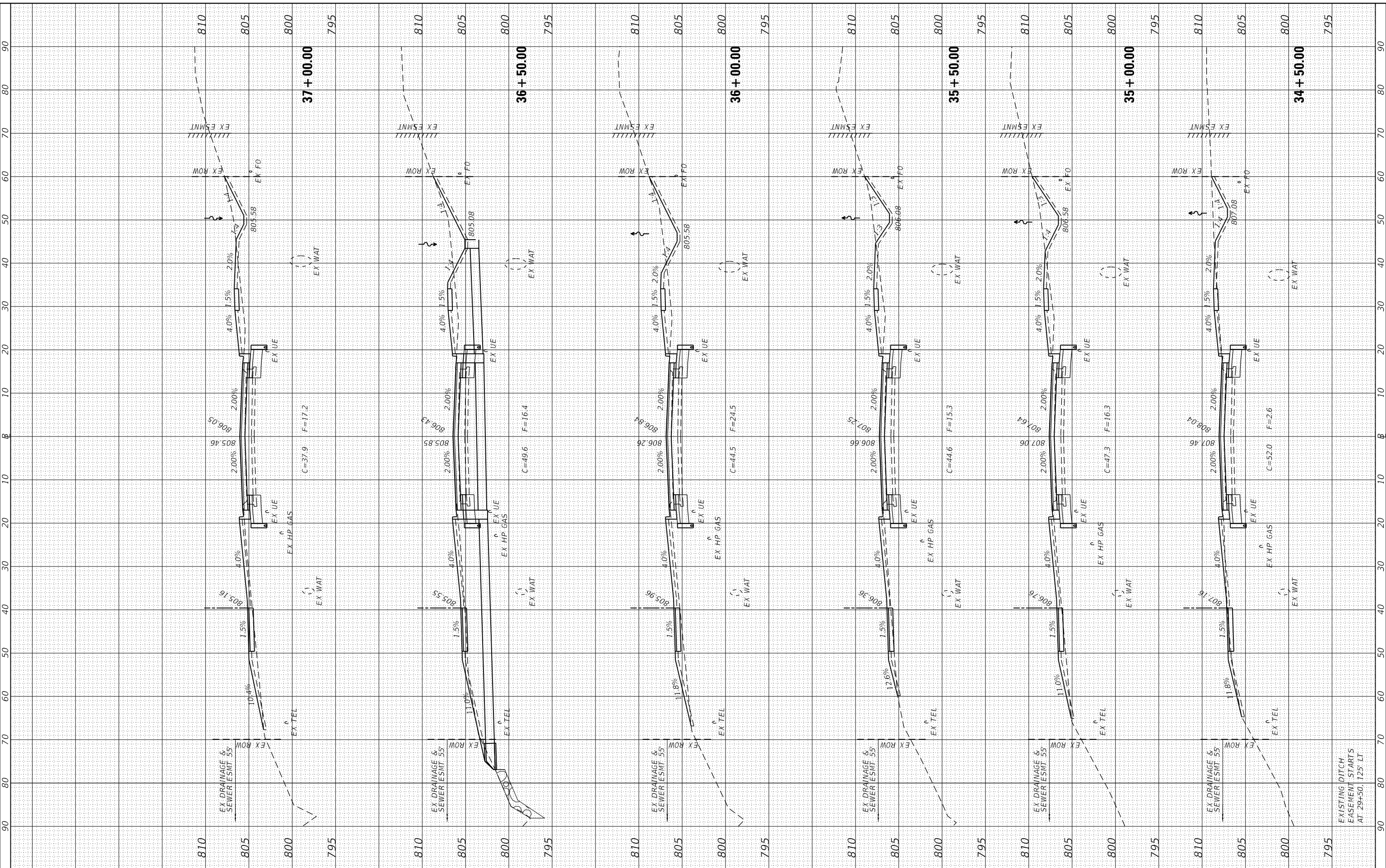
F.A.U. RTE. 6352	SECTION 20-00271-00-PV	COUNTY McLEAN	TOTAL SHEETS 233	SHEET NO. 207
CONTRACT NO. 91619			ILLINOIS FED. AID PROJECT	



FINAL SURVEY NO.	SURVEYED PLOTTED TEMPLATE AREAS CHECKED	BY	DATE

ORIGINAL SURVEY NO.	SURVEYED PLOTTED TEMPLATE AREAS CHECKED	BY	DATE

MODEL: Defn.rvt  
 FILE NAME: P:\2020\02\00282.00 - TOM College Ave Rehab\04 Drawings\DWG\CAD Sheets\02\00282.00\sh-13-Cr College.dwg



**Farnsworth GROUP**  
 2709 McGRAW DRIVE  
 BLOOMINGTON, ILLINOIS 61704  
 (309) 663-8435 / info@f-w.com

USER NAME = dmeyer	DESIGNED - KLM / JJO	REVISIONS
PLOT SCALE = 20.0000' / in.	DRAWN - JJO	REVISIONS
PLOT DATE = 11/9/2023	CHECKED - ERB	REVISIONS
	DATE - 11/09/2023	REVISIONS

**STATE OF ILLINOIS  
 DEPARTMENT OF TRANSPORTATION**

**WEST COLLEGE AVENUE  
 CROSS SECTIONS**

SCALE: 1" = 10' SHEET 13 OF 34 SHEETS STA. 34+50.00 TO STA. 37+00.00

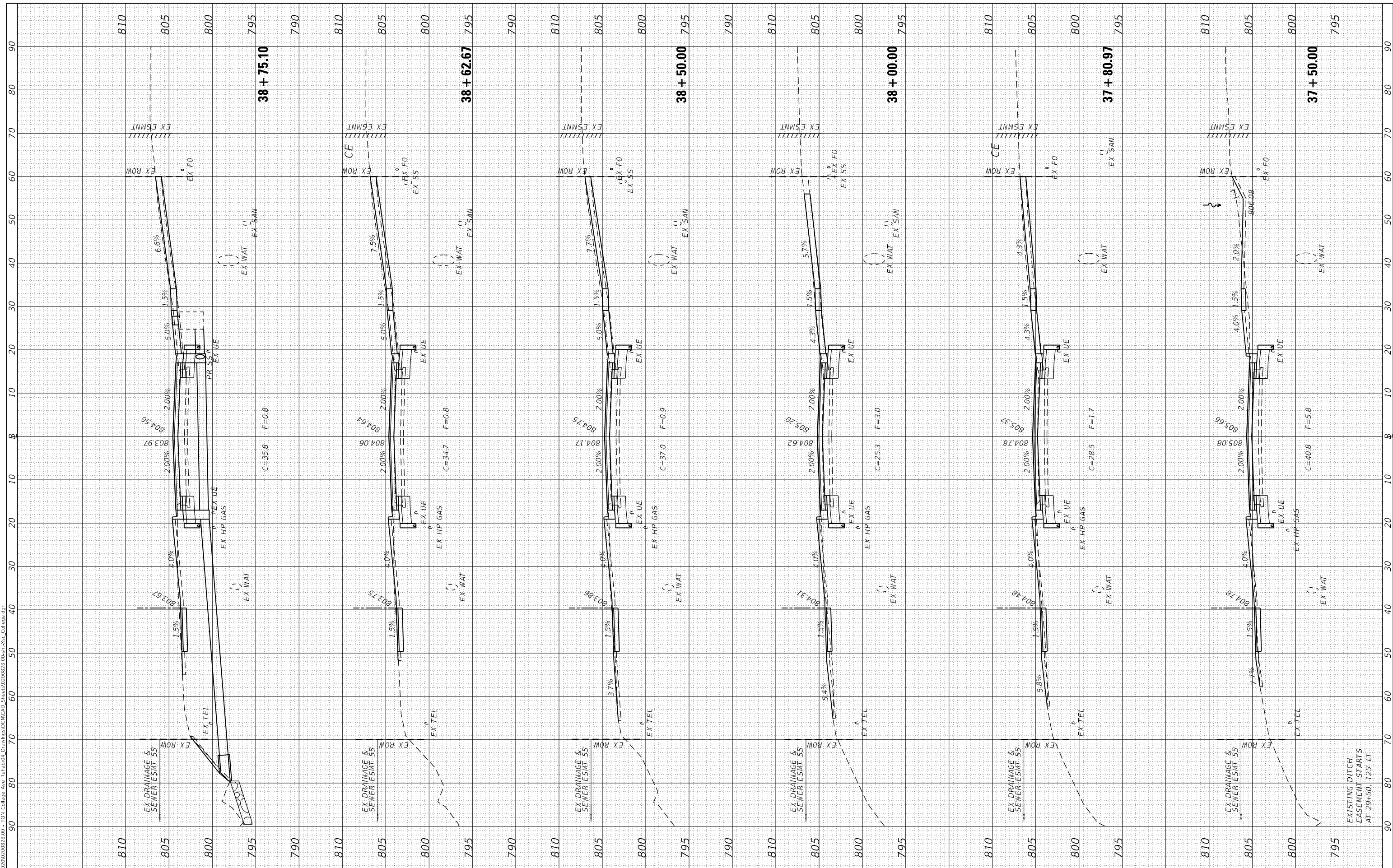
F.A.U. RTE. 6352	SECTION 20-00271-00-PV	COUNTY McLEAN	TOTAL SHEETS 233	SHEET NO. 208
CONTRACT NO. 91619				
ILLINOIS FED. AID PROJECT				



FINAL SURVEY	SURVEYED
NOTE BOOK	PLOTTED
NO.	TEMPLATE
	AREAS CHECKED
	AREAS CHECKED

ORIGINAL SURVEY	SURVEYED
NOTE BOOK	PLOTTED
NO.	TEMPLATE
	AREAS CHECKED
	AREAS CHECKED

MODEL: Defaul  
FILE NAME: P:\2022\02\200282.00 - TOM College Ave Rehab\04 Drawings\DWG\CAD Drawings\02\200282.00\sheet-1-Cr College.dwg



USER NAME	= dmeyer
DESIGNED	- KLM / JJO
DRAWN	- JJO
CHECKED	- ERB
DATE	- 11/09/2023

REVISED	-
REVISED	-
REVISED	-
REVISED	-

**STATE OF ILLINOIS  
DEPARTMENT OF TRANSPORTATION**

**WEST COLLEGE AVENUE  
CROSS SECTIONS**

SCALE: 1" = 10'    SHEET 14 OF 34 SHEETS    STA. 37+50.00 TO STA. 38+75.10

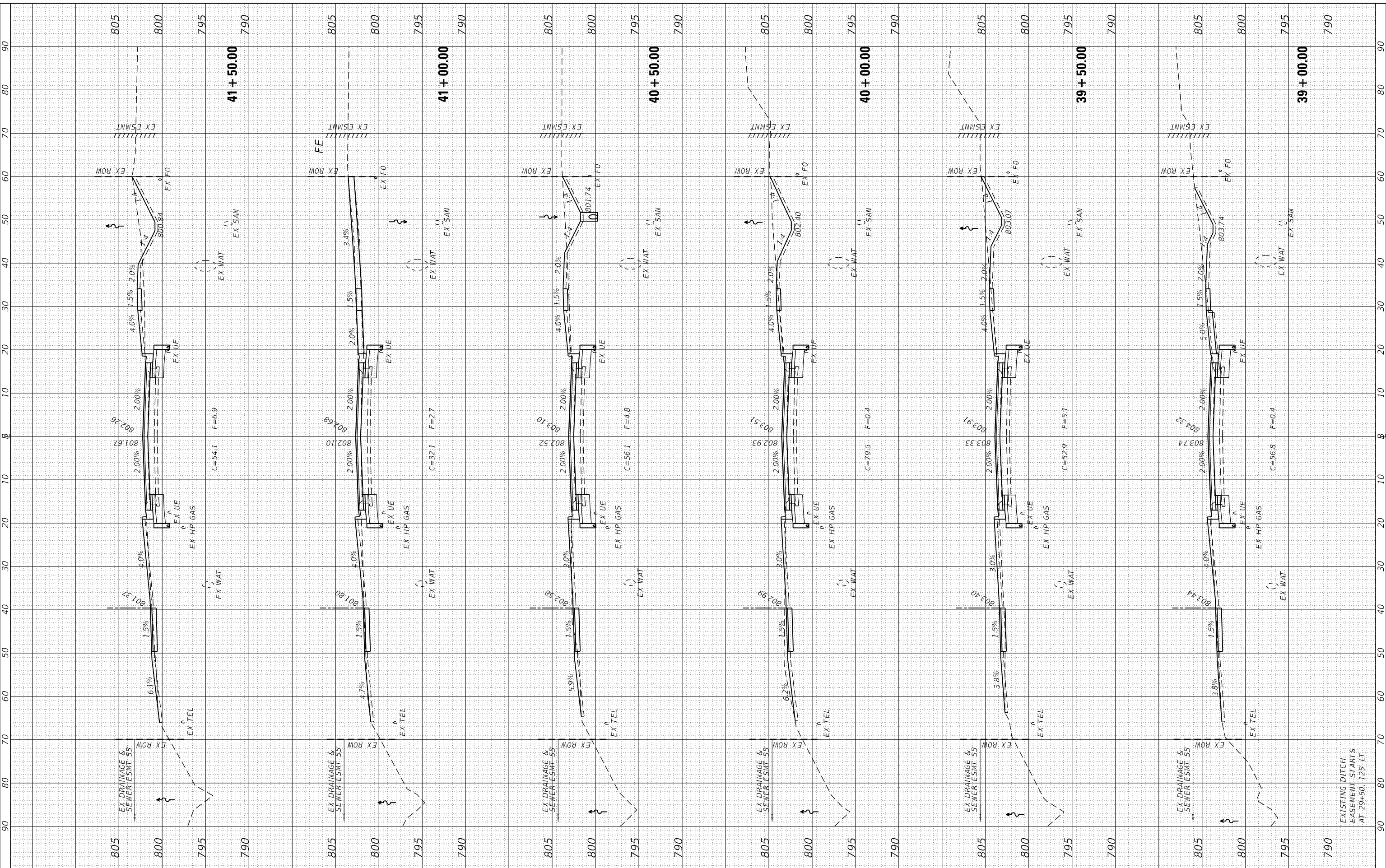
F.A.U. RTE.	SECTION	COUNTY	TOTAL SHEETS	SHEET NO.
6352	20-00271-00-PV	McLEAN	233	209
CONTRACT NO. 91619				

ILLINOIS FED. AID PROJECT

FINAL SURVEY NO.	SURVEYED PLOTTED TEMPLATE AREAS CHECKED	BY	DATE

ORIGINAL SURVEY NO.	SURVEYED PLOTTED TEMPLATE AREAS CHECKED	BY	DATE

MODEL: Defn.rvt  
 FILE NAME: P:\2020\02\00282.00 - TOM College Ave Rehab\04\_Drawing\04DGN\CAD\_Series\02\00282.00.dwg - C:\College.dgn



**Farnsworth GROUP**  
 2709 McGRAW DRIVE  
 BLOOMINGTON, ILLINOIS 61704  
 (309) 663-8435 / info@f-w.com

USER NAME	= dmeyer
DESIGNED	- KLM / JJO
DRAWN	- JJO
CHECKED	- ERB
DATE	- 11/09/2023

REVISED	-
REVISED	-
REVISED	-
REVISED	-

**STATE OF ILLINOIS  
 DEPARTMENT OF TRANSPORTATION**

**WEST COLLEGE AVENUE  
 CROSS SECTIONS**

SCALE: 1" = 10'    SHEET 15 OF 34 SHEETS    STA. 39+00.00 TO STA. 41+50.00

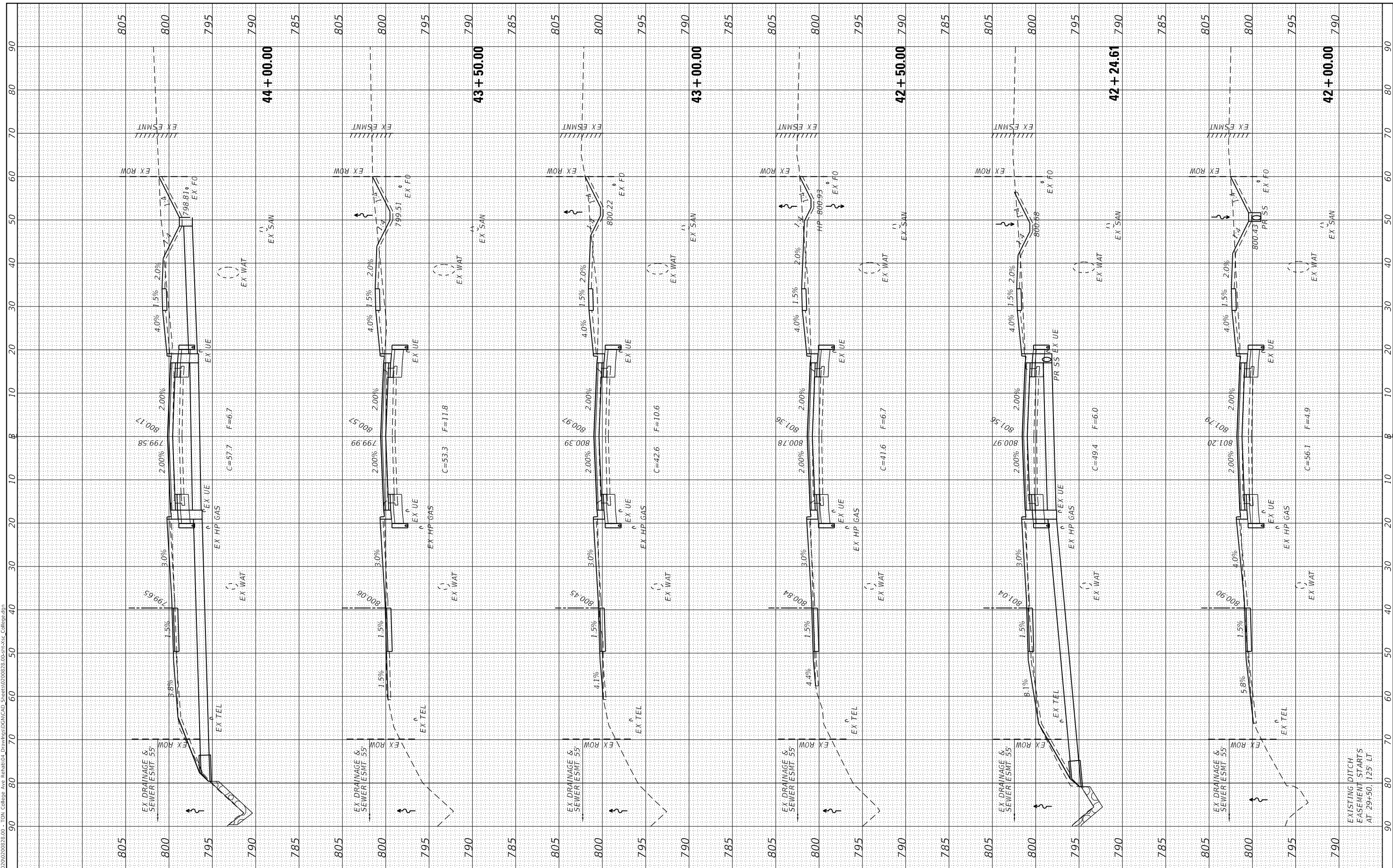
F.A.U. RTE.	SECTION	COUNTY	TOTAL SHEETS	SHEET NO.
6352	20-00271-00-PV	McLEAN	233	210
CONTRACT NO. 91619				
ILLINOIS FED. AID PROJECT				

EXISTING DITCH  
 EASEMENT STARTS  
 AT 29+50.125 LT

FINAL SURVEY	SURVEYED	BY	DATE
NOTE BOOK	PLOTTED		
NO.	TEMPLATE		
	AREAS CHECKED		
	AREAS CHECKED		

ORIGINAL SURVEY	SURVEYED	BY	DATE
NOTE BOOK	PLOTTED		
NO.	TEMPLATE		
	AREAS CHECKED		
	AREAS CHECKED		

MODEL: Defn.rvt  
 FILE NAME: P:\2020\02\00282.00 - 70N College Ave Rehab\04 Drawings\DC\CAD Sheets\02\00282.00\sh-cv-cc College.dwg



**Farnsworth GROUP**  
 2709 McGRAW DRIVE  
 BLOOMINGTON, ILLINOIS 61704  
 (309) 663-8435 / info@f-w.com

USER NAME = dmeyer	DESIGNED - KLM / JJO	REVISIONS
	DRAWN - JJO	REVISIONS
PLOT SCALE = 20.0000' / in.	CHECKED - ERB	REVISIONS
PLOT DATE = 11/9/2023	DATE - 11/09/2023	REVISIONS

**STATE OF ILLINOIS  
 DEPARTMENT OF TRANSPORTATION**

**WEST COLLEGE AVENUE  
 CROSS SECTIONS**

SCALE: 1" = 10' SHEET 16 OF 34 SHEETS STA. 42+00.00 TO STA. 44+00.00

F.A.U. RTE. 6352	SECTION 20-00271-00-PV	COUNTY McLEAN	TOTAL SHEETS 233	SHEET NO. 211
CONTRACT NO. 91619				
ILLINOIS FED. AID PROJECT				

EXISTING DITCH  
 EASEMENT STARTS  
 AT 29+50.125' LT





FINAL SURVEY	SURVEYED	BY	DATE
NOTE BOOK	PLOTTED		
NO.	TEMPLATE		
	AREAS CHECKED		
	AREAS CHECKED		

ORIGINAL SURVEY	SURVEYED	BY	DATE
NOTE BOOK	PLOTTED		
NO.	TEMPLATE		
	AREAS CHECKED		
	AREAS CHECKED		

MODEL: Defnair  
 FILE NAME: P:\2020\02\00282.00 - TOM College Ave Rehabilitation\DWG\CAD\Drawings\DWG\CAD\Drawings\02\00282.00\sh-3-2c College.dwg



USER NAME	= dmeyer
DESIGNED	- KLM / JJO
DRAWN	- JJO
CHECKED	- ERB
DATE	- 11/09/2023

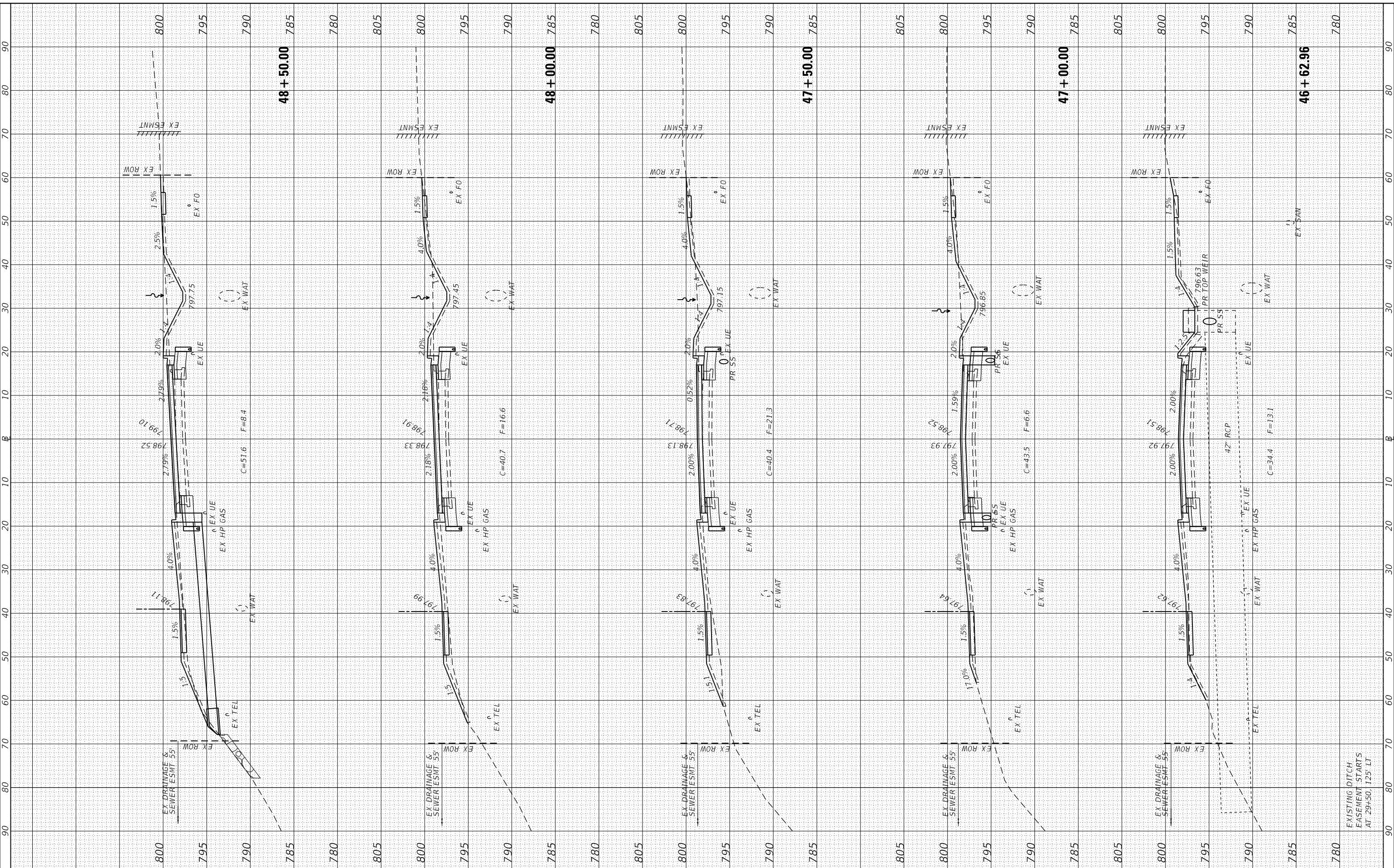
REVISED	-
REVISED	-
REVISED	-
REVISED	-

**STATE OF ILLINOIS  
DEPARTMENT OF TRANSPORTATION**

**WEST COLLEGE AVENUE  
CROSS SECTIONS**

SCALE: 1" = 10'    SHEET 18 OF 34 SHEETS    STA. 46+62.96 TO STA. 48+50.00

F.A.U. RTE.	SECTION	COUNTY	TOTAL SHEETS	SHEET NO.
6352	20-00271-00-PV	McLEAN	233	213
CONTRACT NO. 91619				
ILLINOIS FED. AID PROJECT				

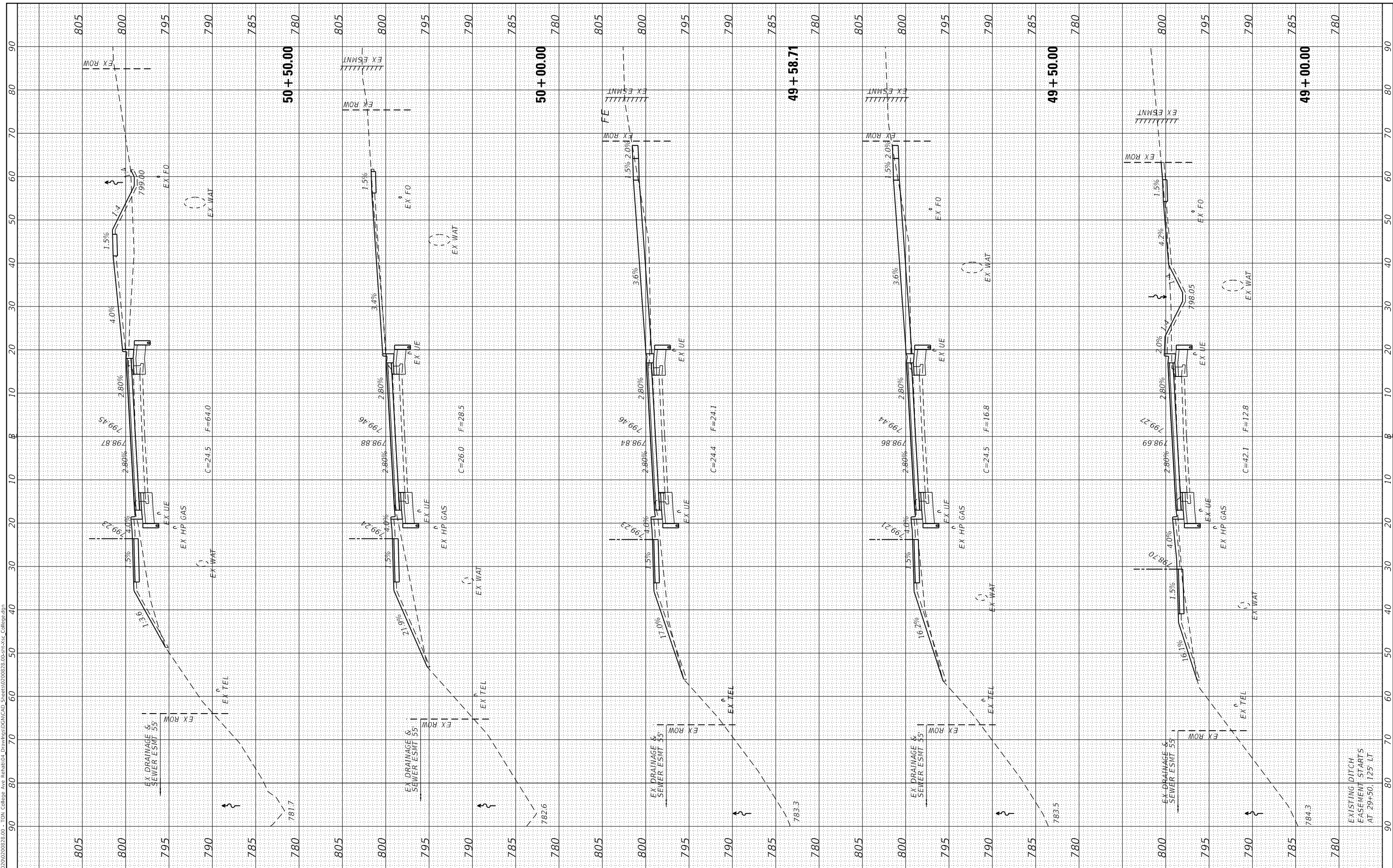


EXISTING DITCH  
EASEMENT STARTS  
AT 29+50.125' LT

FINAL SURVEY NO.	SURVEYED AREAS CHECKED
PLOTTED TEMPLATE	PLOTTED TEMPLATE
NOTE BOOK	NOTE BOOK
AREAS CHECKED	AREAS CHECKED

ORIGINAL SURVEY NO.	SURVEYED AREAS CHECKED
PLOTTED TEMPLATE	PLOTTED TEMPLATE
NOTE BOOK	NOTE BOOK
AREAS CHECKED	AREAS CHECKED

MODEL: Definit  
 FILE NAME: P:\2020\02\00282.00 - TOM College Ave Rehabilitation\DWG\CAD\Drawings\DWG\CAD\Drawings\02\00282.00\sheet-19.cad College.dgn



**Farnsworth GROUP**  
 2709 McGRAW DRIVE  
 BLOOMINGTON, ILLINOIS 61704  
 (309) 663-8435 / info@f-w.com

USER NAME	= dmeyer
DESIGNED	- KLM / JJO
DRAWN	- JJO
CHECKED	- ERB
DATE	- 11/09/2023
PLLOT SCALE	= 20.0000' / in.
PLLOT DATE	= 11/9/2023

REVISIONS	-
REVISIONS	-
REVISIONS	-
REVISIONS	-

**STATE OF ILLINOIS  
 DEPARTMENT OF TRANSPORTATION**

**WEST COLLEGE AVENUE  
 CROSS SECTIONS**

SCALE: 1" = 10' SHEET 19 OF 34 SHEETS STA. 49+00.00 TO STA. 50+50.00

F.A.U. RTE.	SECTION	COUNTY	TOTAL SHEETS	SHEET NO.
6352	20-00271-00-PV	McLEAN	233	214
CONTRACT NO. 91619				
ILLINOIS FED. AID PROJECT				

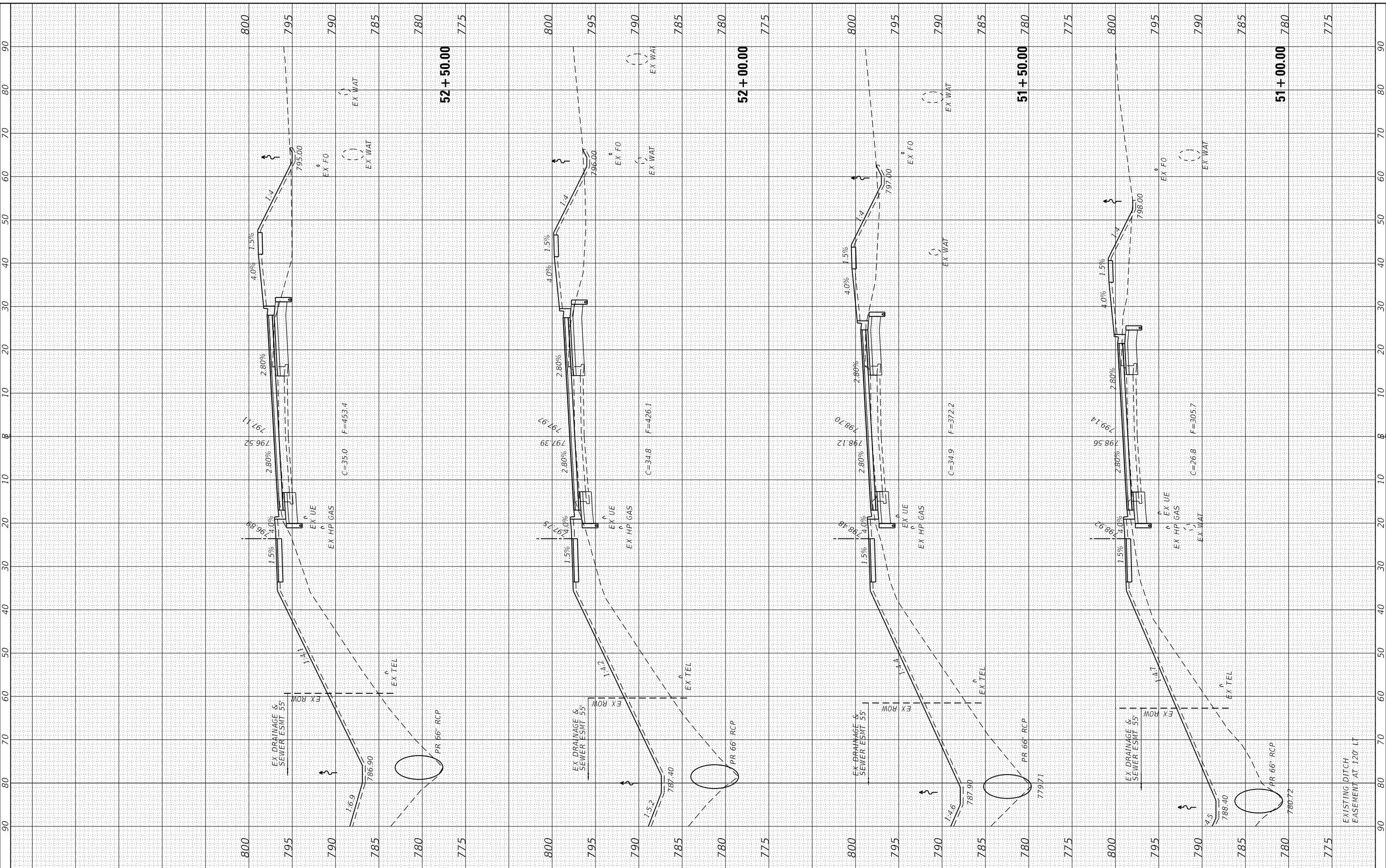
EXISTING DITCH  
 FASEMENT STARTS  
 AT 29+50.125' LT



FINAL SURVEY NO.	SURVEYED	DATE
NOTE BOOK	PLOTTED	
AREAS CHECKED	TEMPLATE	
	AREAS CHECKED	

ORIGINAL SURVEY NO.	SURVEYED	DATE
	PLOTTED	
	TEMPLATE	
	AREAS CHECKED	
	AREAS CHECKED	

MODEL: Defnitr  
 FILE NAME: P:\2020\02\0028\00 - TOM College Ave Rehabilitation\DRAWING\DWG\CAD\_Series\02\0028\00\sh-cvz College.dwg



**Farnsworth GROUP**  
 2709 McGRAW DRIVE  
 BLOOMINGTON, ILLINOIS 61704  
 (309) 663-8435 / info@f-w.com

USER NAME = dmeyer	DESIGNED - KLM / JJO	REVISIONS
	DRAWN - JJO	REVISIONS
PLOT SCALE = 20.0000' / in.	CHECKED - ERB	REVISIONS
PLOT DATE = 11/9/2023	DATE - 11/09/2023	REVISIONS

**STATE OF ILLINOIS  
 DEPARTMENT OF TRANSPORTATION**

**WEST COLLEGE AVENUE  
 CROSS SECTIONS**

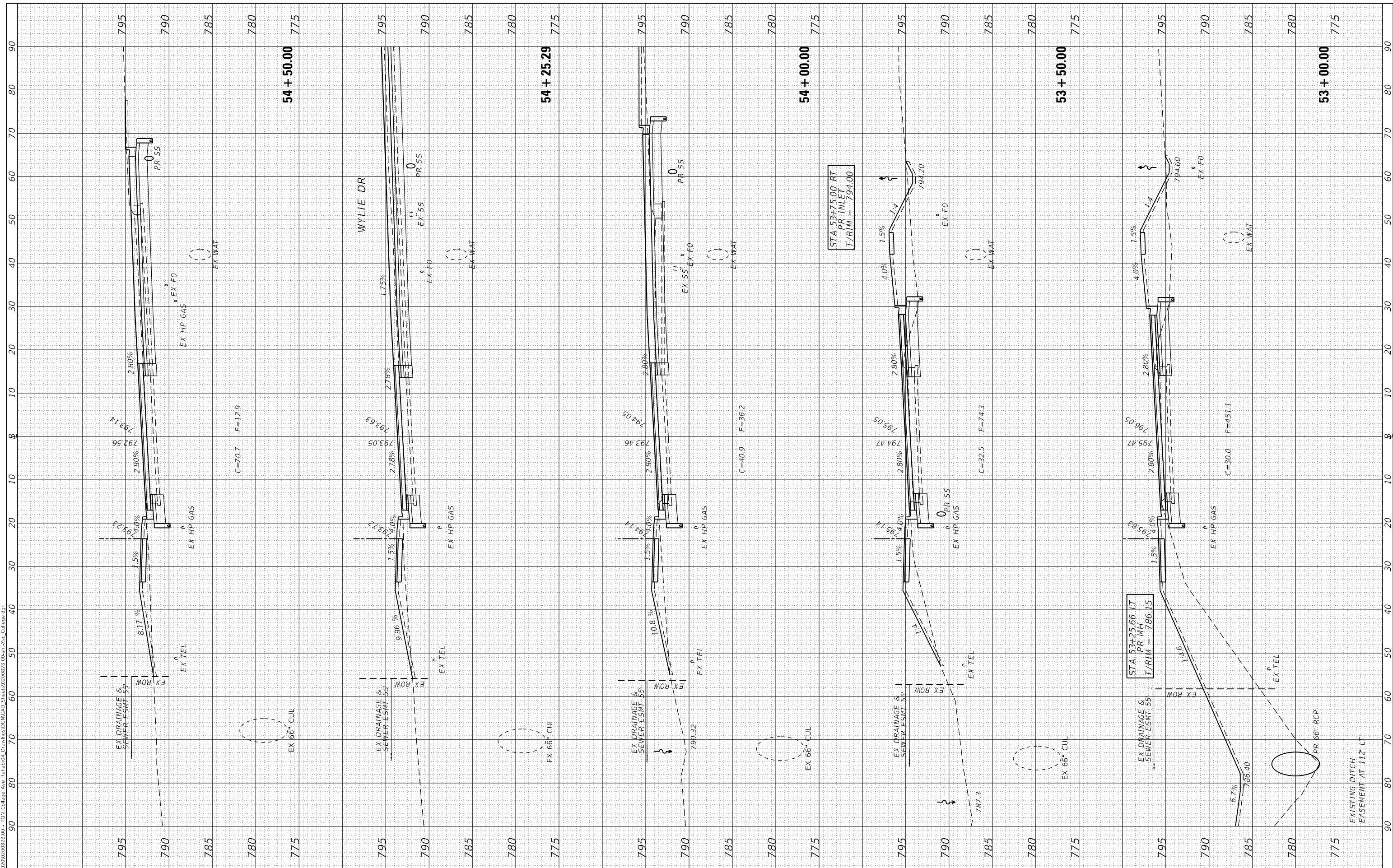
SCALE: 1" = 10' SHEET 20 OF 34 SHEETS STA. 51+00.00 TO STA. 52+50.00

F.A.U. RTE. 6352	SECTION 20-00271-00-PV	COUNTY McLEAN	TOTAL SHEETS 233	SHEET NO. 215
CONTRACT NO. 91619				
ILLINOIS FED. AID PROJECT				

FINAL SURVEY NO.	SURVEYED PLOTTED TEMPLATE AREAS CHECKED	BY	DATE

ORIGINAL SURVEY NO.	SURVEYED PLOTTED TEMPLATE AREAS CHECKED	BY	DATE

MODEL: Default  
 FILE NAME: J:\2020\02\00282400 - TON College Ave Rehabilitation\DRAWING\DWG\CAD\_Series\02\00282400.dwg - User: College.dgn



**Farnsworth GROUP**  
 2709 McGRAW DRIVE  
 BLOOMINGTON, ILLINOIS 61704  
 (309) 663-8435 / info@f-w.com

USER NAME = dmeyer	DESIGNED - KLM / JJO	REVISED -
	DRAWN - JJO	REVISED -
PLOT SCALE = 20.0000' / in.	CHECKED - ERB	REVISED -
PLOT DATE = 11/9/2023	DATE - 11/09/2023	REVISED -

**STATE OF ILLINOIS  
 DEPARTMENT OF TRANSPORTATION**

**WEST COLLEGE AVENUE  
 CROSS SECTIONS**

SCALE: 1" = 10' SHEET 21 OF 34 SHEETS STA. 53+00.00 TO STA. 54+50.00

F.A.U. RTE. 6352	SECTION 20-00271-00-PV	COUNTY McLEAN	TOTAL SHEETS 233	SHEET NO. 216
CONTRACT NO. 91619				
ILLINOIS FED. AID PROJECT				

FINAL SURVEY	SURVEYED	BY	DATE
NOTE BOOK	PLOTTED		
NO.	TEMPLATE		
	AREAS CHECKED		
	AREAS CHECKED		

ORIGINAL SURVEY	SURVEYED	BY	DATE
NOTE BOOK	PLOTTED		
NO.	TEMPLATE		
	AREAS CHECKED		
	AREAS CHECKED		

MODEL: Default  
 FILE NAME: P:\2020\02\00282400 - TOM College Ave Rehab\04 Drawings\DWG\CAD Sheets\02\00282400-sh-cs-2c College.dwg



USER NAME	= dmeyer
DESIGNED	- KLM / JJO
DRAWN	- JJO
CHECKED	- ERB
DATE	- 11/09/2023
PLOT SCALE	= 20.0000" / in.
PLOT DATE	= 11/9/2023

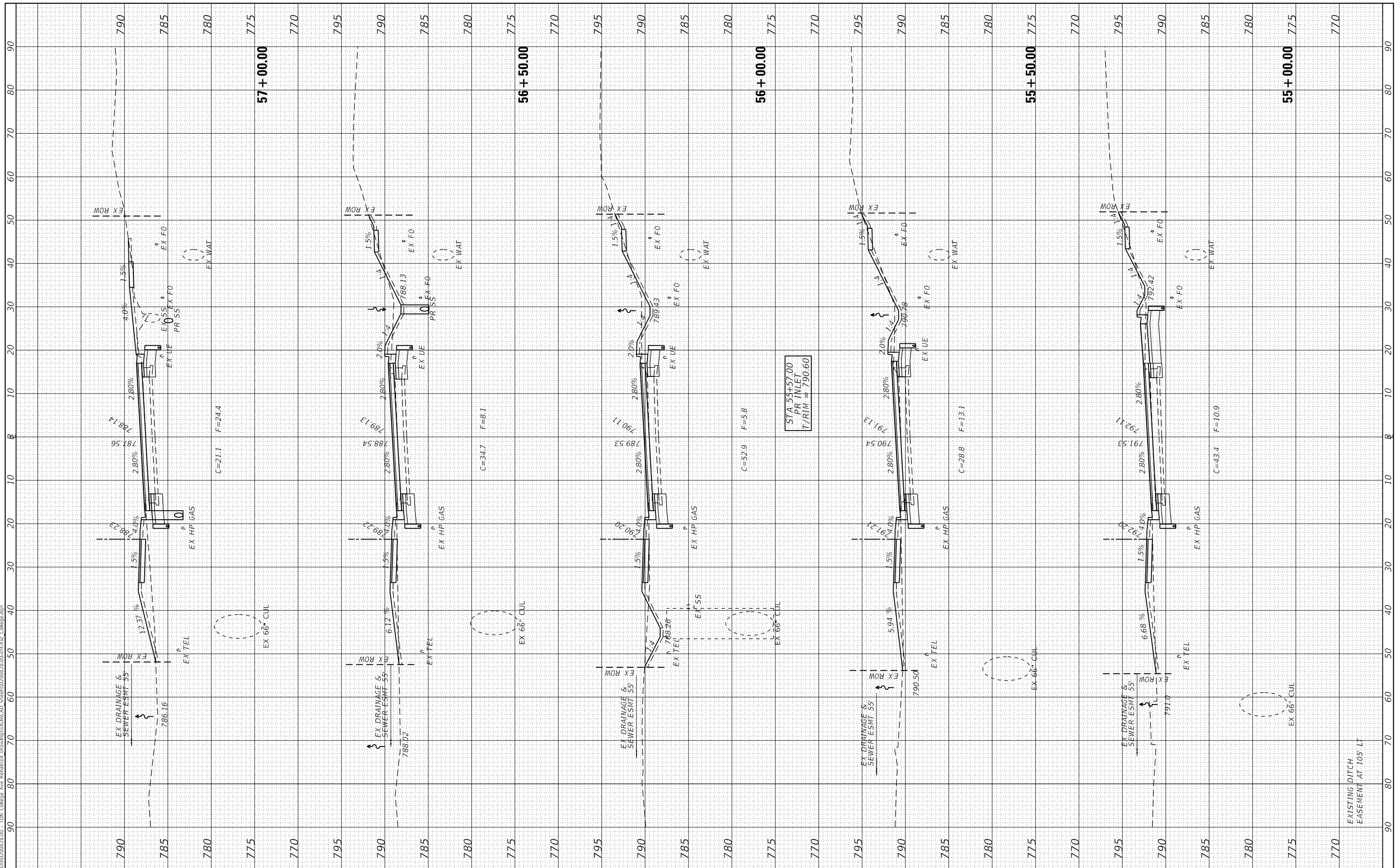
REVISED	-
REVISED	-
REVISED	-
REVISED	-

STATE OF ILLINOIS  
 DEPARTMENT OF TRANSPORTATION

WEST COLLEGE AVENUE  
 CROSS SECTIONS

SCALE: 1" = 10' SHEET 22 OF 34 SHEETS STA. 55+00.00 TO STA. 57+00.00

F.A.U. RTE.	SECTION	COUNTY	TOTAL SHEETS	SHEET NO.
6352	20-00271-00-PV	McLEAN	233	217
CONTRACT NO. 91619				
ILLINOIS FED. AID PROJECT				



STA 55+57.00  
 PR INLET  
 T/RIM = 790.60

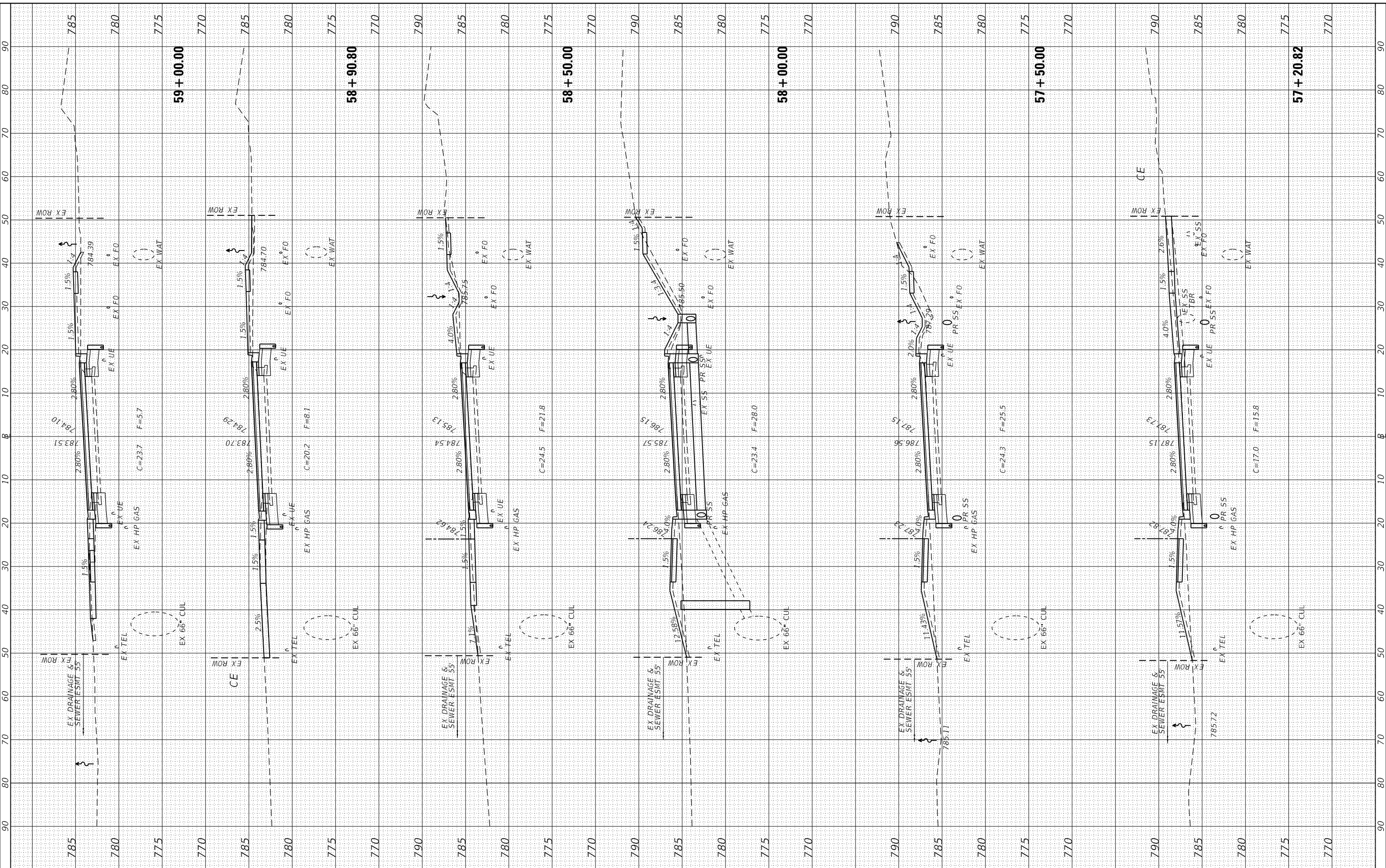
EXISTING DITCH  
 EASEMENT AT 105' LT



FINAL SURVEY	SURVEYED	DATE
NO.	PLOTTED	
	TEMPLATE	
	NOTE BOOK	
	AREAS CHECKED	

ORIGINAL SURVEY	SURVEYED	DATE
NO.	PLOTTED	
	TEMPLATE	
	NOTE BOOK	
	AREAS CHECKED	

MODEL: Default  
 FILE NAME: P:\2020\02\00282.00 - TOM College Ave Rehabilitation\DWG\CAD\2020\02\00282.00-sh-1-cc College.dwg



USER NAME	= dmeyer
DESIGNED	- KLM / JJO
DRAWN	- JJO
CHECKED	- ERB
DATE	- 11/09/2023

REVISED	-
REVISED	-
REVISED	-
REVISED	-

STATE OF ILLINOIS  
 DEPARTMENT OF TRANSPORTATION

WEST COLLEGE AVENUE  
 CROSS SECTIONS

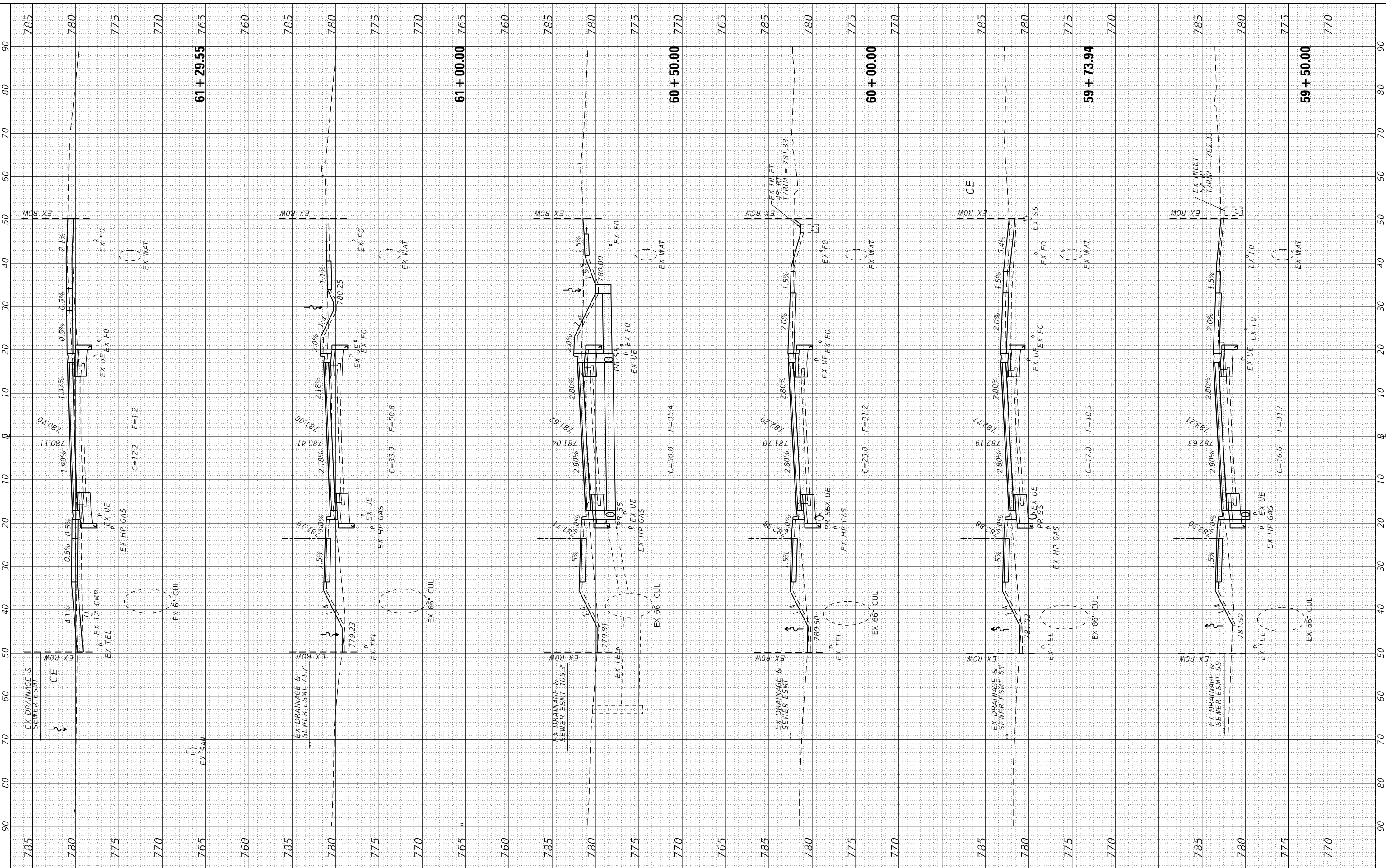
SCALE: 1" = 10' SHEET 23 OF 34 SHEETS STA. 57+20.82 TO STA. 59+00.00

F.A.U. RTE.	SECTION	COUNTY	TOTAL SHEETS	SHEET NO.
6352	20-00271-00-PV	McLEAN	233	218
CONTRACT NO. 91619				
ILLINOIS FED. AID PROJECT				

FINAL SURVEY	SURVEYED	DATE
NO.	PLOTTED	
	TEMPLATE	
	NOTE BOOK	
	AREAS CHECKED	

ORIGINAL SURVEY	SURVEYED	DATE
NO.	PLOTTED	
	TEMPLATE	
	NOTE BOOK	
	AREAS CHECKED	

MODEL: Defn.rvt  
 FILE NAME: P:\2020\02\00282.00 - TOM College Ave Rehab\04\_Drawing\04DGN\CAD\_Series\02\00282.00-sh-3-cc College.dgn



USER NAME	= dmeyer
DESIGNED	- KLM / JJO
DRAWN	- JJO
CHECKED	- ERB
DATE	- 11/09/2023

REVISED	-
REVISED	-
REVISED	-
REVISED	-

**STATE OF ILLINOIS  
 DEPARTMENT OF TRANSPORTATION**

**WEST COLLEGE AVENUE  
 CROSS SECTIONS**

SCALE: 1" = 10'    SHEET 24 OF 34 SHEETS    STA. 59+50.00 TO STA. 61+29.55

F.A.U. RTE.	SECTION	COUNTY	TOTAL SHEETS	SHEET NO.
6352	20-00271-00-PV	McLEAN	233	219
CONTRACT NO. 91619				

ILLINOIS FED. AID PROJECT

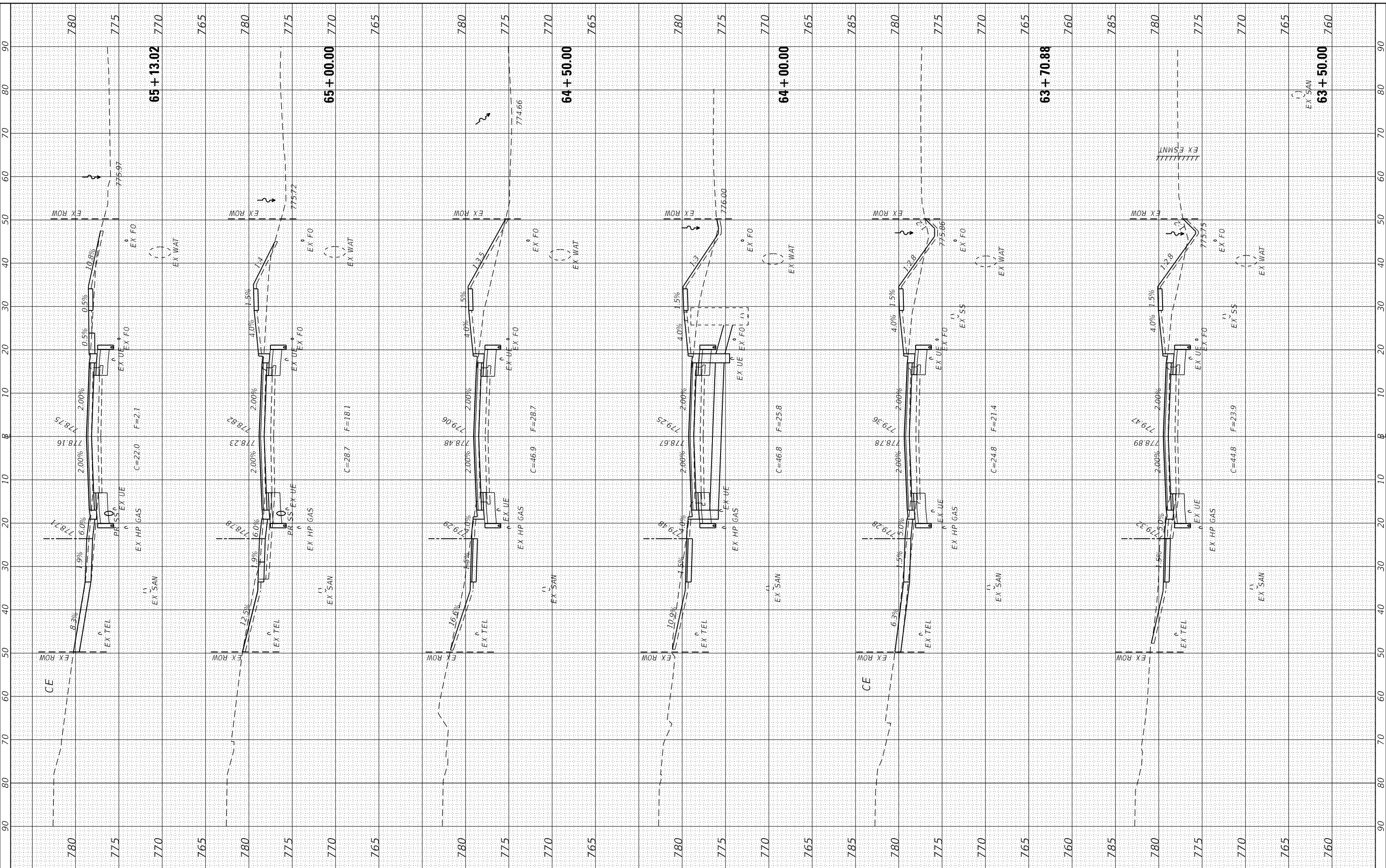




FINAL SURVEY NO.	SURVEYED PLOTTED TEMPLATE AREAS CHECKED
NO.	NO.
DATE	DATE
BY	BY

ORIGINAL SURVEY NO.	SURVEYED PLOTTED TEMPLATE AREAS CHECKED
NO.	NO.
DATE	DATE
BY	BY

MODEL: Defnair  
 FILE NAME: P:\2020\02\0628\00 - TOM College Ave Rehab\04 Drawings\DCAD\Drawings\02\0628\00\sh-cvz College.dwg



USER NAME = dmeyer	DESIGNED - KLM / JJO	REVISIONS
	DRAWN - JJO	REVISIONS
PLOT SCALE = 20.0000' / in.	CHECKED - ERB	REVISIONS
PLOT DATE = 11/9/2023	DATE - 11/09/2023	REVISIONS

**STATE OF ILLINOIS  
 DEPARTMENT OF TRANSPORTATION**

**WEST COLLEGE AVENUE  
 CROSS SECTIONS**

SCALE: 1" = 10' SHEET 26 OF 34 SHEETS STA. 63+50.00 TO STA. 65+13.02

F.A.U. RTE. 6352	SECTION 20-00271-00-PV	COUNTY McLEAN	TOTAL SHEETS 233	SHEET NO. 221
CONTRACT NO. 91619				
ILLINOIS FED. AID PROJECT				

FINAL SURVEY	SURVEYED	DATE
NOTE BOOK	PLOTTED	
NO.	TEMPLATE	
	AREAS CHECKED	
	AREAS CHECKED	

ORIGINAL SURVEY	SURVEYED	DATE
NOTE BOOK	PLOTTED	
NO.	TEMPLATE	
	AREAS CHECKED	
	AREAS CHECKED	

MODEL: Defnair  
 FILE NAME: J:\2020\02\00282.00 - TOM College Ave Rehab\04 Drawings\02\00282.00-sh-1-3-2- College.dwg



USER NAME	= dmeyer
DESIGNED	- KLM / JJO
DRAWN	- JJO
CHECKED	- ERB
DATE	- 11/09/2023

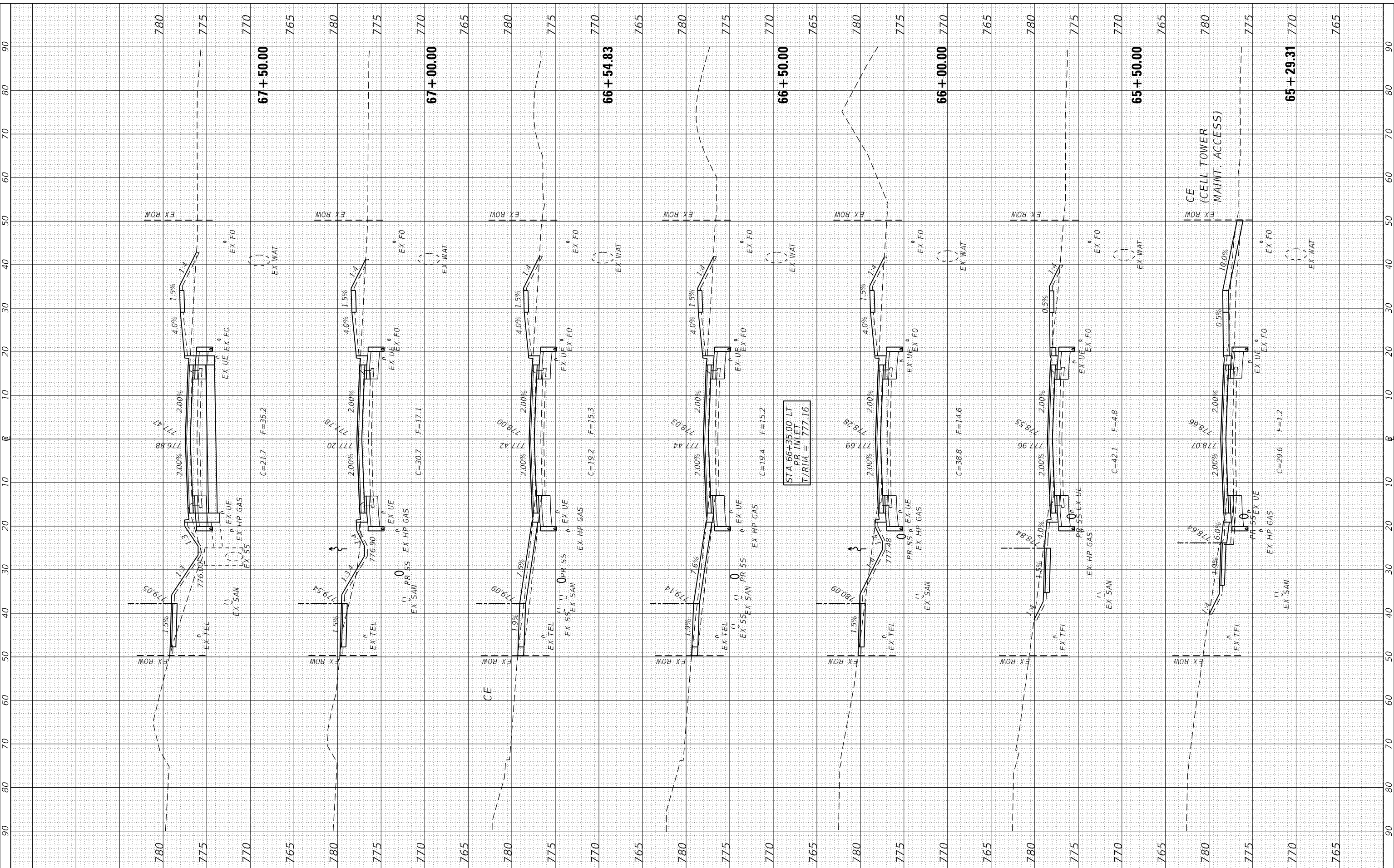
REVISED	-
REVISED	-
REVISED	-
REVISED	-

**STATE OF ILLINOIS  
 DEPARTMENT OF TRANSPORTATION**

**WEST COLLEGE AVENUE  
 CROSS SECTIONS**

SCALE: 1" = 10' SHEET 27 OF 34 SHEETS STA. 65+29.31 TO STA. 67+50.00

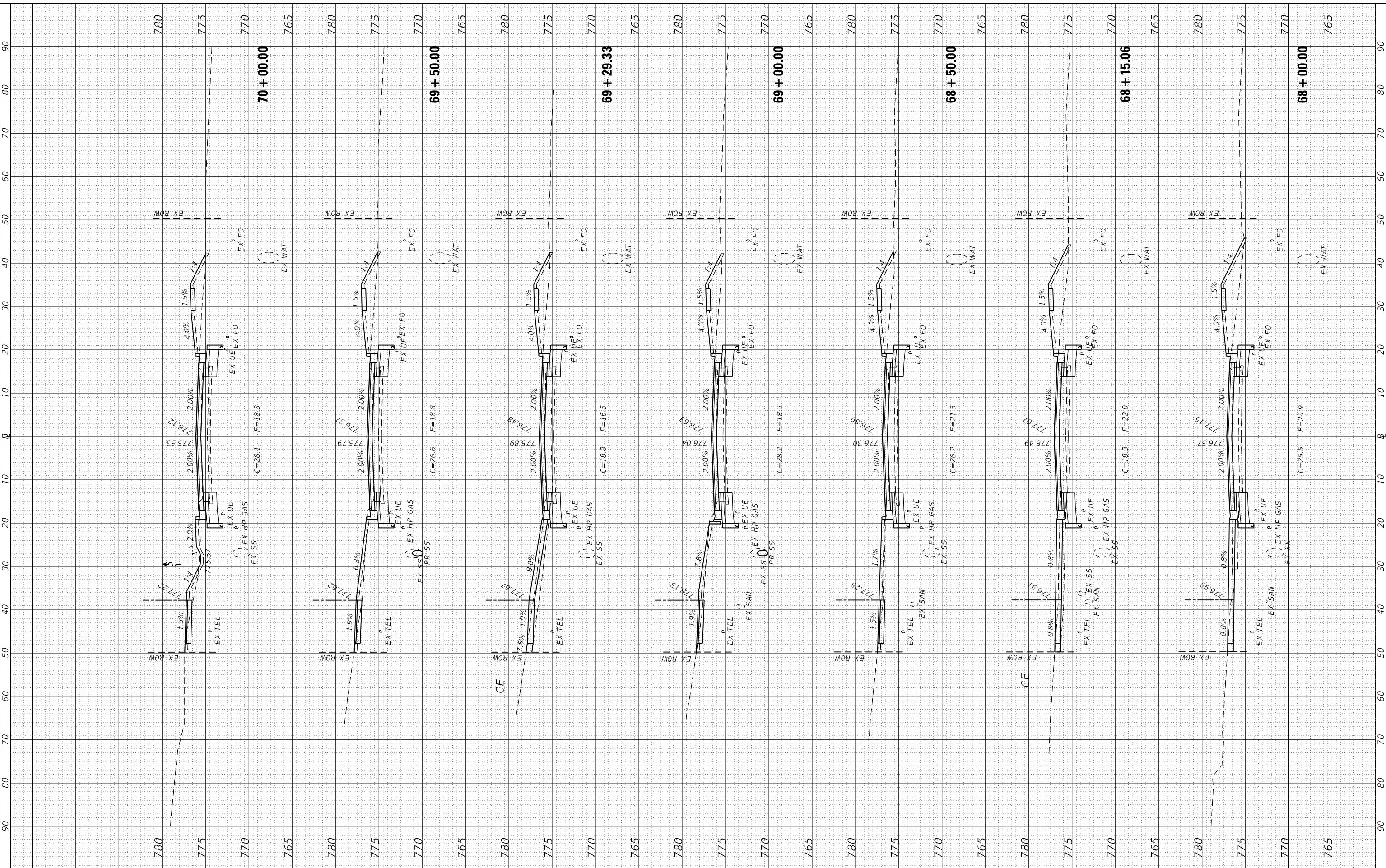
F.A.U. RTE.	SECTION	COUNTY	TOTAL SHEETS	SHEET NO.
6352	20-00271-00-PV	McLEAN	233	222
CONTRACT NO. 91619				
ILLINOIS FED. AID PROJECT				



FINAL SURVEY	SURVEYED
NOTE BOOK	PLOTTED
NO.	TEMPLATE
	AREAS CHECKED
	AREAS CHECKED

ORIGINAL SURVEY	SURVEYED
NOTE BOOK	PLOTTED
NO.	TEMPLATE
	AREAS CHECKED
	AREAS CHECKED

MODEL: Defn.rvt  
 FILE NAME: P:\2020\2002\2002\2002 - 70M College Ave Rehabilitation\DWG\CAD\_Sheets\2002\2002-2002-2002-2002-2002-2002.dwg



USER NAME	= dmeyer
DESIGNED	- KLM / JJO
DRAWN	- JJO
CHECKED	- ERB
DATE	- 11/09/2023

REVISED	-
REVISED	-
REVISED	-
REVISED	-

**STATE OF ILLINOIS  
 DEPARTMENT OF TRANSPORTATION**

**WEST COLLEGE AVENUE  
 CROSS SECTIONS**

SCALE: 1" = 10'    SHEET 28 OF 34 SHEETS    STA. 68+00.00 TO STA. 70+00.00

F.A.U. RTE.	SECTION	COUNTY	TOTAL SHEETS	SHEET NO.
6352	20-00271-00-PV	McLEAN	233	223
CONTRACT NO. 91619				
ILLINOIS FED. AID PROJECT				



FINAL SURVEY NO.	SURVEYED PLOTTED TEMPLATE AREAS CHECKED	BY	DATE

ORIGINAL SURVEY NO.	SURVEYED PLOTTED TEMPLATE AREAS CHECKED	BY	DATE

MODEL: Defnair  
 FILE NAME: P:\2020\02\0028\2.00 - TOM College Ave Rehab\04 Drawings\04\0028\2.00\sh-cvz College.dwg



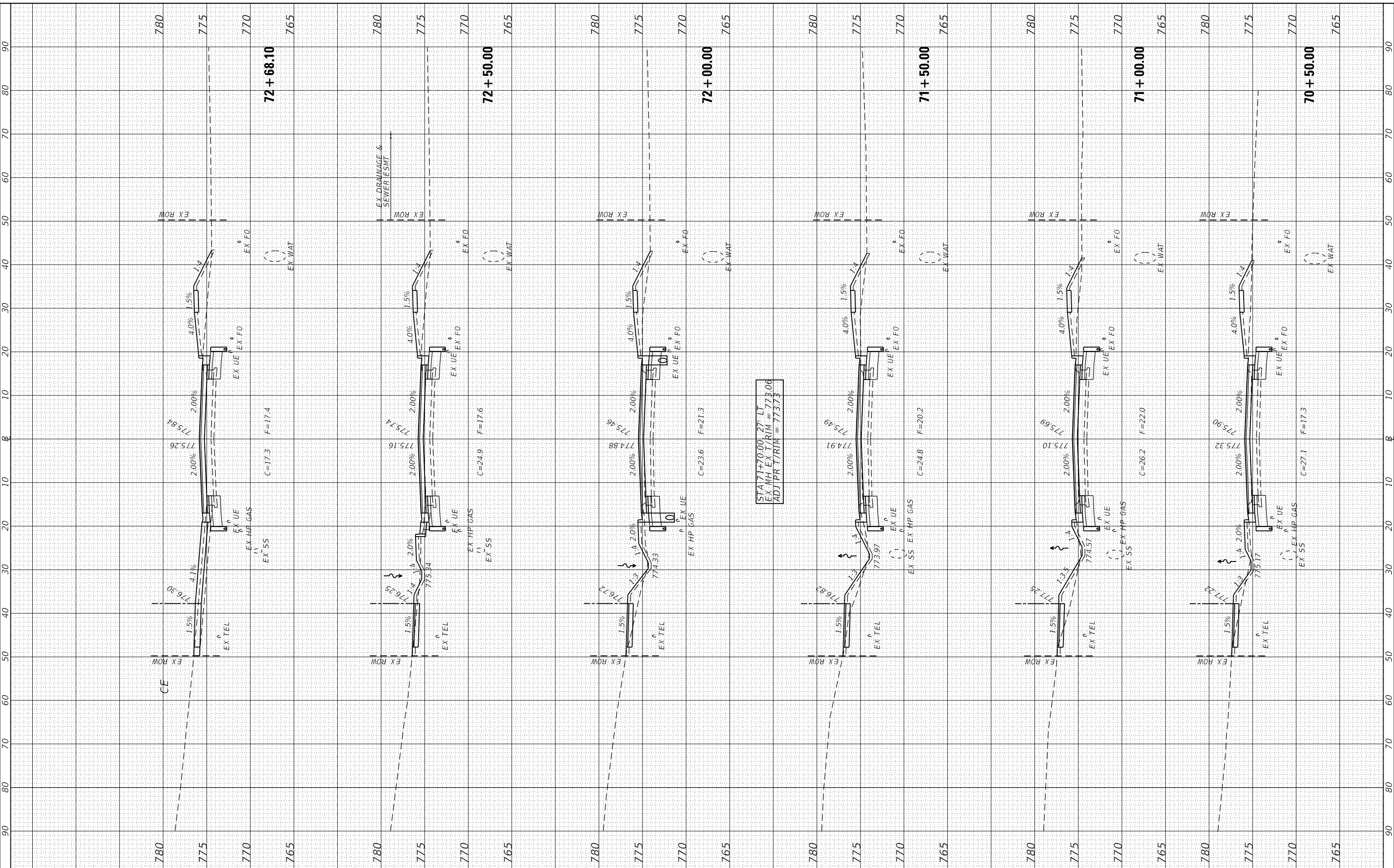
USER NAME	= dmeyer
DESIGNED	- KLM / JJO
DRAWN	- JJO
PLOT SCALE	= 20.0000" / in.
PLOT DATE	= 11/9/2023
CHECKED	- ERB
DATE	- 11/09/2023
REVISED	-
REVISED	-
REVISED	-
REVISED	-

**STATE OF ILLINOIS  
 DEPARTMENT OF TRANSPORTATION**

**WEST COLLEGE AVENUE  
 CROSS SECTIONS**

SCALE: 1" = 10' SHEET 29 OF 34 SHEETS STA. 70+50.00 TO STA. 72+68.10

F.A.U. RTE.	SECTION	COUNTY	TOTAL SHEETS	SHEET NO.
6352	20-00271-00-PV	McLEAN	233	224
CONTRACT NO. 91619				
ILLINOIS FED. AID PROJECT				



FINAL SURVEY	SURVEYED	DATE
NOTE BOOK	PLOTTED	
NO.	TEMPLATE	
	AREAS CHECKED	
	AREAS CHECKED	

ORIGINAL SURVEY	SURVEYED	DATE
NOTE BOOK	PLOTTED	
NO.	TEMPLATE	
	AREAS CHECKED	
	AREAS CHECKED	

MODEL: Defnair  
 FILE NAME: P:\2020\200228.00 - TOM College Ave Rehab\04 Drawings\02\0228.00\sh-csc College.dgn



USER NAME	= dmeyer
DESIGNED	- KLM / JJO
DRAWN	- JJO
CHECKED	- ERB
DATE	- 11/09/2023

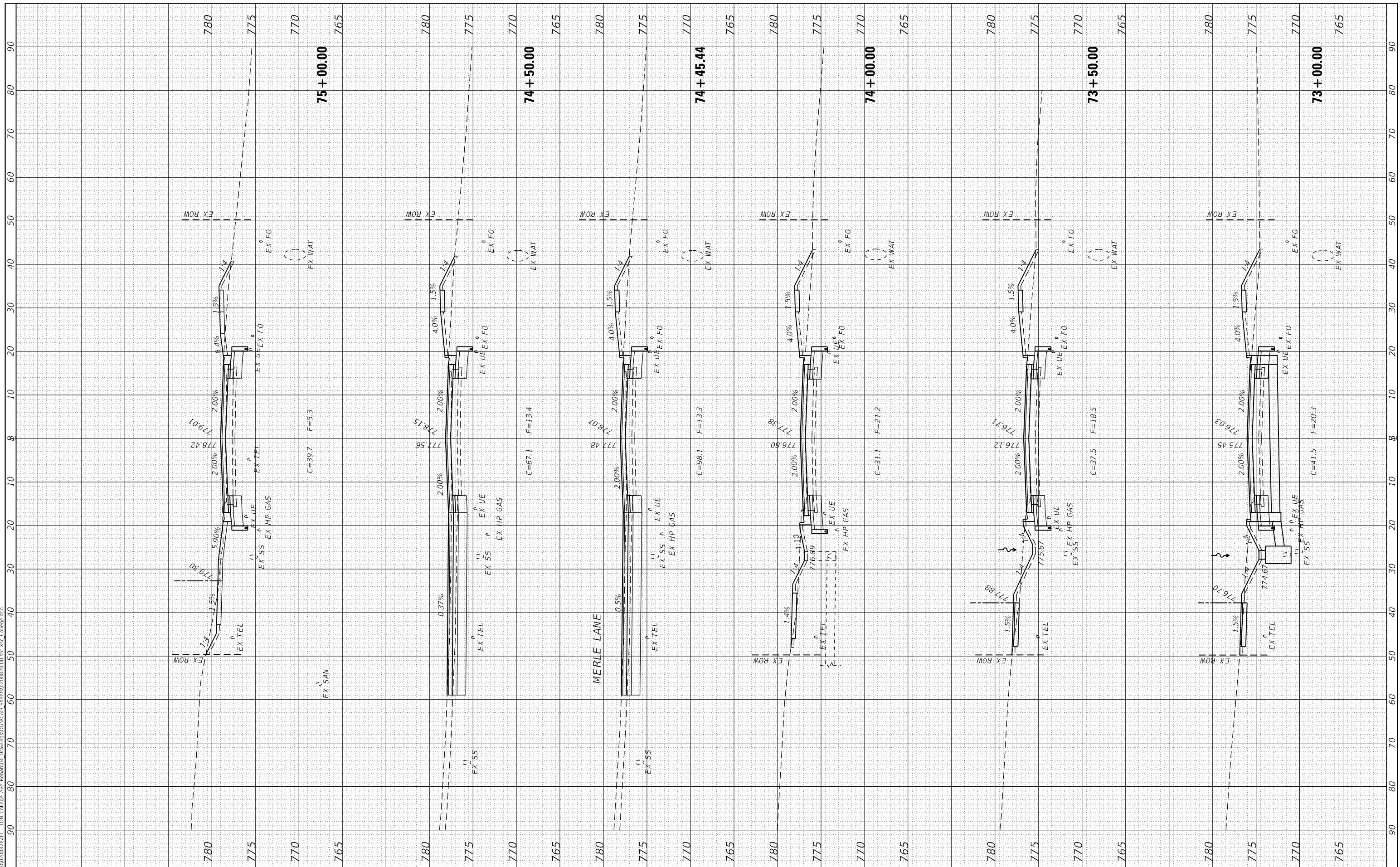
REVISED	-
REVISED	-
REVISED	-
REVISED	-

STATE OF ILLINOIS  
 DEPARTMENT OF TRANSPORTATION

WEST COLLEGE AVENUE  
 CROSS SECTIONS

SCALE: 1" = 10' SHEET 30 OF 34 SHEETS STA. 73+00.00 TO STA. 75+00.00

F.A.U. RTE.	SECTION	COUNTY	TOTAL SHEETS	SHEET NO.
6352	20-00271-00-PV	McLEAN	233	225
CONTRACT NO. 91619				
ILLINOIS FED. AID PROJECT				



FINAL SURVEY	SURVEYED	BY	DATE
NOTE BOOK	PLOTTED		
NO.	TEMPLATE		
	AREAS CHECKED		
	AREAS CHECKED		

ORIGINAL SURVEY	SURVEYED	BY	DATE
NOTE BOOK	PLOTTED		
NO.	TEMPLATE		
	AREAS CHECKED		
	AREAS CHECKED		

MODEL: Definit  
 FILE NAME: F:\2020\02\0028\00 - FOM College Ave Rehab\04 Drawings\DWG\CAD Sheets\02\0028\00\sh-cs-Cr College.dwg



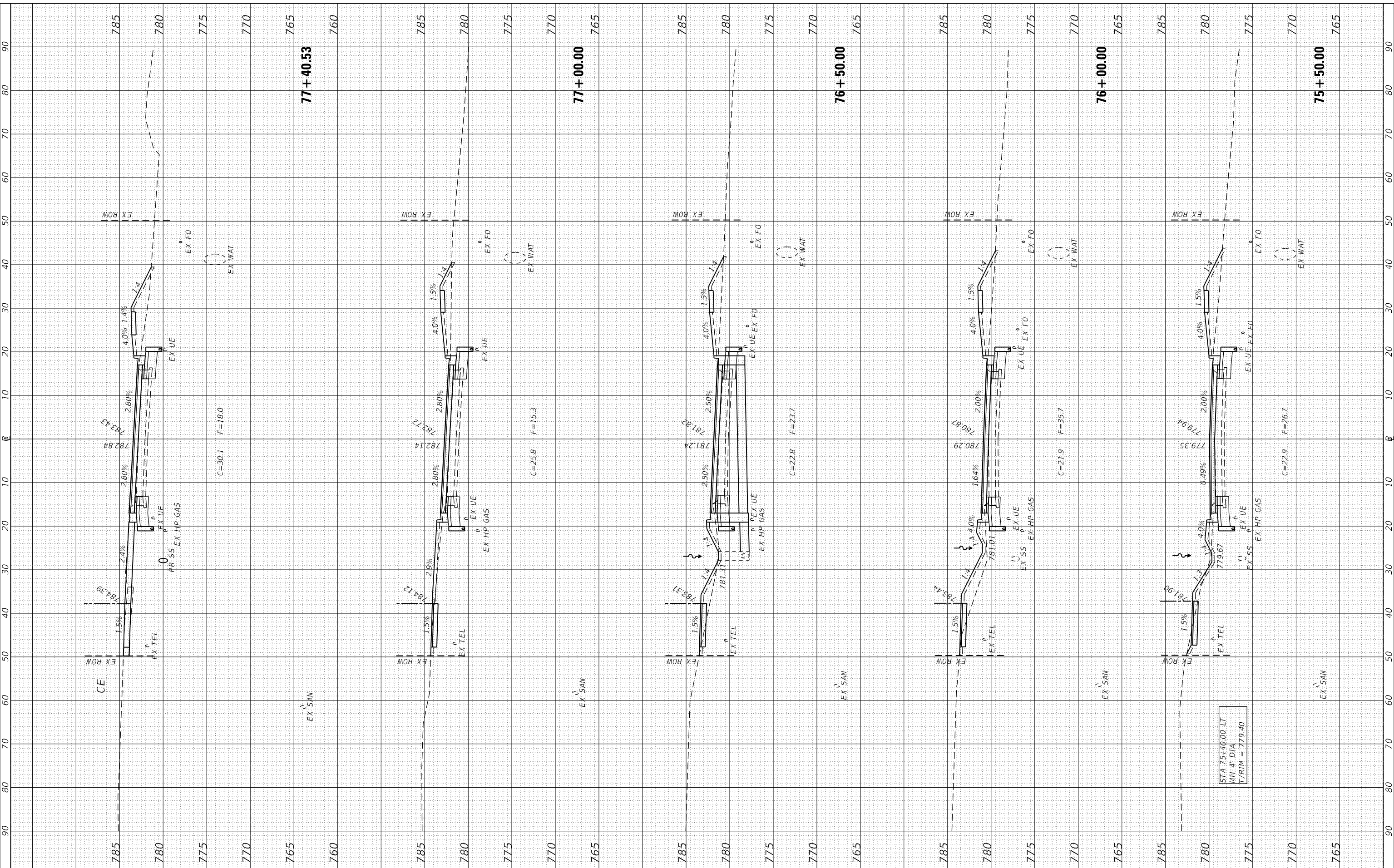
USER NAME	= dmeyer
DESIGNED	- KLM / JJO
DRAWN	- JJO
PLOT SCALE	= 20.0000 ' / in.
PLOT DATE	= 11/9/2023
CHECKED	- ERB
DATE	- 11/09/2023
REVISIONS	
REVISIONS	
REVISIONS	
REVISIONS	

STATE OF ILLINOIS  
 DEPARTMENT OF TRANSPORTATION

WEST COLLEGE AVENUE  
 CROSS SECTIONS

SCALE: 1" = 10' SHEET 31 OF 34 SHEETS STA. 75+50.00 TO STA. 77+40.53

F.A.U. RTE.	SECTION	COUNTY	TOTAL SHEETS	SHEET NO.
6352	20-00271-00-PV	McLEAN	233	226
CONTRACT NO. 91619				
ILLINOIS FED. AID PROJECT				

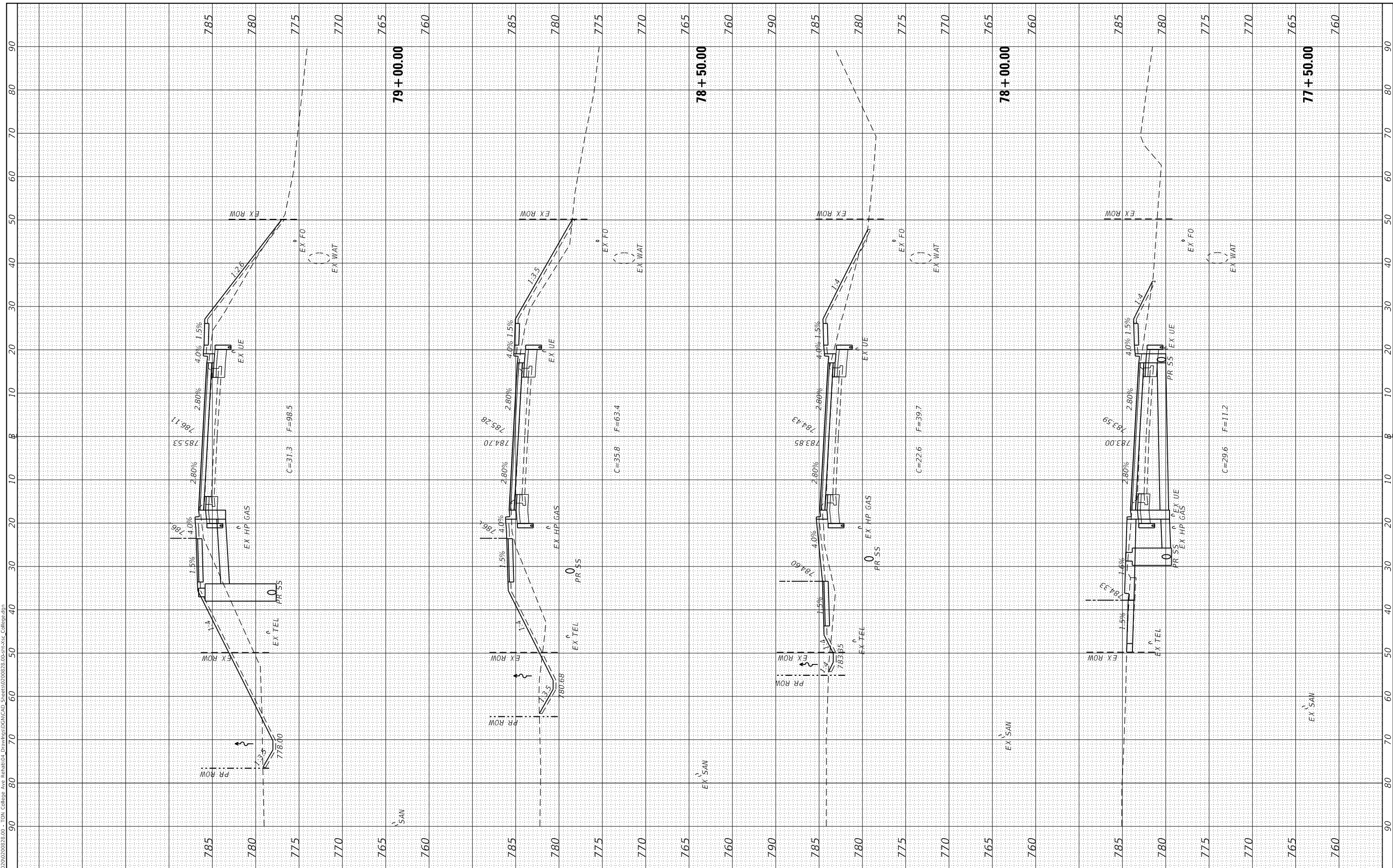




FINAL SURVEY NO.	SURVEYED	DATE
NOTE BOOK	PLOTTED	
AREAS CHECKED	TEMPLATE	
	AREAS CHECKED	

ORIGINAL SURVEY NO.	SURVEYED	DATE
	PLOTTED	
	TEMPLATE	
	AREAS CHECKED	

MODEL: Defn.rvt  
 FILE NAME: J:\2020\2002\2002\2002 - TOM College Ave Rehab\04\_Drawing\04DGN\CAD\_Sheets\02\00228-00-sh-1-2c College.dgn



**Farnsworth GROUP**  
 2709 MCGRAW DRIVE  
 BLOOMINGTON, ILLINOIS 61704  
 (309) 663-8435 / info@f-w.com

USER NAME = dmeyer	DESIGNED - KLM / JJO	REVISIONS
	DRAWN - JJO	REVISIONS
PLOT SCALE = 20.0000' / in.	CHECKED - ERB	REVISIONS
PLOT DATE = 11/9/2023	DATE - 11/09/2023	REVISIONS

**STATE OF ILLINOIS  
 DEPARTMENT OF TRANSPORTATION**

**WEST COLLEGE AVENUE  
 CROSS SECTIONS**

SCALE: 1" = 10'    SHEET 32 OF 34 SHEETS    STA. 77+50.00 TO STA. 79+00.00

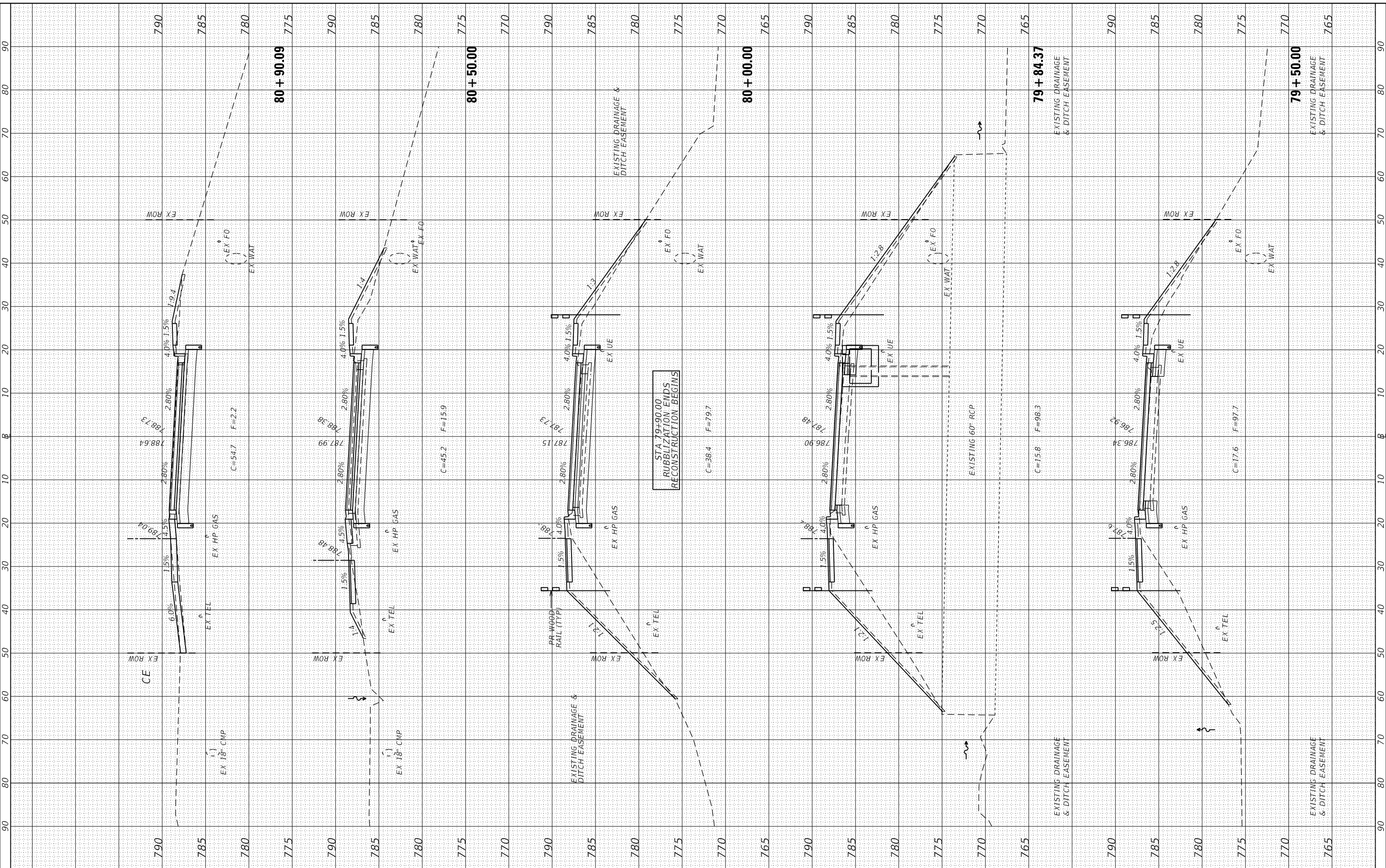
F.A.U. RTE. 6352	SECTION 20-00271-00-PV	COUNTY McLEAN	TOTAL SHEETS 233	SHEET NO. 227
CONTRACT NO. 91619				

ILLINOIS FED. AID PROJECT

FINAL SURVEY	SURVEYED	DATE
NOTE BOOK	PLOTTED	
NO.	TEMPLATE	
	AREAS CHECKED	

ORIGINAL SURVEY	SURVEYED	DATE
NOTE BOOK	PLOTTED	
NO.	TEMPLATE	
	AREAS CHECKED	

MODEL: Defnair  
 FILE NAME: P:\2020\02\00282.00 - TOM College Ave Rehab\04 Drawings\DWG\CAD\_Series\02\00282.00-sh-cs-Cross College.dwg



**Farnsworth GROUP**  
 2709 McGRAW DRIVE  
 BLOOMINGTON, ILLINOIS 61704  
 (309) 663-8435 / info@f-w.com

USER NAME	= dmeyer
DESIGNED	- KLM / JJO
DRAWN	- JJO
PLOT SCALE	= 20.0000" / in.
CHECKED	- ERB
DATE	- 11/09/2023

REVISED	-
REVISED	-
REVISED	-
REVISED	-

**STATE OF ILLINOIS  
 DEPARTMENT OF TRANSPORTATION**

**WEST COLLEGE AVENUE  
 CROSS SECTIONS**

SCALE: 1" = 10'  
 SHEET 33 OF 34 SHEETS  
 STA. 79+50.00 TO STA. 80+90.09

F.A.U. RTE.	SECTION	COUNTY	TOTAL SHEETS	SHEET NO.
6352	20-00271-00-PV	McLEAN	233	228
CONTRACT NO. 91619				
ILLINOIS FED. AID PROJECT				

FINAL SURVEY NO.	SURVEYED	BY	DATE
NOTE BOOK	PLOTTED		
AREAS CHECKED	TEMPLATE		
AREAS CHECKED	AREAS CHECKED		

ORIGINAL SURVEY NO.	SURVEYED	BY	DATE
NOTE BOOK	PLOTTED		
AREAS CHECKED	TEMPLATE		
AREAS CHECKED	AREAS CHECKED		

MODEL: Defn.rvt  
FILE NAME: P:\2020\02\0028\00 - TOM College Ave Rehab\04 Drawings\04\02\0028\00\sh-cs-Cr College.dgn



USER NAME	= dmeyer
PLOT SCALE	= 20.0000' / in.
PLOT DATE	= 11/9/2023

DESIGNED	- KLM / JJO
DRAWN	- JJO
CHECKED	- ERB
DATE	- 11/09/2023

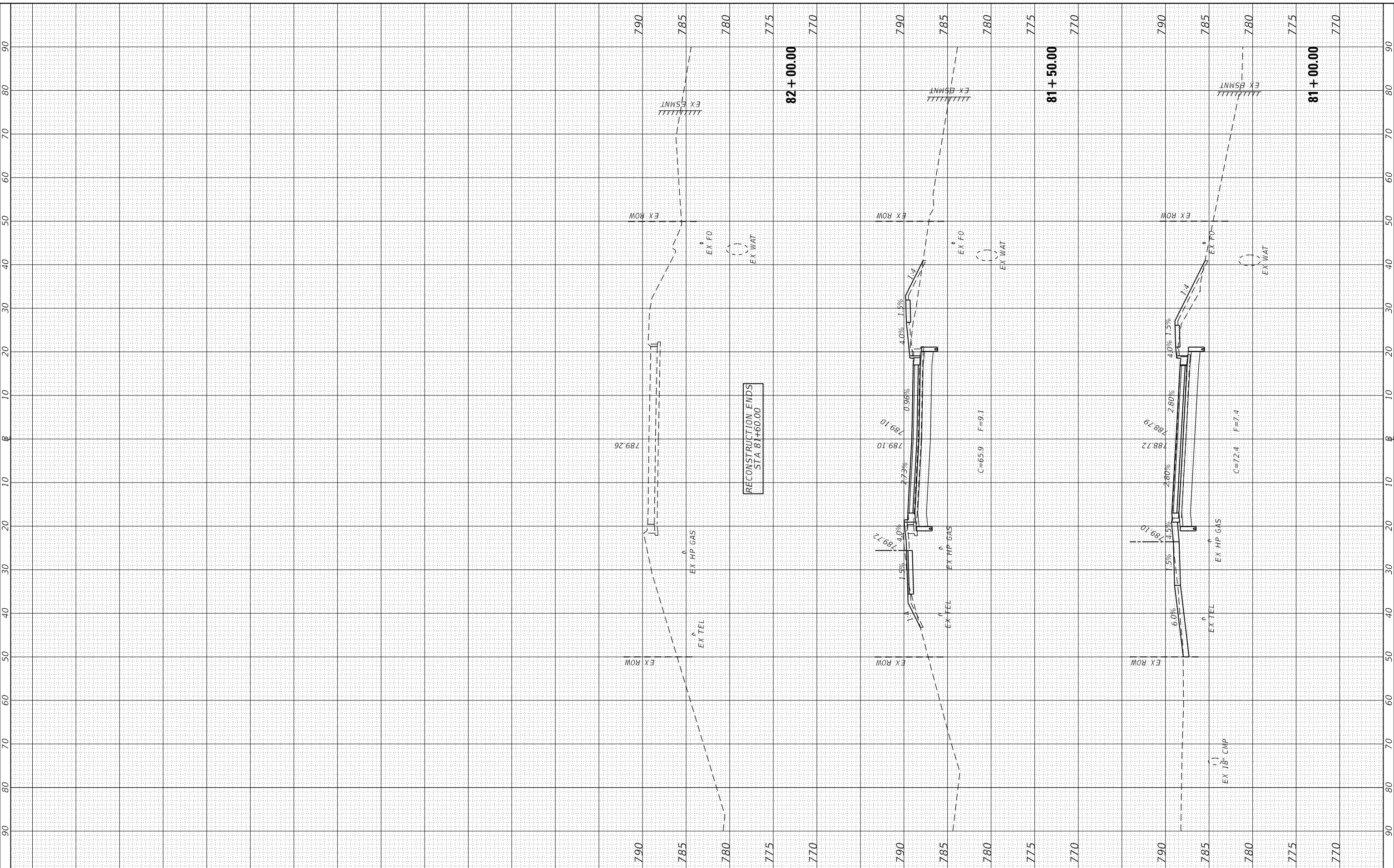
REVISED	-
REVISED	-
REVISED	-
REVISED	-

**STATE OF ILLINOIS  
DEPARTMENT OF TRANSPORTATION**

**WEST COLLEGE AVENUE  
CROSS SECTIONS**

SCALE: 1" = 10' SHEET 34 OF 34 SHEETS STA. 81+00.00 TO STA. 82+00.00

F.A.U. RTE.	SECTION	COUNTY	TOTAL SHEETS	SHEET NO.
6352	20-00271-00-PV	McLEAN	233	229
CONTRACT NO. 91619				
ILLINOIS FED. AID PROJECT				





FINAL SURVEY NO.	SURVEYED PLOTTED	DATE
NOTE BOOK	TEMPLATE	
AREAS CHECKED		

ORIGINAL SURVEY NO.	SURVEYED PLOTTED	DATE
NOTE BOOK	TEMPLATE	
AREAS CHECKED		

MODEL: Defaul  
 FILE NAME: J:\2020\02\0028\00 - TOM College Ave Rehab\04 Drawings\DWG\CAD\_Series\02\0028\00\sh-cs-cte\_150.dgn



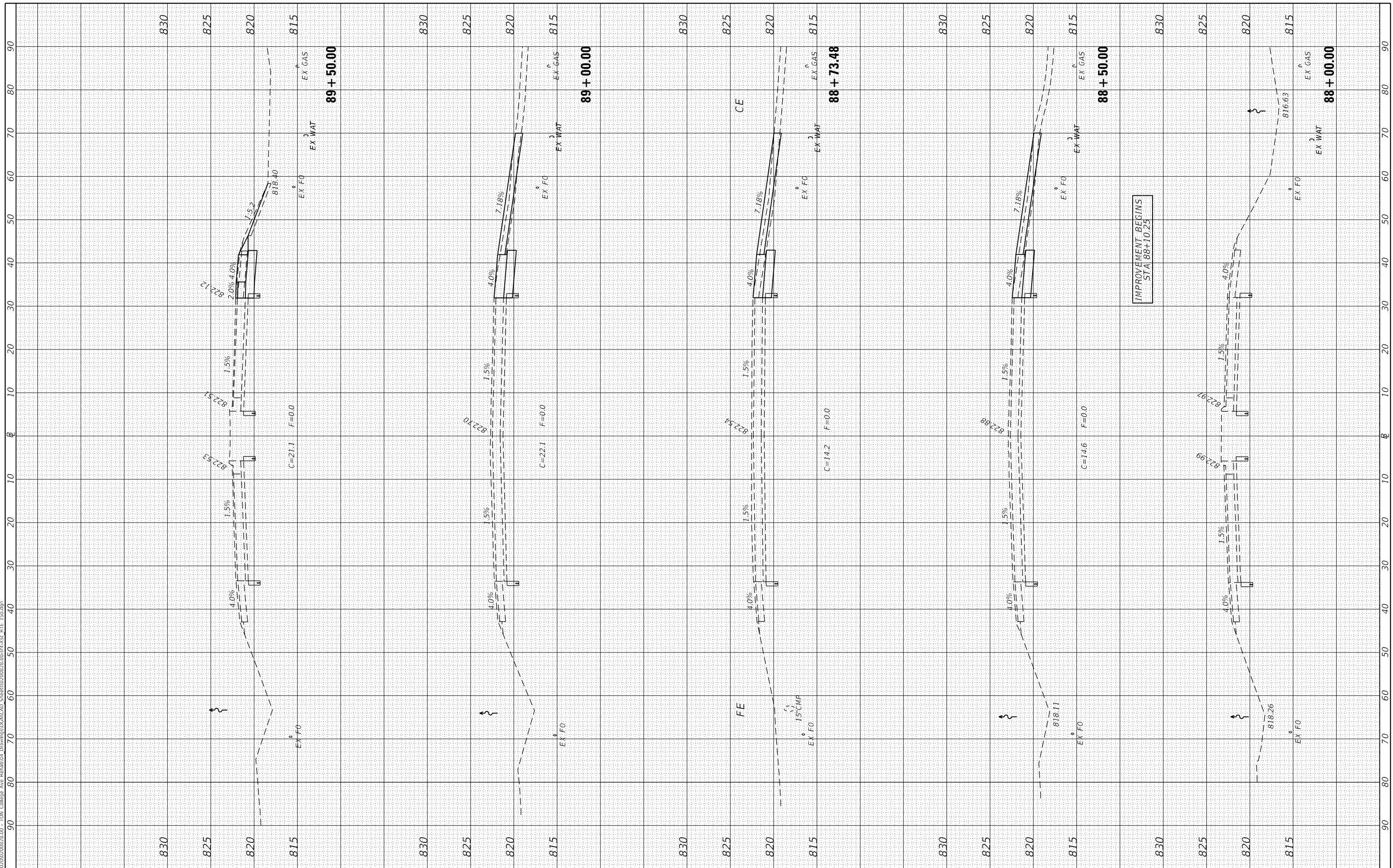
USER NAME = dmeyer	DESIGNED - KLM / JJO	REVISED -
PLOT SCALE = 20.0000' / in.	DRAWN - JJO	REVISED -
PLOT DATE = 11/9/2023	CHECKED - ERB	REVISED -
	DATE - 11/09/2023	REVISED -

STATE OF ILLINOIS  
 DEPARTMENT OF TRANSPORTATION

US RTE 150/RIVIAN MOTORWAY  
 CROSS SECTIONS

SCALE: 1" = 10' SHEET 1 OF 4 SHEETS STA. 88+00.00 TO STA. 89+50.00

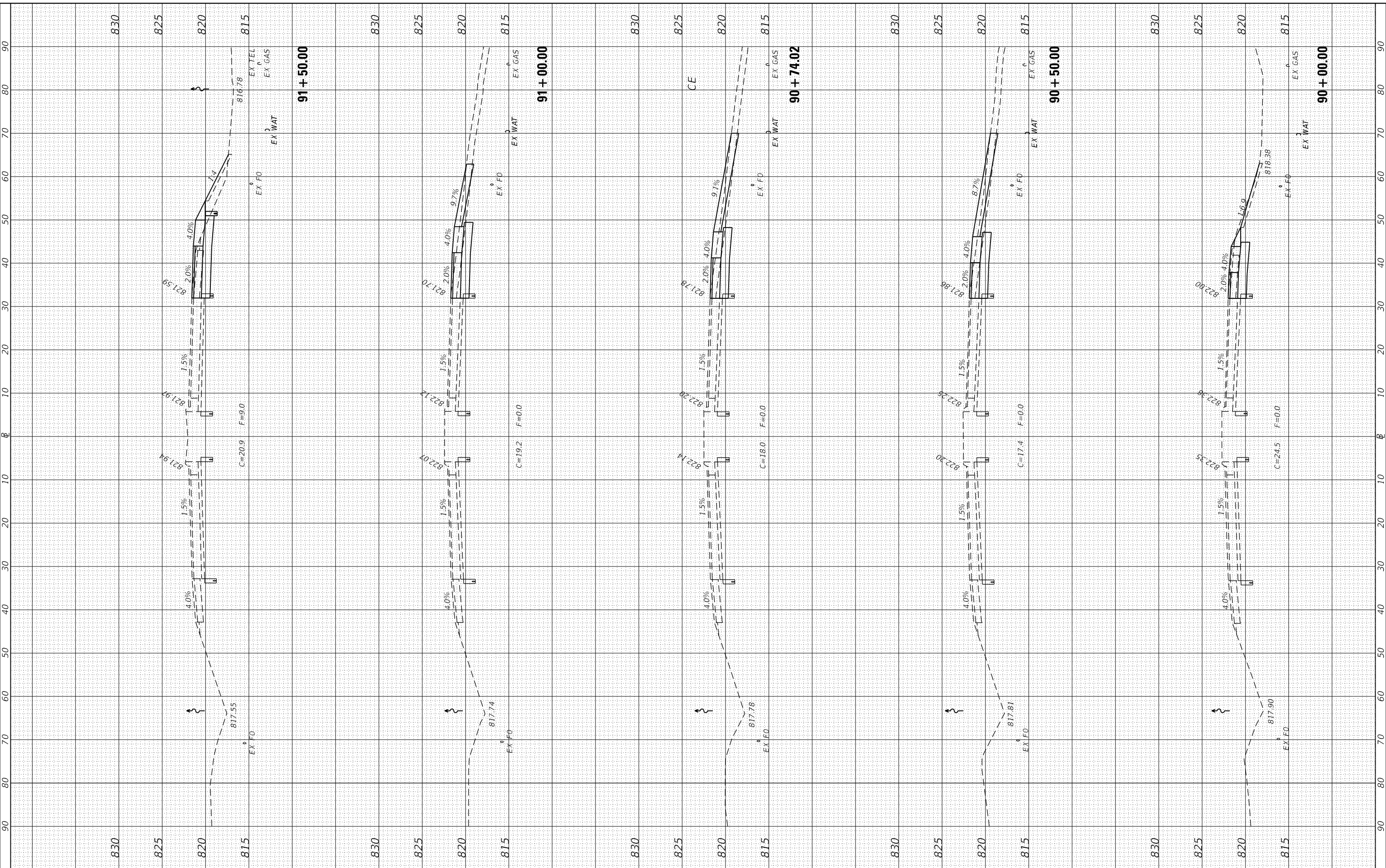
F.A.U. RTE. 6352	SECTION 20-00271-00-PV	COUNTY McLEAN	TOTAL SHEETS 233	SHEET NO. 230
ILLINOIS FED. AID PROJECT			CONTRACT NO. 91619	



FINAL SURVEY NO.	SURVEYED PLOTTED AREAS CHECKED	BY	DATE

ORIGINAL SURVEY NO.	SURVEYED PLOTTED AREAS CHECKED	BY	DATE

MODEL: Defnair  
 FILE NAME: P:\2020\02\00282.00 - TOM College Ave Rehab\04 Drawings\DWG\CAD\_Series\02\00282.00-sh-c-rte\_150.dgn



**Farnsworth GROUP**  
 2709 McGRAW DRIVE  
 BLOOMINGTON, ILLINOIS 61704  
 (309) 663-8435 / info@f-w.com

USER NAME	= dmeyer
PLOT SCALE	= 20.0000' / in.
PLOT DATE	= 11/9/2023

DESIGNED	- KLM / JJO
DRAWN	- JJO
CHECKED	- ERB
DATE	- 11/09/2023

REVISED	-
REVISED	-
REVISED	-
REVISED	-

**STATE OF ILLINOIS  
 DEPARTMENT OF TRANSPORTATION**

**US RTE 150/RIVIAN MOTORWAY  
 CROSS SECTIONS**

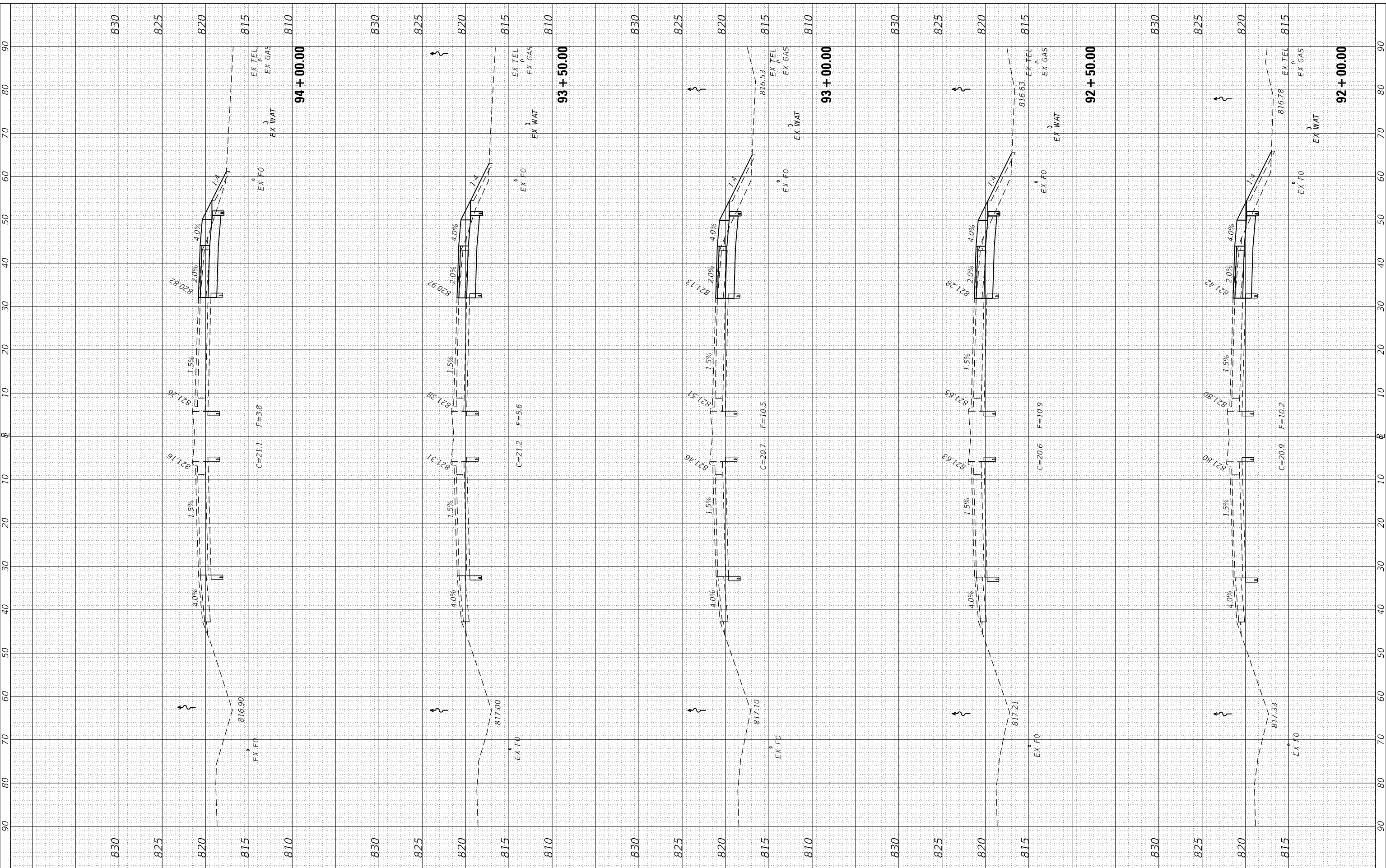
SCALE: 1" = 10'    SHEET 2 OF 4 SHEETS    STA. 90+00.00 TO STA. 91+50.00

F.A.U. RTE.	SECTION	COUNTY	TOTAL SHEETS	SHEET NO.
6352	20-00271-00-PV	McLEAN	233	231
CONTRACT NO. 91619				
ILLINOIS FED. AID PROJECT				

FINAL SURVEY NO.	SURVEYED PLOTTED AREAS CHECKED	BY	DATE
NOTE BOOK	TEMPLATE		
	AREAS CHECKED		

ORIGINAL SURVEY NO.	SURVEYED PLOTTED AREAS CHECKED	BY	DATE
	TEMPLATE		
	AREAS CHECKED		

MODEL: Defn.rvt  
 FILE NAME: P:\2020\02\00282.00 - TOM College Ave Rehabilitation\DWG\CAD\_Series\02\00282.00-sh-c-rte\_150.dgn



**Farnsworth GROUP**  
 2709 McGRAW DRIVE  
 BLOOMINGTON, ILLINOIS 61704  
 (309) 663-8435 / info@f-w.com

USER NAME	= dmeyer
DESIGNED	- KLM / JJO
DRAWN	- JJO
CHECKED	- ERB
DATE	- 11/09/2023

REVISED	-
REVISED	-
REVISED	-
REVISED	-

**STATE OF ILLINOIS  
 DEPARTMENT OF TRANSPORTATION**

**US RTE 150/RIVIAN MOTORWAY  
 CROSS SECTIONS**

SCALE: 1" = 10' SHEET 3 OF 4 SHEETS STA. 92+00.00 TO STA. 94+00.00

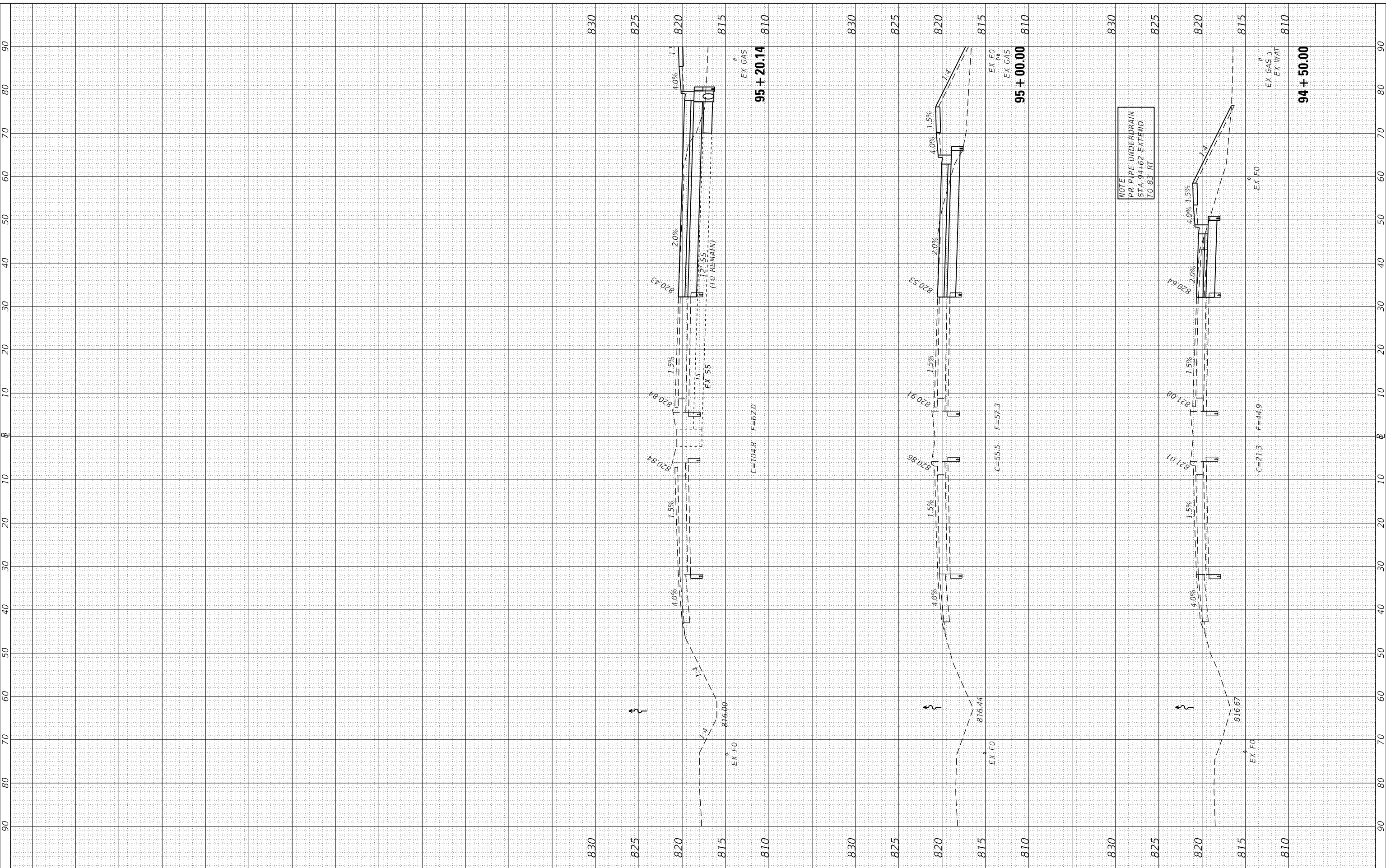
F.A.U. RTE.	SECTION	COUNTY	TOTAL SHEETS	SHEET NO.
6352	20-00271-00-PV	McLEAN	233	232
CONTRACT NO. 91619				
ILLINOIS FED. AID PROJECT				



FINAL SURVEY NO.	SURVEYED AREAS CHECKED	BY	DATE

ORIGINAL SURVEY NO.	SURVEYED AREAS CHECKED	BY	DATE

MODEL: Defn.rvt  
FILE NAME: J:\2020\02\0028\00 - IOM College Ave Rehab\04 Drawings\DWG\CAD Drawings\02\0028\00\shh-42c RTE 150.dgn



**Farnsworth GROUP**  
2709 McGRAW DRIVE  
BLOOMINGTON, ILLINOIS 61704  
(309) 663-8435 / info@f-w.com

USER NAME = dmeyer	DESIGNED - KLM / JJO	REVISED -
PLOT SCALE = 20.0000' / in.	DRAWN - JJO	REVISED -
PLOT DATE = 11/9/2023	CHECKED - ERB	REVISED -
	DATE - 11/09/2023	REVISED -

**STATE OF ILLINOIS  
DEPARTMENT OF TRANSPORTATION**

**US RTE 150/RIVIAN MOTORWAY  
CROSS SECTIONS**

SCALE: 1" = 10' SHEET 4 OF 4 SHEETS STA. 94+50.00 TO STA. 95+50.00

F.A.U. RTE. 6352	SECTION 20-00271-00-PV	COUNTY McLEAN	TOTAL SHEETS 233	SHEET NO. 233
ILLINOIS FED. AID PROJECT			CONTRACT NO. 91619	