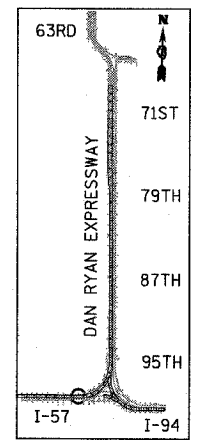
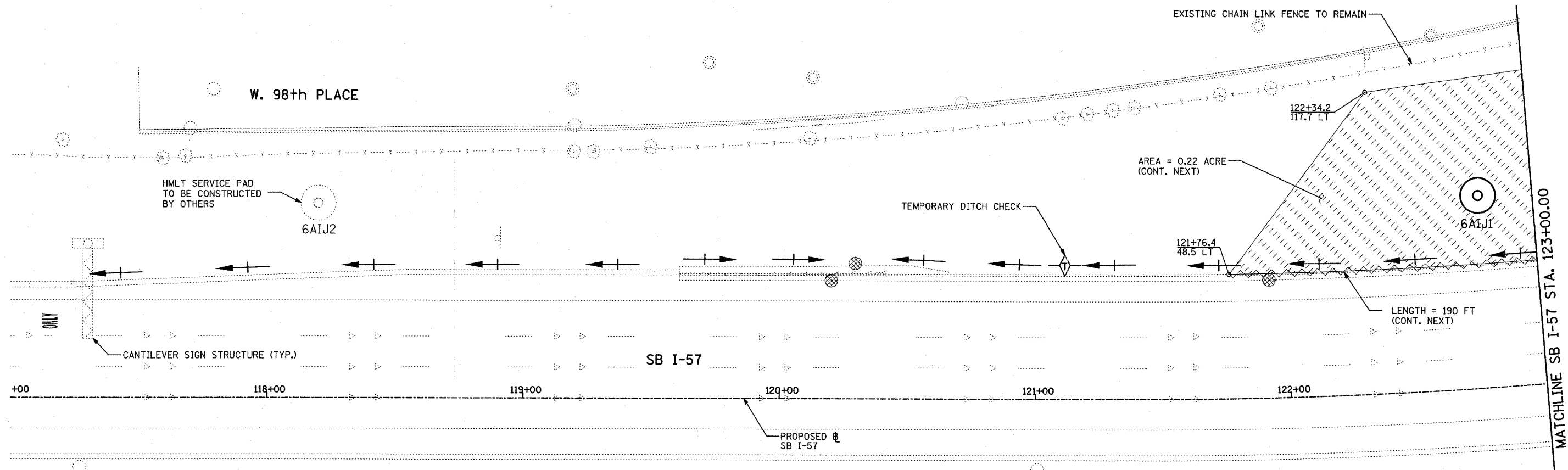
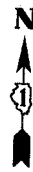
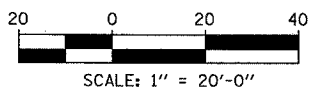


F.A.I. RTE.	SECTION	COUNTY	TOTAL SHEETS	SHEET NO.
94	2005-048 L	COOK	85	8
STA. -----	TO STA. -----			
FED. ROAD DIST. NO.	ILLINOIS	FED. AID PROJECT		

60A23



LOCATION MAP



**NOTES:**

1. FINAL TURF RESTORATION WILL BE PROVIDED BY CONTRACTOR RESTORATION TO MATCH TURF RESTORATION PROVIDED BY CONTRACTS #62593 & #62304.
2. PLAN REFLECTS CONTRACTS #62593 & #62304 AS EXISTING CONDITIONS.

**LEGEND:**

- TEMPORARY EROSION CONTROL SEEDING (100 LBS PER ACRE)
- SEDIMENT CONTROL, SILT FENCE
- INLET FILTER, TO BE INSTALLED IN OFF PROJECT DRAINAGE STRUCTURES ACCEPTING STORMWATER RUNOFF
- TEMPORARY DITCH CHECK
- EXISTING DRAINAGE SWALE

REVISIONS	
NAME	DATE

ILLINOIS DEPARTMENT OF TRANSPORTATION  
 F.A.I. 94 (DAN RYAN EXPRESSWAY)  
 I-57 TO 71ST STREET  
 EROSION CONTROL PLAN  
 SB I-57  
 STA. 117+00.00 TO 123+00.00  
 6AIJI

SCALE: 1"=20'  
 DATE: JANUARY 9, 2007

DRAWN BY: CBS  
 CHECKED BY: TGB

**TYLIN** INTERNATIONAL