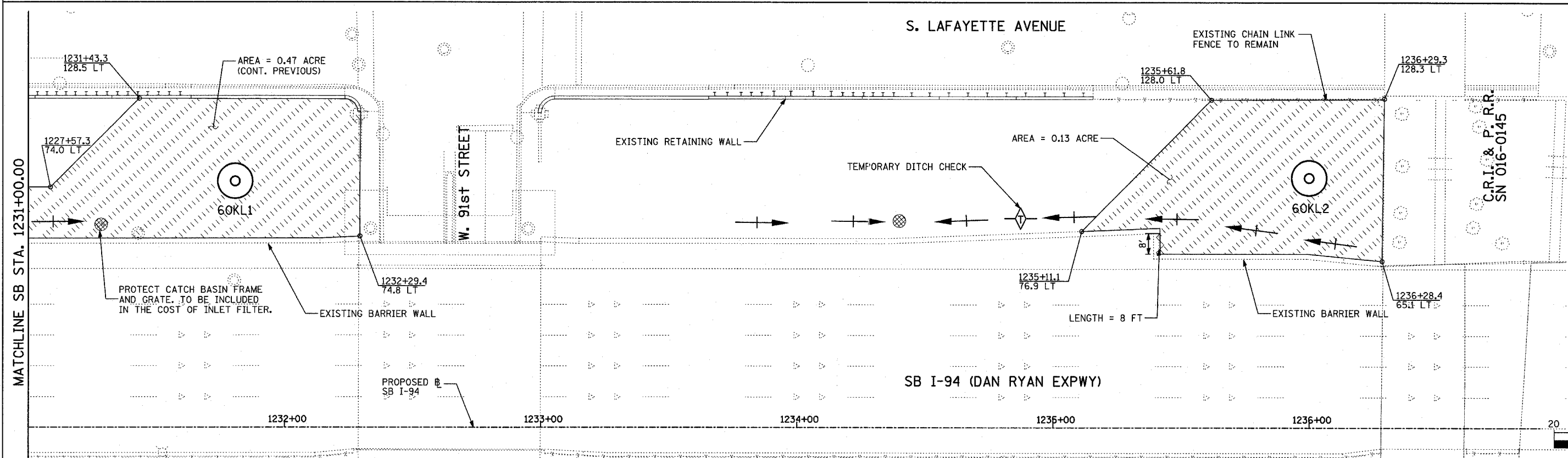



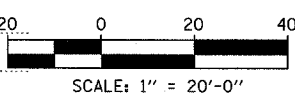
MATCHLINE SB STA. 1231+00.00



MATCHLINE SB STA. 1231+00.00



LOCATION MAP



NOTES:

1. FINAL TURF RESTORATION WILL BE PROVIDED BY CONTRACTOR RESTORATION TO MATCH TURF RESTORATION PROVIDED BY CONTRACTS #62593 & #62304.
2. PLAN REFLECTS CONTRACTS #62593 & #62304 AS EXISTING CONDITIONS.

LEGEND:

- TEMPORARY EROSION CONTROL SEEDING (100 LBS PER ACRE)
- SEDIMENT CONTROL, SILT FENCE
- INLET FILTER, TO BE INSTALLED IN OFF PROJECT DRAINAGE STRUCTURES ACCEPTING STORMWATER RUNOFF
- TEMPORARY DITCH CHECK
- EXISTING DRAINAGE SWALE

REVISIONS	
NAME	DATE

ILLINOIS DEPARTMENT OF TRANSPORTATION
 F.A.I. 94 (DAN RYAN EXPRESSWAY)
 I-57 TO 71st STREET
 EROSION CONTROL PLAN
 SB I-94 (DAN RYAN EXPRESSWAY)
 STA. 1225+00.00 TO 1237+00.00
 60IJ1, 60KL1, 60KL2
 SCALE: 1"=20'
 DATE: JANUARY 9, 2007
 DRAWN BY: CBS
 CHECKED BY: TGB

TYLIN INTERNATIONAL