

| F.A.U. RTE. | SECTION | COUNTY | TOTAL SHEETS | SHEET NO. |
|-------------|---------|--------|--------------|-----------|
| 1602 | * | COOK | 38 | 1 |

•(0405-1 & 0506-2) RS-1

STATE OF ILLINOIS
DEPARTMENT OF TRANSPORTATION
DIVISION OF HIGHWAYS

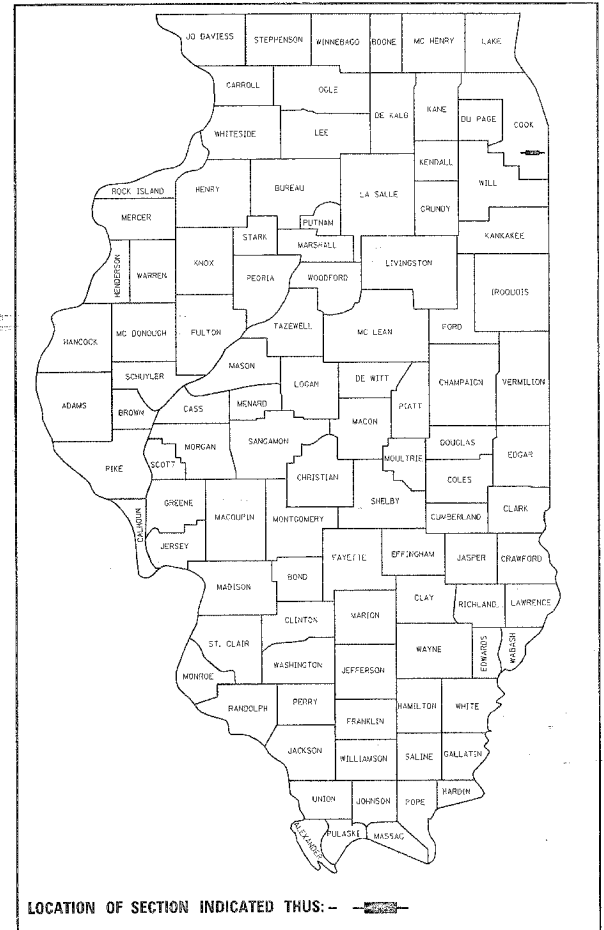
PROPOSED HIGHWAY PLANS

F.A.U. ROUTE 1602: IL. 83 (147TH ST.)
IL. 50 (CICERO AVE.) TO CLEVELAND AVE.
SECTION: (0405-1 & 0506-2) RS-1
RESURFACING (MAINTENANCE)
COOK COUNTY
C-91-393-06

FOR INDEX OF SHEETS, SEE SHEET NO. 2

IMPROVEMENT IS LOCATED IN THE VILLAGES OF MIDLOTHIAN AND POSEN

D-91-393-06



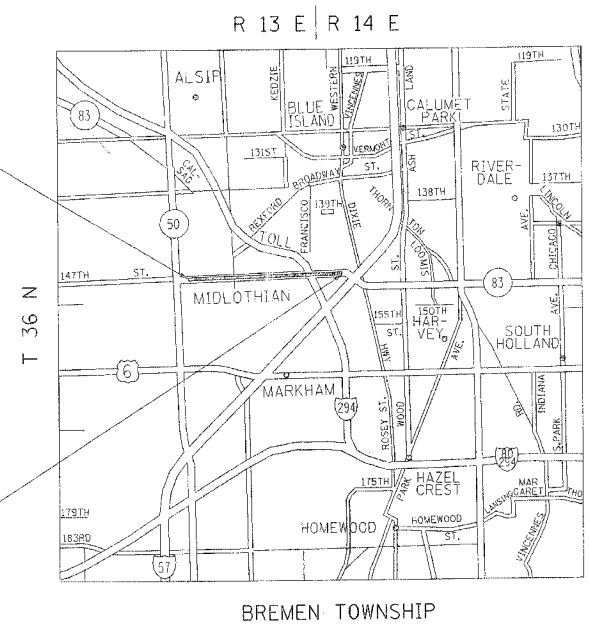
DISTRICT ONE - PLAN PREPARATION ENGINEER: KEN ENG/JENPAI CHANG (847) 705-4432

IMPROVEMENT BEGINS: STATION 8+00

ROADWAY OMISSION: STA. 52+82 TO STA. 54+26

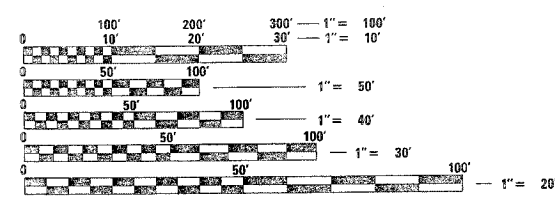
RAILROAD OMISSION: STA. 66+38 TO STA. 66+87

IMPROVEMENT ENDS: STATION 140+12



TRAFFIC DATA

2005 ADT = 20,600
SPEED LIMIT = 30-35 MPH



FULL SIZE PLANS HAVE BEEN PREPARED USING STANDARD ENGINEERING SCALES. REDUCED SIZED PLANS WILL NOT CONFORM TO STANDARD SCALES. IN MAKING MEASUREMENTS ON REDUCED PLANS, THE ABOVE SCALES MAY BE USED.

GROSS LENGTH OF IMPROVEMENT = 13,212 FT. (2.50 MI.)
NET LENGTH OF IMPROVEMENT = 13,017 FT. (2.47 MI.)

J.U.L.I.E.
JOINT UTILITY LOCATION INFORMATION FOR EXCAVATION
1-800-892-0123

STATE OF ILLINOIS
DEPARTMENT OF TRANSPORTATION
DIVISION OF HIGHWAYS

SUBMITTED Dec. 20 20 06

Diane O'Keefe /cd
DEPUTY DIRECTOR OF HIGHWAYS, REGION ENGINEER

February 2, 20 07
Eric E. Haran /cd
INTERIM ENGINEER OF DESIGN AND ENVIRONMENT

February 2, 20 07
Milton R. Sosa, P.E. /cd
DIRECTOR OF HIGHWAYS, CHIEF ENGINEER

PRINTED BY THE AUTHORITY OF THE STATE OF ILLINOIS

CONTRACT NO. 60B68