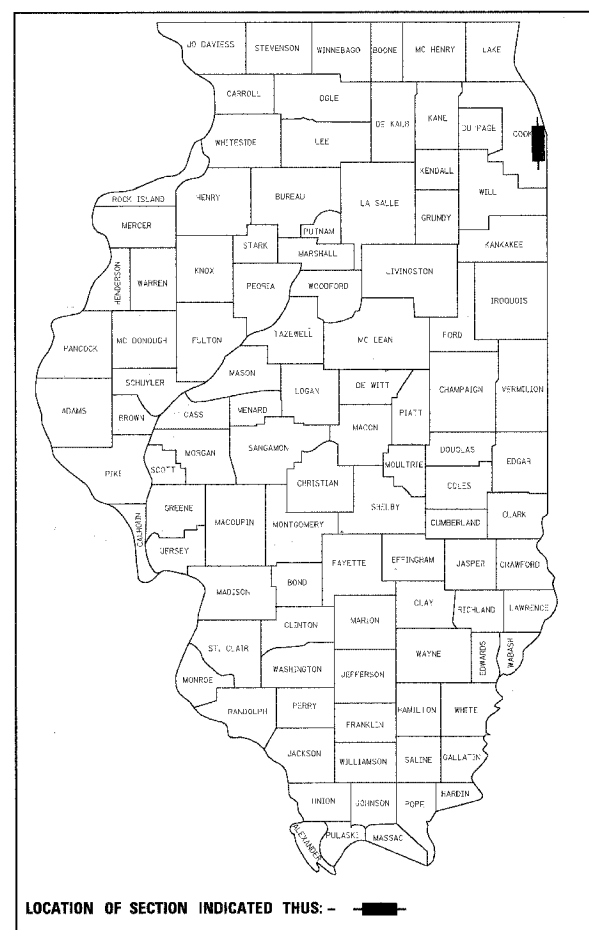


STATE OF ILLINOIS  
DEPARTMENT OF TRANSPORTATION  
DIVISION OF HIGHWAYS

PLANS FOR PROPOSED  
FEDERAL AID HIGHWAY

F.A.I. ROUTE 90/94 (DAN RYAN EXPRESSWAY)  
SECTION 2006-040 I  
PROJECT  
INSTALLATION OF SURFACE ART MEDALLIONS  
59TH STREET TO 51ST STREET  
COOK COUNTY  
C-91-095-07



INDEX OF SHEETS

SHEET	DESCRIPTION
1	COVER SHEET, INDEX OF SHEETS, LIST OF ILLINOIS DOT HIGHWAY STANDARDS
2	GENERAL NOTES AND PROJECT COMMITMENTS
3	SUMMARY OF QUANTITIES
4-14	ALIGNMENT PLANS, SURVEY TIES AND CONTROL POINTS
15	MEDALLION DETAILS
16	MOUNTING DETAIL
17-46	SURFACE ART MEDALLION LOCATION PLANS

DESIGN NUMBER

D-91-261-05

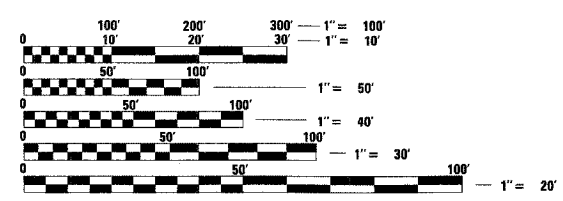
IDOT HIGHWAY STANDARDS

STANDARD	DESCRIPTION
000001-04	STANDARD SYMBOLS, ABBREVIATIONS, AND PATTERNS
001006	DECIMAL OF AN INCH AND OF A FOOT

PROJECT LOCATED IN CITY OF CHICAGO

DESIGN DESIGNATION

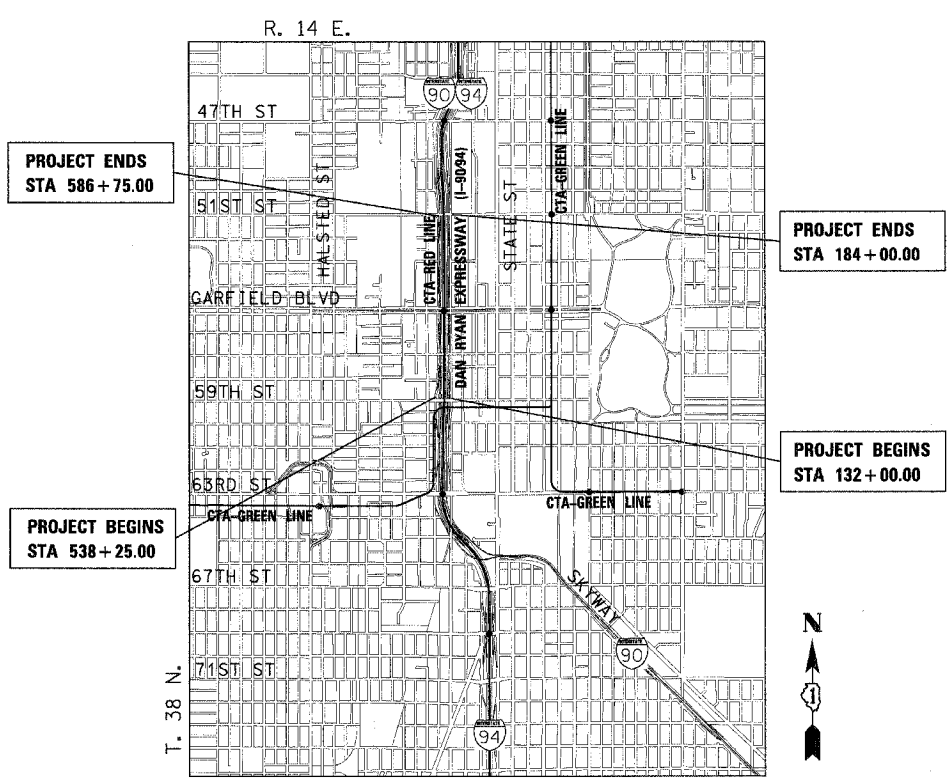
	NB LOCAL LANES	SB LOCAL LANES	ADT (2020)	DESIGN SPEED	POSTED SPEED
INTERSTATE 264.46 (CRC-30)	8568 (35)	6042 (35)	140,775	60	45
URBAN INTERSTATE 264.46 (CRC-30)			122,330	60	45



FULL SIZE PLANS HAVE BEEN PREPARED USING STANDARD ENGINEERING SCALES. REDUCED SIZED PLANS WILL NOT CONFORM TO STANDARD SCALES. IN MAKING MEASUREMENTS ON REDUCED PLANS, THE ABOVE SCALES MAY BE USED.


DIGGER:  
CHICAGO UTILITY ALERT NETWORK  
(312) 744-7000

CONTRACT NO. 60C02



LOCATION MAP

0 1/2 MILE 1 MILE 1" = 12 MILE  
GROSS LENGTH OF PROJECT = 10,050 FT (1.903 MILES)  
NET LENGTH OF PROJECT = 10,050 FT (1.903 MILES)



ROBERT M. GOVEIA

11/30/07 EXPIRES 10/20/06 DATE

STATE OF ILLINOIS  
DEPARTMENT OF TRANSPORTATION  
DIVISION OF HIGHWAYS

SUBMITTED OCT. 25 20 06

*Diane O'Keefe*  
DEPUTY DIRECTOR OF HIGHWAYS, REGION ENGINEER

February 2, 20 07  
*Eric E. Hauer*  
INTERIM ENGINEER OF DESIGN AND ENVIRONMENT

February 2, 20 07  
*Milton R. Sen*  
DIRECTOR OF HIGHWAYS, CHIEF ENGINEER

PRINTED BY THE AUTHORITY  
OF THE STATE OF ILLINOIS



DISTRICT ONE DESIGN/CONSULTANT SERVICES PROJECT MANAGER  
RAJENDRA SHAH (847) 705-4555