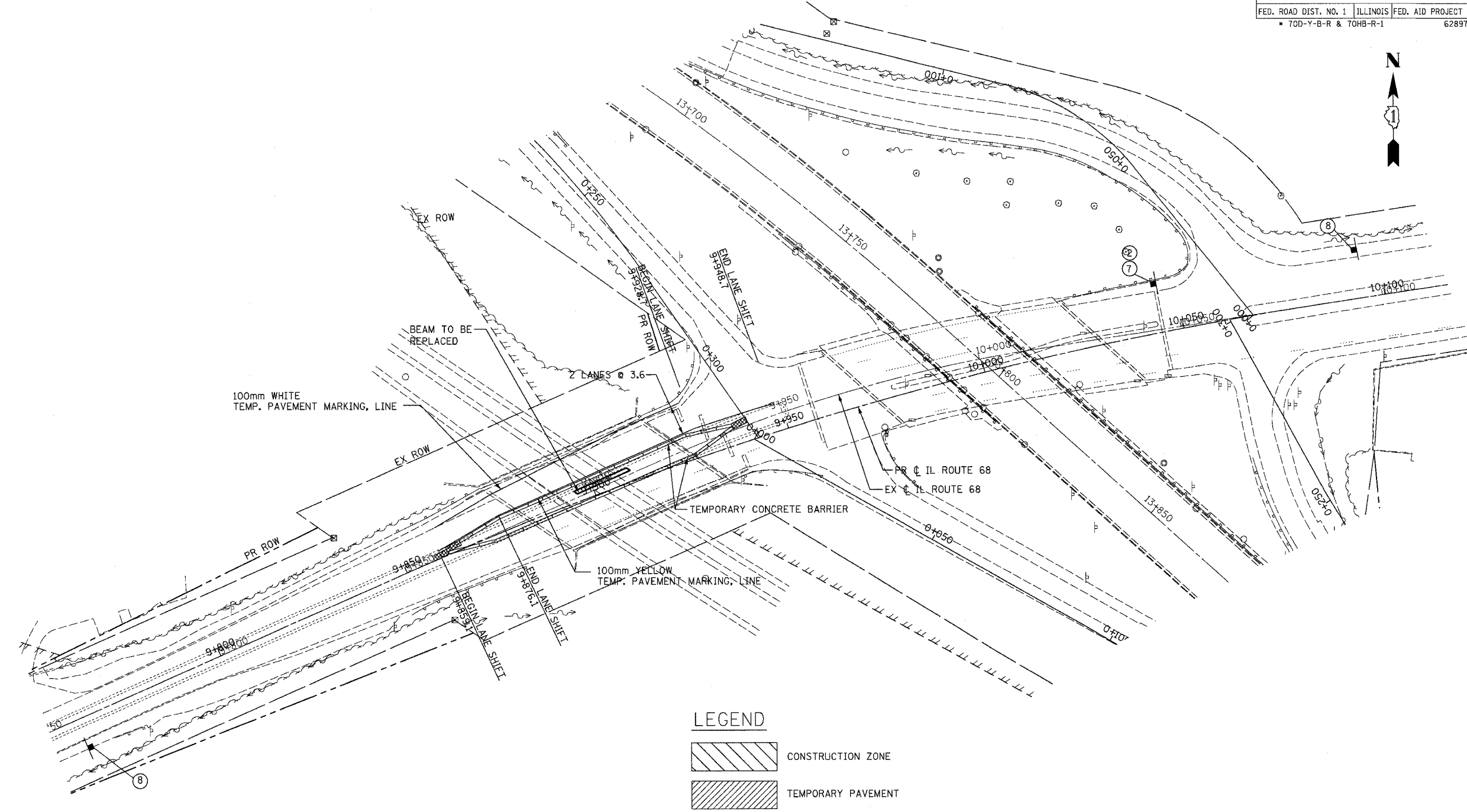













F.A.P. RTE.	SECTION	COUNTY	TOTAL SHEETS	SHEET NO.
343		COOK	283	40
STA. 9+713.000		TO STA. 10+151.000		
FED. ROAD DIST. NO. 1		ILLINOIS	FED. AID PROJECT	
70D-Y-B-R & 70HB-R-1		62897		

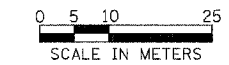


LEGEND

-  CONSTRUCTION ZONE
-  TEMPORARY PAVEMENT
-  TEMPORARY PAVEMENT (PREVIOUS STAGES)
-  COMPLETED CONSTRUCTION (PREVIOUS STAGES)
-  DIRECTION OF TRAVEL
-  BARRICADE TYPE II
-  BARRICADE TYPE III
-  DRUM WITH STEADY BURN LIGHT
-  TEMPORARY SIGN
-  IMPACT ATTENUATOR
-  ARROW BOARD

NOTES:

1. ALL DIMENSIONS ARE IN METERS (m) UNLESS OTHERWISE NOTED.
2. SEE MAINTENANCE OF TRAFFIC SIGN DETAILS SHEET FOR SIGN DETAILS.
3. FOR MORE INFORMATION ON BEAM REPLACEMENT, SEE BRIDGE PLANS.
4. STATIONS AND OFFSETS REFERENCE EXISTING IL ROUTE 68 ALIGNMENT (PRESTAGE ONLY).



REVISIONS	
NAME	DATE

ILLINOIS DEPARTMENT OF TRANSPORTATION
ILLINOIS ROUTE 68
MAINTENANCE OF TRAFFIC
ILLINOIS ROUTE 68 PRESTAGE
BEAM REPLACEMENT - UPRR BRIDGE

SCALE 1:500
DATE OCTOBER, 2006
DRAWN BY RDT
CHECKED BY PK