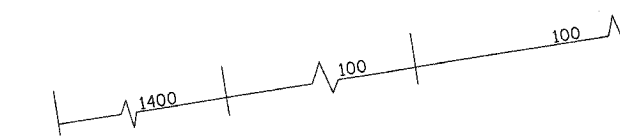
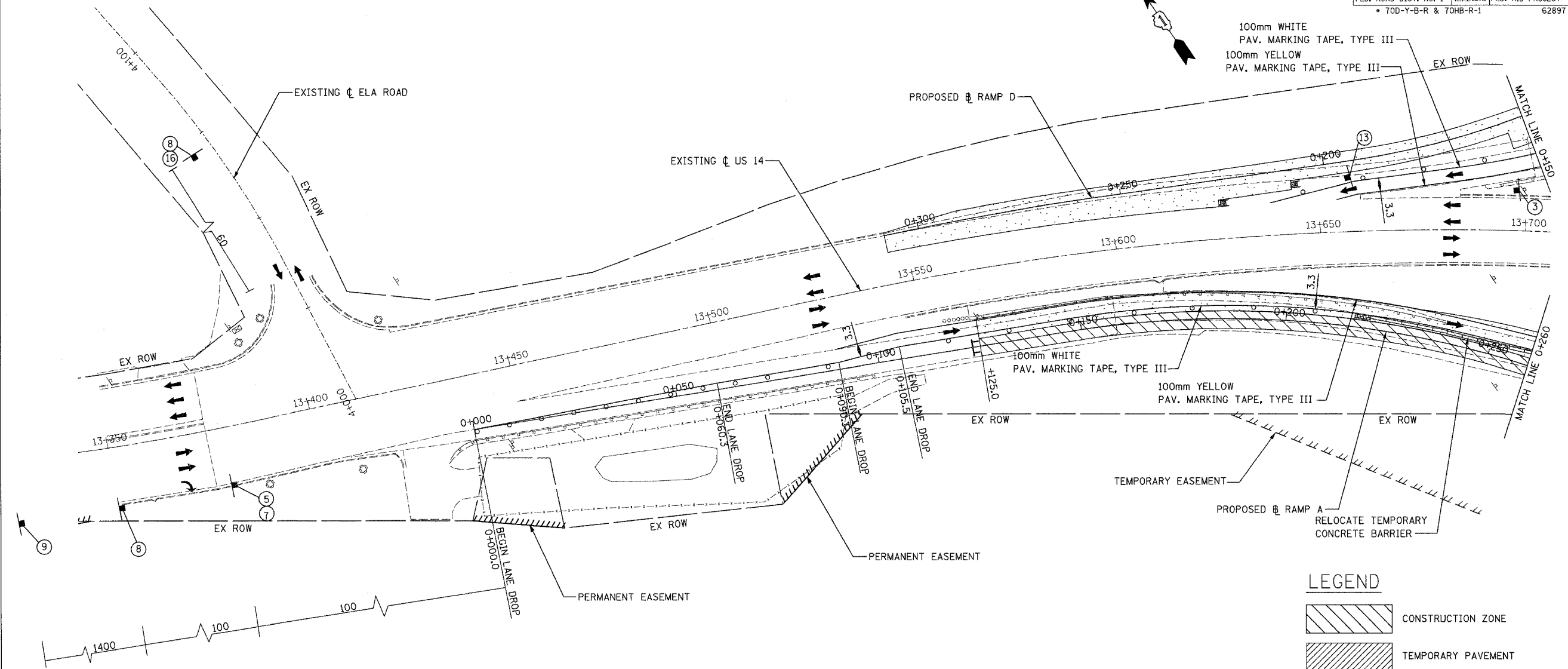


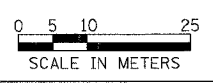
F.A.P. RTE.	SECTION	COUNTY	TOTAL SHEETS	SHEET NO.
343	*	COOK	283	55
STA. 9+713.000		TO STA. 10+151.000		
FED. ROAD DIST. NO. 1		ILLINOIS FED. AID PROJECT		
* 70D-Y-B-R & 70HB-R-1		62897		



**LEGEND**

	CONSTRUCTION ZONE
	TEMPORARY PAVEMENT
	TEMPORARY PAVEMENT (PREVIOUS STAGES)
	COMPLETED CONSTRUCTION (PREVIOUS STAGES)
	DIRECTION OF TRAVEL
	BARRICADE TYPE II
	BARRICADE TYPE III
	DRUM WITH STEADY BURN LIGHT
	TEMPORARY SIGN
	IMPACT ATTENUATOR
	ARROW BOARD

- NOTES:**
1. ALL DIMENSIONS ARE IN METERS (m) UNLESS OTHERWISE NOTED.
  2. SEE MAINTENANCE OF TRAFFIC SIGN DETAILS SHEET FOR SIGN DETAILS.



REVISIONS	
NAME	DATE

ILLINOIS DEPARTMENT OF TRANSPORTATION  
ILLINOIS ROUTE 68  
MAINTENANCE OF TRAFFIC  
ILLINOIS ROUTE 68 STAGE 2B  
STA. 13+350 TO STA. 13+700 US 14

SCALE 1:500  
DATE OCTOBER, 2006

DRAWN BY GRH  
CHECKED BY PK