

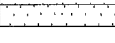








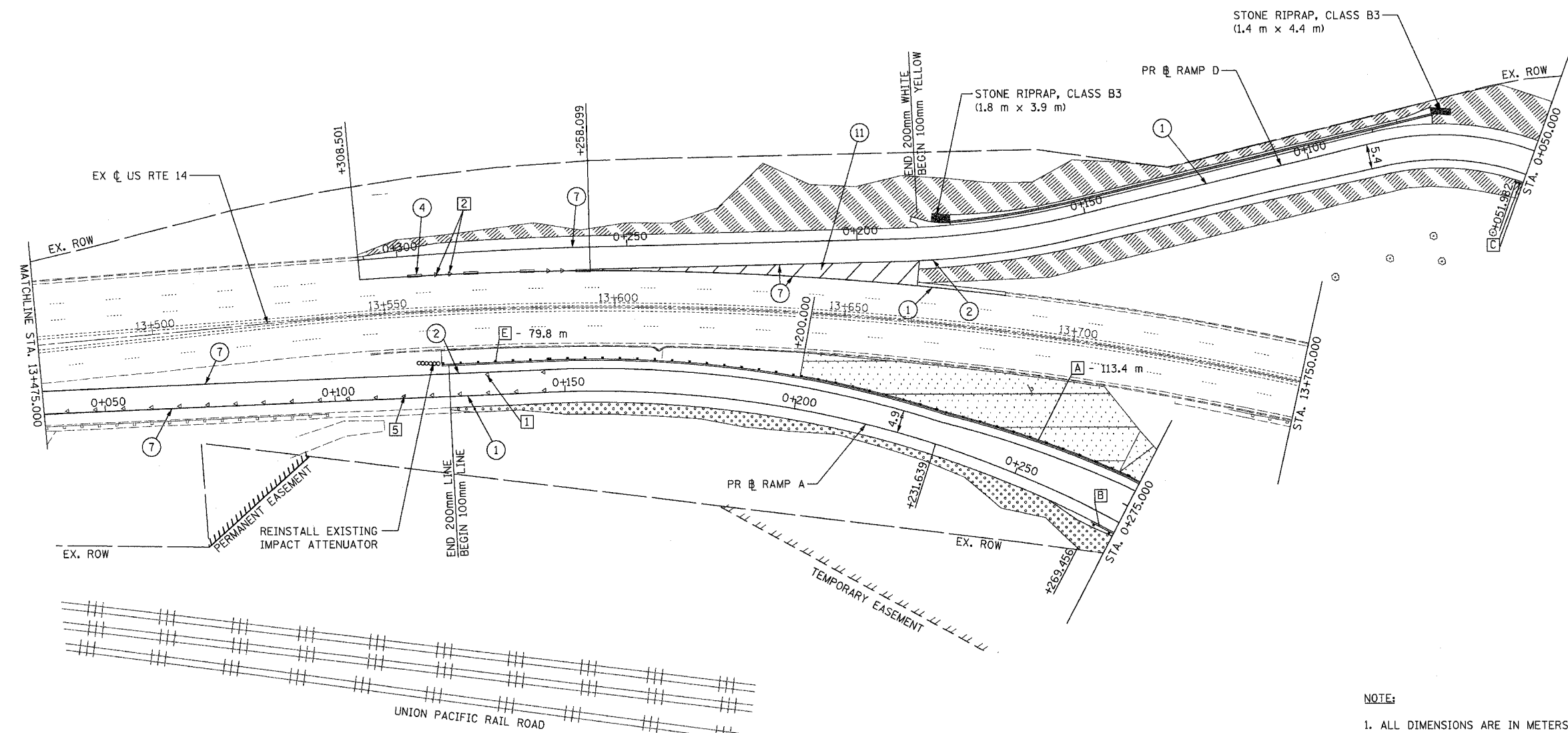
F.A.P. RTE.	SECTION	COUNTY	TOTAL SHEETS	SHEET NO.
343	*	COOK	283	110
STA. 9+713.000		TO STA. 10+151.000		
FED. ROAD DIST. NO. 1 ILLINOIS FED. AID PROJECT				
* 70D-Y-B-R & 70HB-R-1 62897				

LANDSCAPING LEGEND

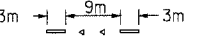
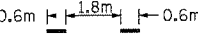
-  SODDING, SALT TOLERANT
-  SEEDING CLASS 2A
-  SEEDING, CLASS 4 WITH EROSION CONTROL BLANKET
-  EXISTING TREE TO REMAIN

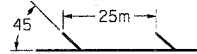
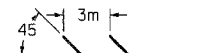
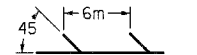


GUARDRAIL LEGEND

-  - STEEL PLATE BEAM GUARDRAIL, TYPE A
-  - TRAFFIC BARRIER TERMINAL, TYPE 1 (SPECIAL)
-  - TRAFFIC BARRIER TERMINAL, TYPE 2
-  - TRAFFIC BARRIER TERMINAL, TYPE 6
-  - STEEL PLATE BEAM GUARDRAIL, TYPE D



PAVEMENT MARKING LEGEND

- ① 100 mm WHITE SOLID
- ② 100 mm YELLOW SOLID
- ③ 100 mm DOUBLE YELLOW SOLID
- ④ 100 mm WHITE SKIP-DASH 
- ⑤ 100 mm WHITE DASH 
- ⑥ 150 mm WHITE SOLID
- ⑦ 200 mm WHITE SOLID

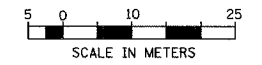
- ⑧ 300 mm YELLOW DIAGONAL-25 m C-C 
- ⑨ 300 mm WHITE DIAGONAL-25 m C-C 
- ⑩ 300 mm WHITE DIAGONAL-3 m C-C 
- ⑪ 300 mm WHITE DIAGONAL-6 m C-C 
- ⑭ 300 mm YELLOW DIAGONAL-6 m C-C 
- ⑫ 600 mm STOP BAR
- ⑬ PAVEMENT MARKING LETTERS AND SYMBOLS

RAISED REFLECTIVE PAVEMENT MARKER LEGEND

- ① CRYSTAL ONE-WAY-12.2 m C-C
- ② CRYSTAL ONE-WAY-24.4 m C-C
- ③ AMBER ONE-WAY-12.2 m C-C
- ④ AMBER TWO-WAY-12.2 m C-C
- ⑤ CRYSTAL ONE-WAY-6 m C-C

NOTE:

1. ALL DIMENSIONS ARE IN METERS (m) UNLESS OTHERWISE NOTES.



REVISIONS	
NAME	DATE

ILLINOIS DEPARTMENT OF TRANSPORTATION
 ILLINOIS ROUTE 68
 PAVEMENT MARKING AND
 LANDSCAPING PLAN
 STA. 13+475 TO STA. 13+750

SCALE 1:500 DRAWN BY RDT
 DATE OCTOBER, 2006 CHECKED BY PK