

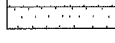

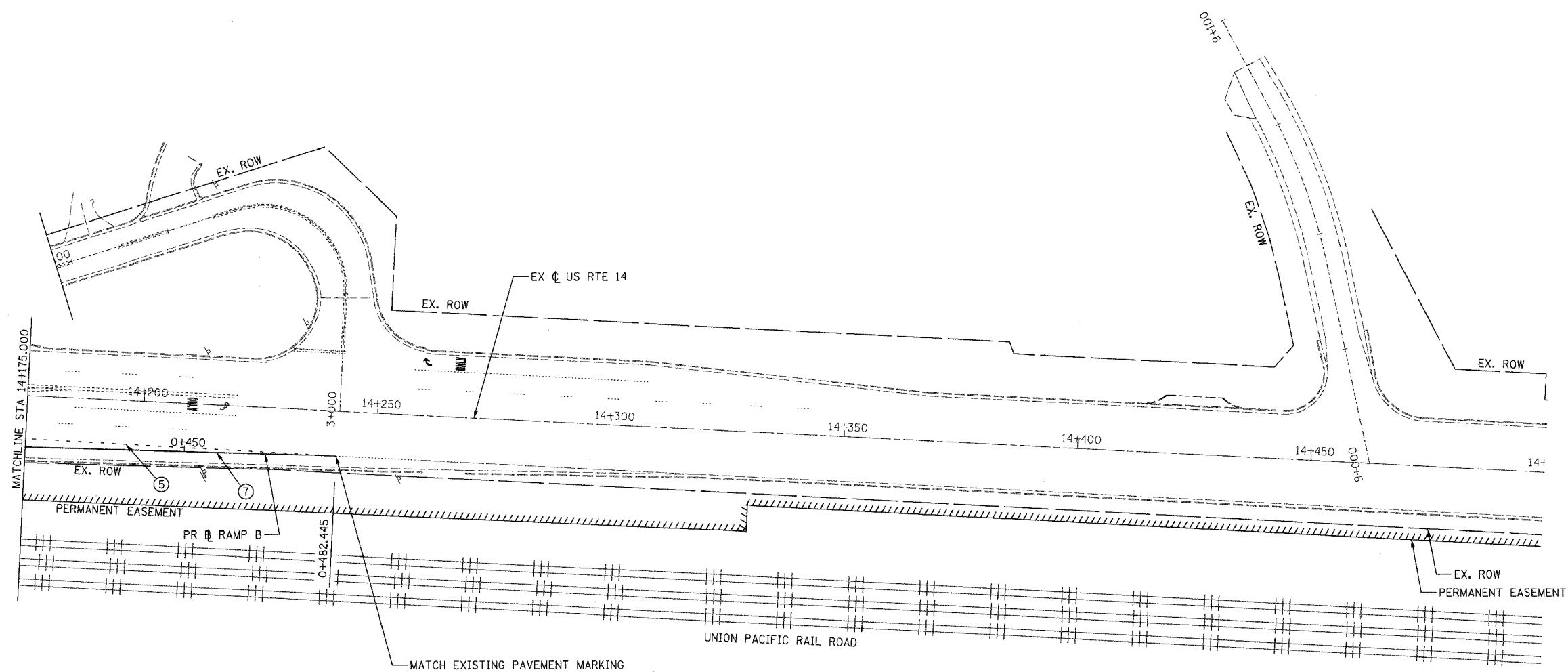



F.A.P. RTE.	SECTION	COUNTY	TOTAL SHEETS	SHEET NO.
343	*	COOK	283	112
STA. 9+713.000		TO STA. 10+151.000		
FED. ROAD DIST. NO. 1		ILLINOIS		FED. AID PROJECT
* 70D-Y-B-R & 70HB-R-1		62897		

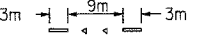
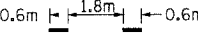
LANDSCAPING LEGEND

-  SODDING, SALT TOLERANT
-  SEEDING CLASS 2A
-  SEEDING, CLASS 4 WITH EROSION CONTROL BLANKET
-  EXISTING TREE TO REMAIN

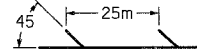
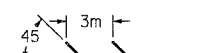
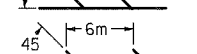
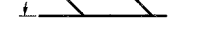



NOTE:
1. ALL DIMENSIONS ARE IN METERS (m) UNLESS OTHERWISE NOTES.

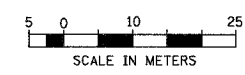
PAVEMENT MARKING LEGEND

- ① 100 mm WHITE SOLID
- ② 100 mm YELLOW SOLID
- ③ 100 mm DOUBLE YELLOW SOLID
- ④ 100 mm WHITE SKIP-DASH 
- ⑤ 100 mm WHITE DASH 
- ⑥ 150 mm WHITE SOLID
- ⑦ 200 mm WHITE SOLID

RAISED REFLECTIVE PAVEMENT MARKER LEGEND

- ⑧ 300 mm YELLOW DIAGONAL-25 m C-C 
- ⑨ 300 mm WHITE DIAGONAL-25 m C-C 
- ⑩ 300 mm WHITE DIAGONAL-3 m C-C 
- ⑪ 300 mm WHITE DIAGONAL-6 m C-C 
- ⑭ 300 mm YELLOW DIAGONAL-6 m C-C 
- ⑫ 600 mm STOP BAR
- ⑬ PAVEMENT MARKING LETTERS AND SYMBOLS

- ① CRYSTAL ONE-WAY-12.2 m C-C
- ② CRYSTAL ONE-WAY-24.4 m C-C
- ③ AMBER ONE-WAY-12.2 m C-C
- ④ AMBER TWO-WAY-12.2 m C-C



REVISIONS	
NAME	DATE

ILLINOIS DEPARTMENT OF TRANSPORTATION
ILLINOIS ROUTE 68
PAVEMENT MARKING AND
LANDSCAPING PLAN
STA. 14+175 TO STA. 14+500
SCALE 1:500
DATE OCTOBER, 2006
DRAWN BY RDT
CHECKED BY PK