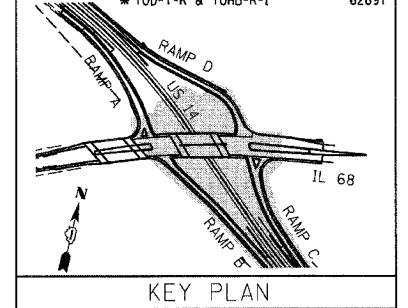
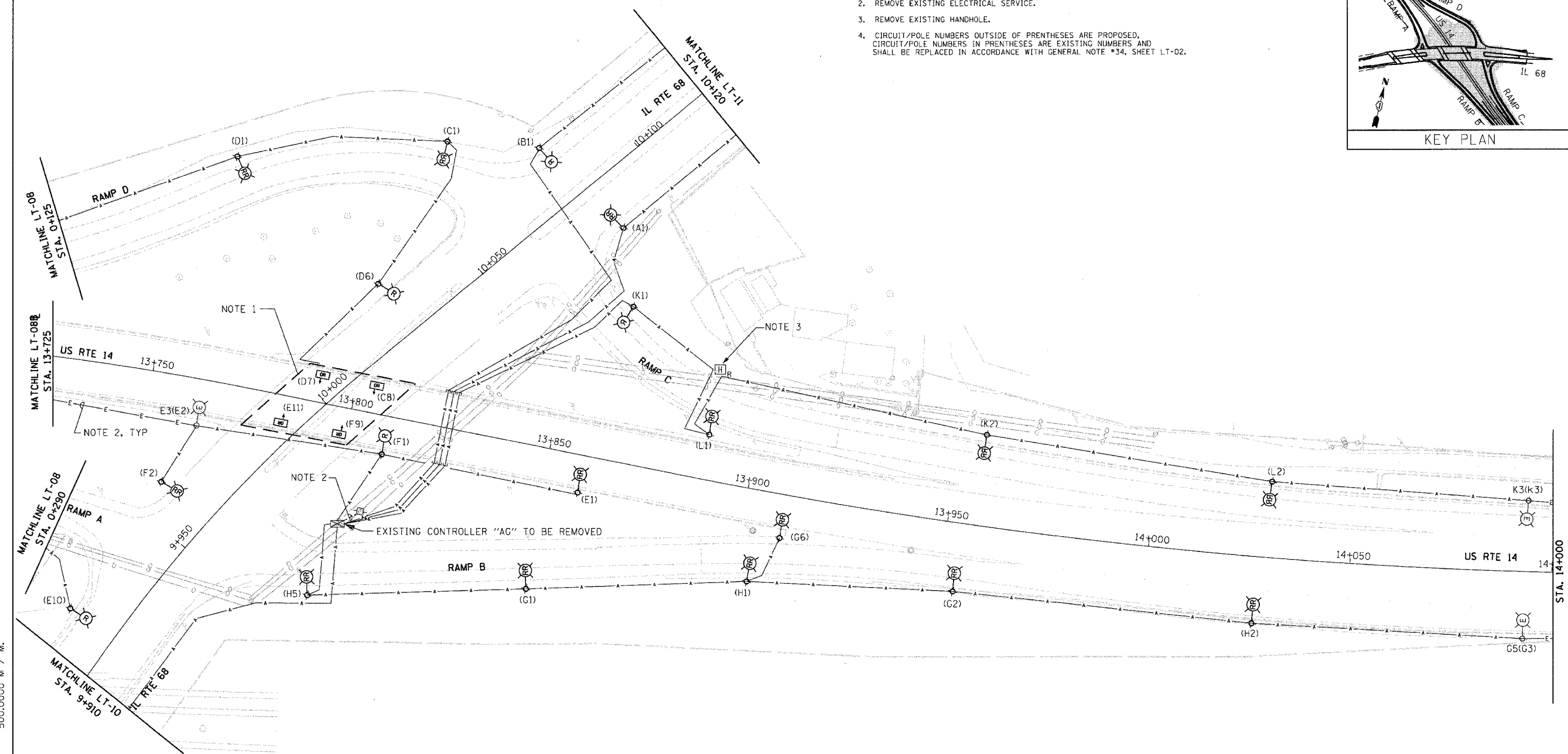


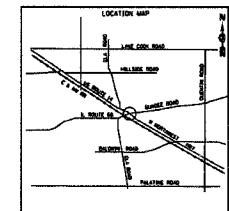
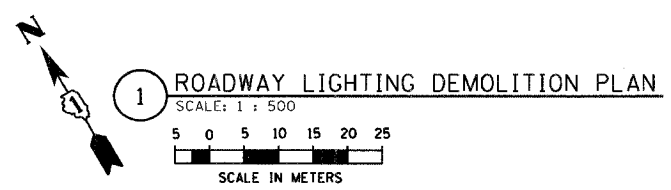
F.A.P. RTE.	SECTION	COUNTY	TOTAL SHEETS	SHEET NO.
343	*	COOK	283	134
STA. TO STA.		FED. ROAD DIST. NO. 1 ILLINOIS FED. AID PROJECT		
		* 70D-Y-R & 70HB-R-1 62897		



- NOTES:
1. REMOVE ALL EXISTING UNDERPASS LUMINARIES & ASSOCIATED JUNCTION BOXES. EXISTING UNDERPASS LUMINAIRES ON NORTH SIDE OF US-14 BRIDGE SHALL BE MAINTAINED IN SERVICE THROUGH CONSTRUCTION STAGE 1.
  2. REMOVE EXISTING ELECTRICAL SERVICE.
  3. REMOVE EXISTING HANDHOLE.
  4. CIRCUIT/POLE NUMBERS OUTSIDE OF PRENTHESES ARE PROPOSED, CIRCUIT/POLE NUMBERS IN PRENTHESES ARE EXISTING NUMBERS AND SHALL BE REPLACED IN ACCORDANCE WITH GENERAL NOTE \*34, SHEET LT-02.



Rick Johns  
 IDOT - District 01  
 02-05-1001-STV-03 - IL 68 over US 14  
 P:\02-05-1001-STV-03 - IL 68 over US 14\Working Files\Sheet\LT-09 - Demolition Plan.dgn  
 11/21/2006 3:37:41 PM  
 500.0000 M / M.



REVISIONS	
NAME	DATE

ILLINOIS DEPARTMENT OF TRANSPORTATION  
 ILLINOIS ROUTE 68 AT U.S. ROUTE 14  
 ROADWAY LIGHTING DEMOLITION PLAN  
 IL 68 STA. 9+910 TO STA. 10+120  
 US 14 STA. 13+725 TO STA. 14+100  
 SCALE 1:500  
 DATE NOVEMBER 2006  
 DRAWN BY R.P.J.  
 DESIGNED BY I.B.  
 CHECKED BY A.D.O.