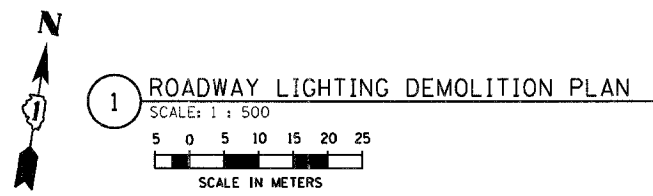
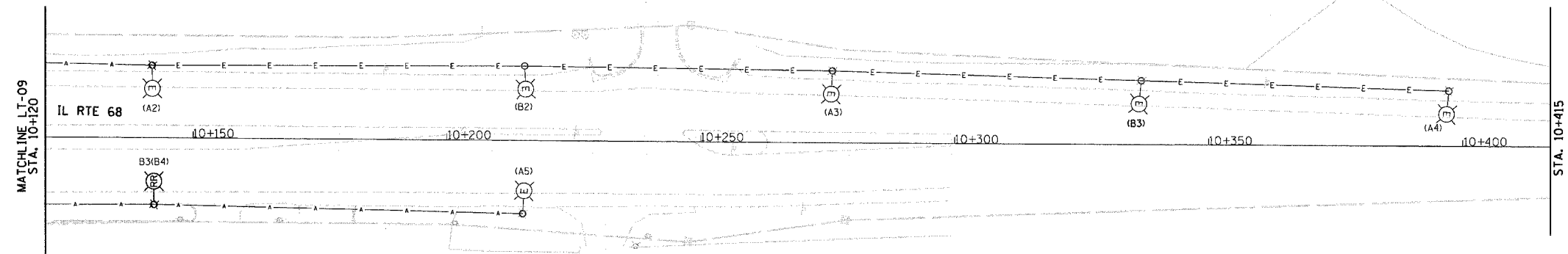


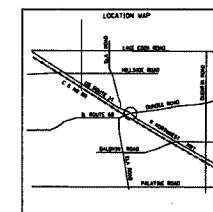
| | | | | |
|-----------------------|----------|----------------------|--------------|-----------|
| F.A.P. RTE. | SECTION | COUNTY | TOTAL SHEETS | SHEET NO. |
| 343 | * | COOK | 283 | 136 |
| STA. | TO STA. | | | |
| FED. ROAD DIST. NO. 1 | ILLINOIS | FED. AID PROJECT | | |
| | | * 700-Y-R & 704B-R-1 | 62897 | |

KEY PLAN

NOTES:
 1. CIRCUIT/POLE NUMBERS OUTSIDE OF PRENTHESES ARE PROPOSED.
 CIRCUIT/POLE NUMBERS IN PRENTHESES ARE EXISTING NUMBERS AND SHALL BE REPLACED IN ACCORDANCE WITH GENERAL NOTE #34, SHEET LT-02.



Rick Johns
 ID01 - District 01
 02-05-ID01-STV-03 - IL 68 over US 14
 P:\02-05-ID01-STV-03 - IL 68 over US 14\Working Files\Drawing Files\Shit\E-LT-11 - Demolition Plan.dgn
 11/27/2006 3:38:16 PM 500.0000 M / M.



| REVISIONS | |
|-----------|------|
| NAME | DATE |
| | |
| | |
| | |
| | |
| | |
| | |
| | |

LT-11 OF 19
 ILLINOIS DEPARTMENT OF TRANSPORTATION
 ILLINOIS ROUTE 68 AT U.S. ROUTE 14
 ROADWAY LIGHTING DEMOLITION PLAN
 IL 68 STA. 10+120 TO STA. 10+415
 SCALE 1:500
 DATE NOVEMBER 2006
 DRAWN BY R.P.J.
 DESIGNED BY I.B.
 CHECKED BY A.D.O.