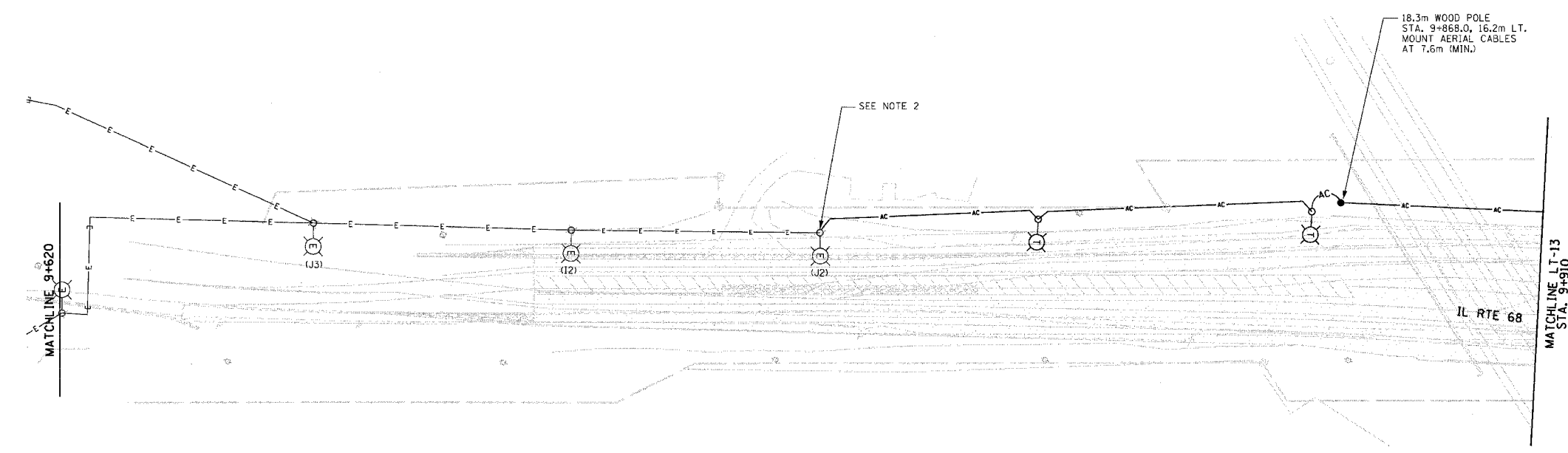


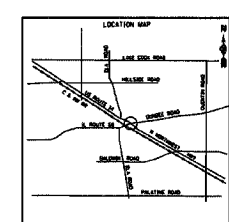
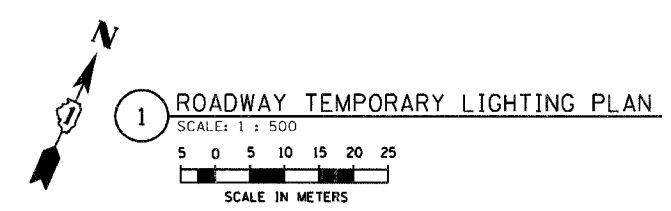
F.A.P. RTE.	SECTION	COUNTY	TOTAL SHEETS	SHEET NO.
343	*	COOK	283	139
STA.	TO STA.			
FED. ROAD DIST. NO. 1	ILLINOIS FED. AID PROJECT			
			* 70D-Y-R & 70HB-R-1	62897

KEY PLAN

- NOTES:
1. ALL TEMPORARY AERIAL CABLE SHALL BE (3) 1/C #2 ALUMINUM WITH MESSENGER WIRE.
  2. SECURE AERIAL CABLE ATTACHMENT TO POLE WITH A POLE BAND, INSERT CONDUCTORS THROUGH THE 38mm GROMMETED HOLE IN THE TOP PORTION OF THE SHAFT.
  3. CIRCUIT/POLE NUMBERS OUTSIDE OF PRENTHESSES ARE PROPOSED. CIRCUIT/POLE NUMBERS IN PRENTHESSES ARE EXISTING NUMBERS AND SHALL BE REPLACED IN ACCORDANCE WITH GENERAL NOTE #34, SHEET LT-02.
  4. MAINTAIN EXISTING LIGHTS IN SERVICE ON NORTH SIDE OF IL-68 WHILE CONSTRUCTION ON SOUTH SIDE IS IN PROGRESS.
  5. MAINTAIN A MINIMUM OF 4.9M CLEARANCE TO GRADE FOR ALL AERIAL CABLES.



Rick Johns  
 IDOT - District 01  
 02-05-IDOT-STV-03 - IL 68 over US 14  
 P:\02-05-IDOT-STV-03 - IL 68 over US 14\Working Files\Drawing Files\Shi\E-LT-14 - Temporary LTG.dgn  
 11/27/2006 3:39:28 PM 500.0000 M / M.



REVISIONS	
NAME	DATE

LT-14 OF 19

ILLINOIS DEPARTMENT OF TRANSPORTATION  
 ILLINOIS ROUTE 68 AT U.S. ROUTE 14  
 ROADWAY TEMPORARY LIGHTING PLAN  
 IL 68 STA. 9+620 TO STA. 9+910

SCALE 1:500  
 DATE NOVEMBER 2006

DRAWN BY R.P.J.  
 DESIGNED BY I.B.  
 CHECKED BY A.O.O.